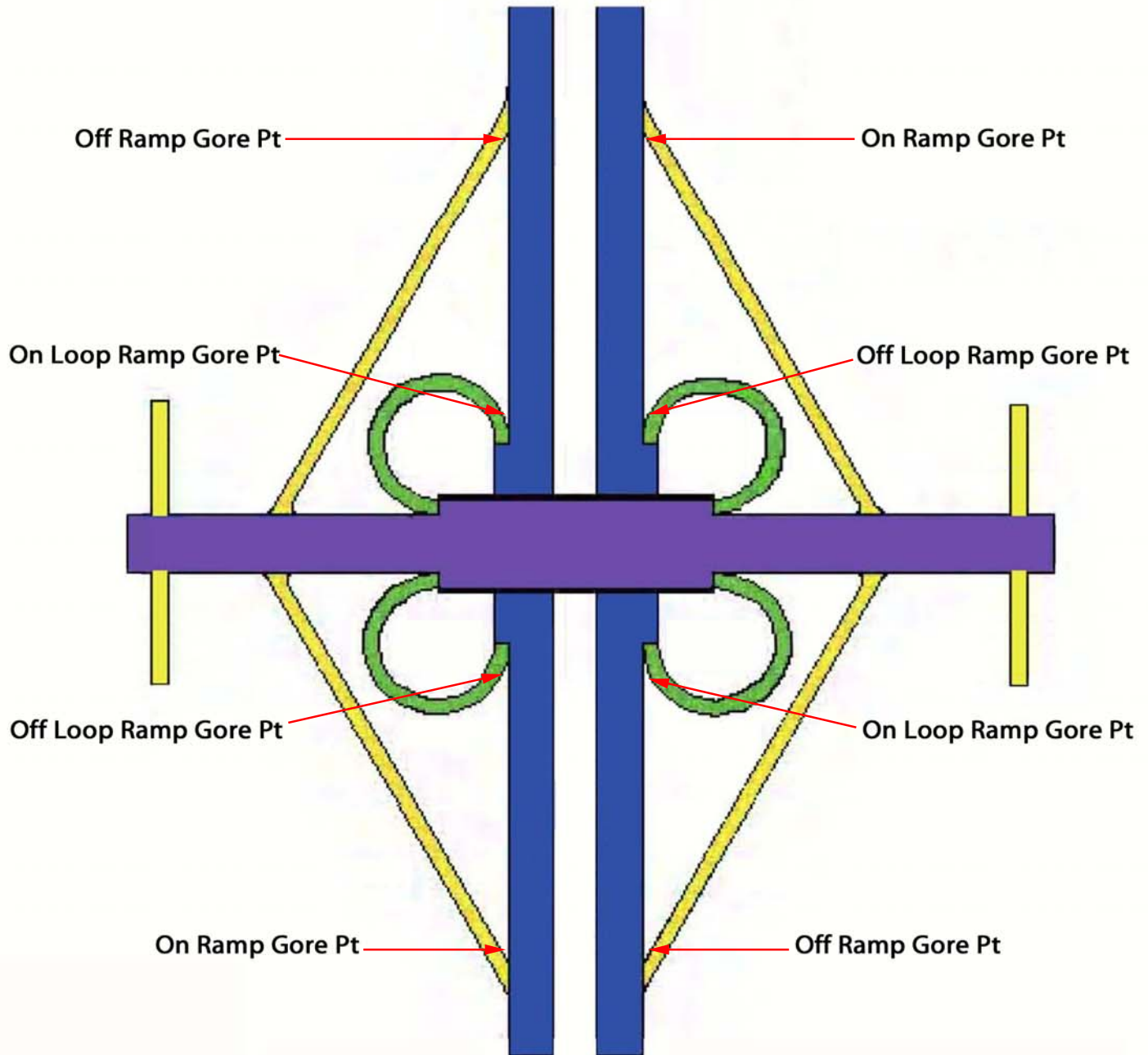


Interchange Maps By Mile Points

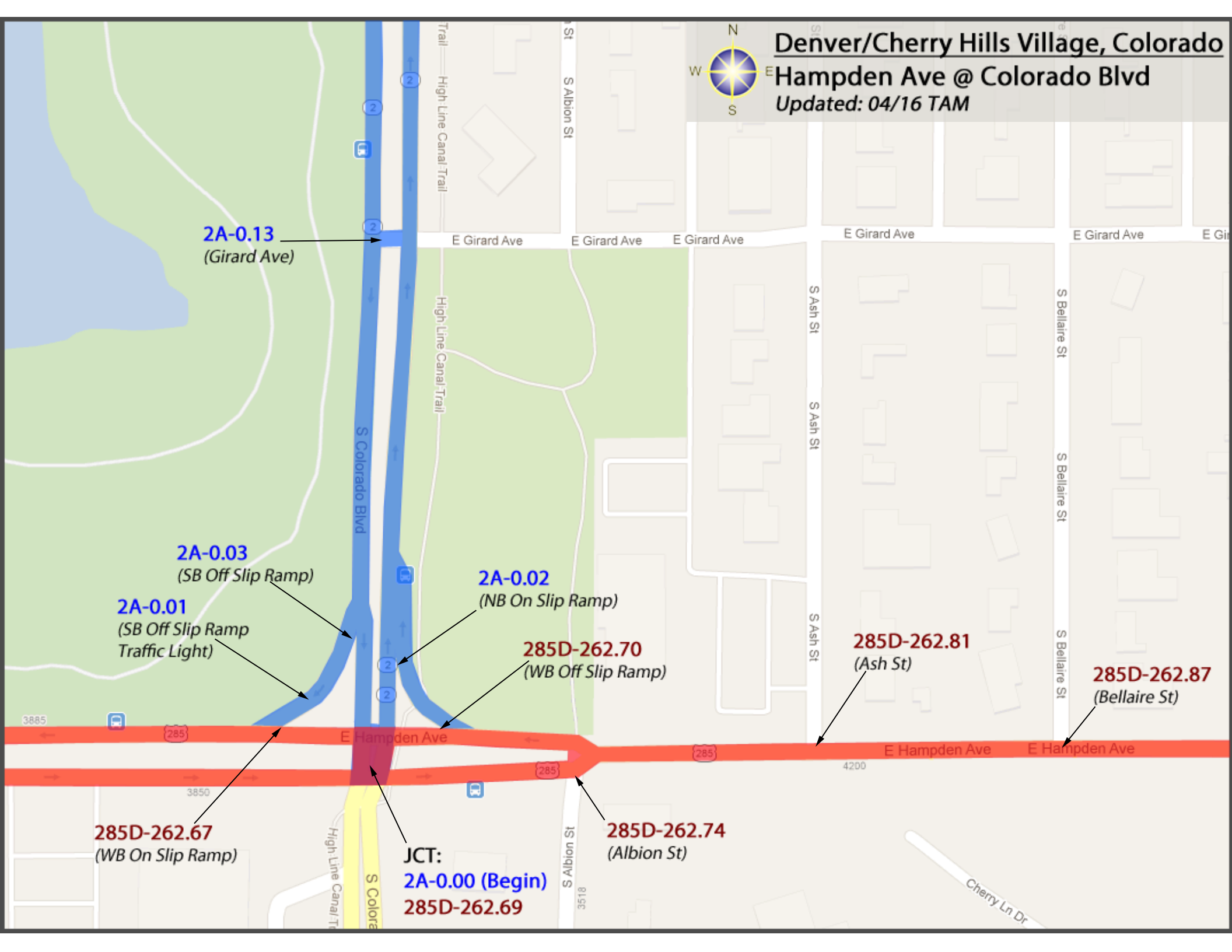
Updated: 09/20/2021



Denver/Cherry Hills Village, Colorado

E Hampden Ave @ Colorado Blvd

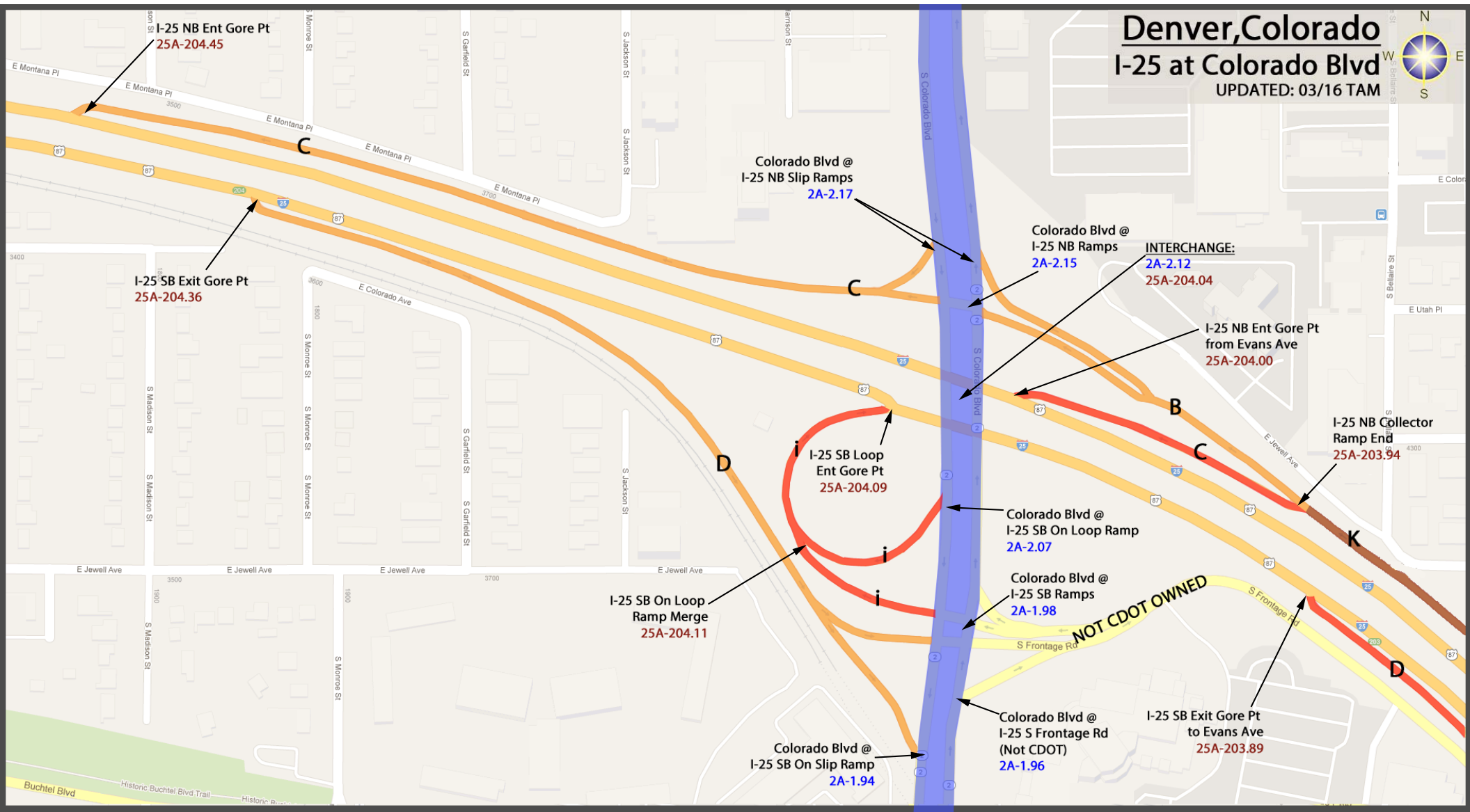
Updated: 04/16 TAM



Denver, Colorado

I-25 at Colorado Blvd

UPDATED: 03/16 TAM

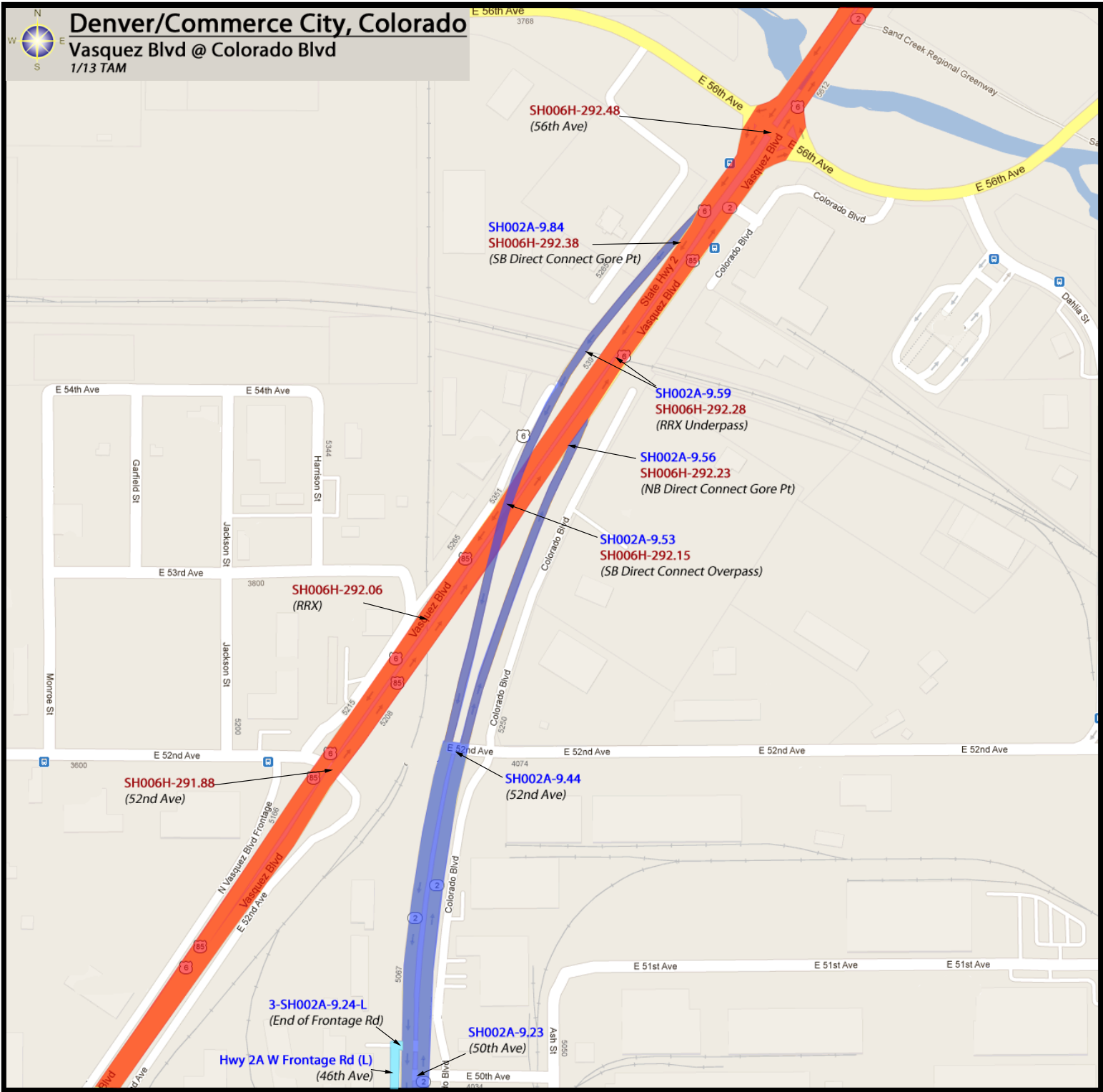




Denver/Commerce City, Colorado

Vasquez Blvd @ Colorado Blvd

1/13 TAM





Commerce City, Colorado

Vasquez Blvd @ Hwy 2

Updated: 03/16 TAM



265A-3.19

265A-2.88

INTERCHANGE STR:
6H-293.74

INTERCHANGE STR:
2B-11.25
6H-293.67

REF: 6H-293.48
REF: 2B-11.06

2B-10.95
6H-293.42

6H-293.97

2B-11.64

6H-293.88

6H-293.83

2B-11.47

6H-293.78

6H-293.76

2B-11.36

6H-293.70

2B-11.26

2B-11.24

6H-293.53

2B-11.15

2B-11.00
REF: 6H-293.44

2B-10.86
6H-293.25

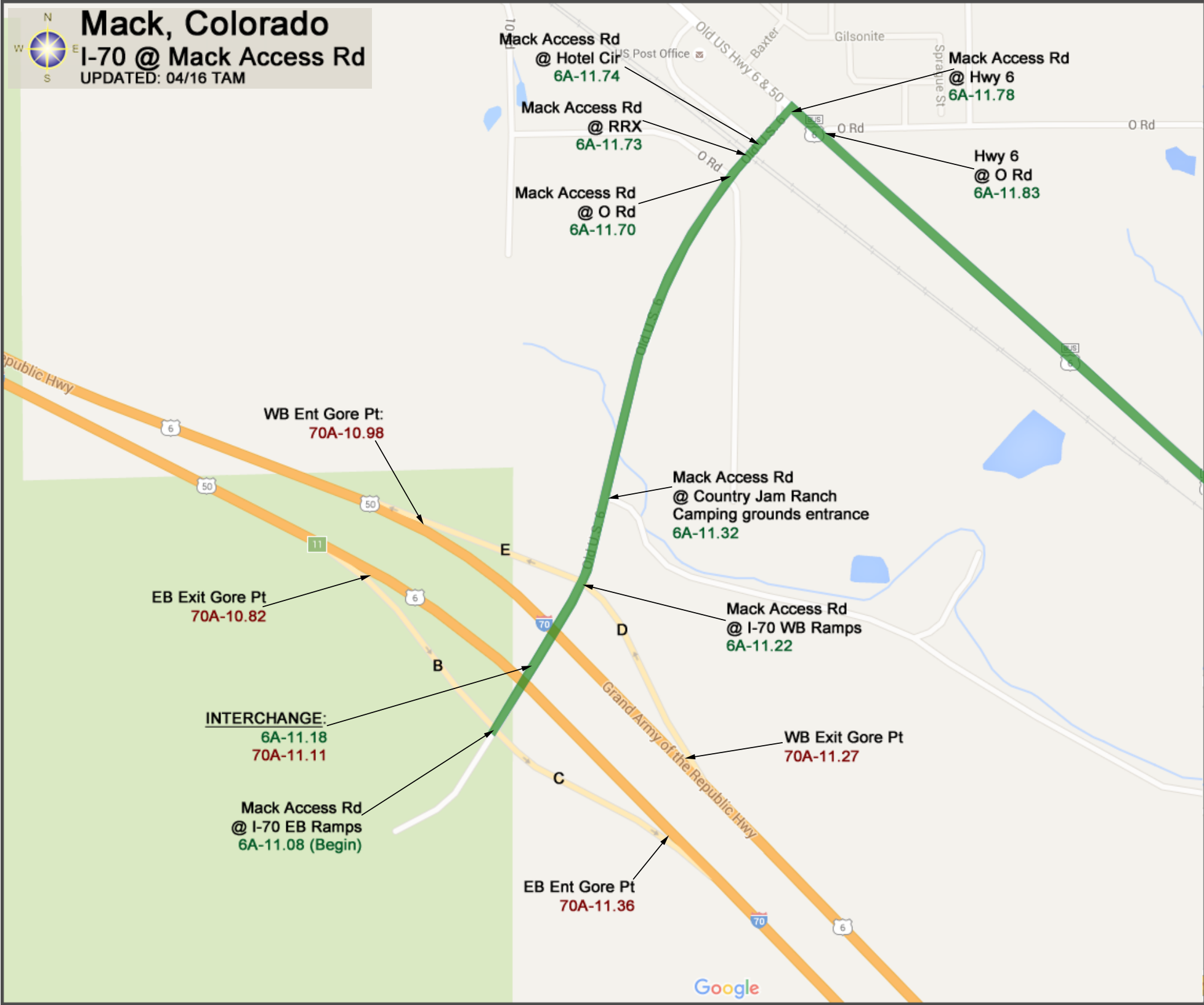
(SH) 2B Mainline



Mack, Colorado

I-70 @ Mack Access Rd

UPDATED: 04/16 TAM



Mack Access Rd @ Hotel Cir
6A-11.74

Mack Access Rd @ RRX
6A-11.73

Mack Access Rd @ O Rd
6A-11.70

Mack Access Rd @ Hwy 6
6A-11.78

Hwy 6 @ O Rd
6A-11.83

WB Ent Gore Pt:
70A-10.98

EB Exit Gore Pt
70A-10.82

INTERCHANGE:
6A-11.18
70A-11.11

Mack Access Rd @ I-70 EB Ramps
6A-11.08 (Begin)

Mack Access Rd @ Country Jam Ranch
Camping grounds entrance
6A-11.32

Mack Access Rd @ I-70 WB Ramps
6A-11.22

WB Exit Gore Pt
70A-11.27

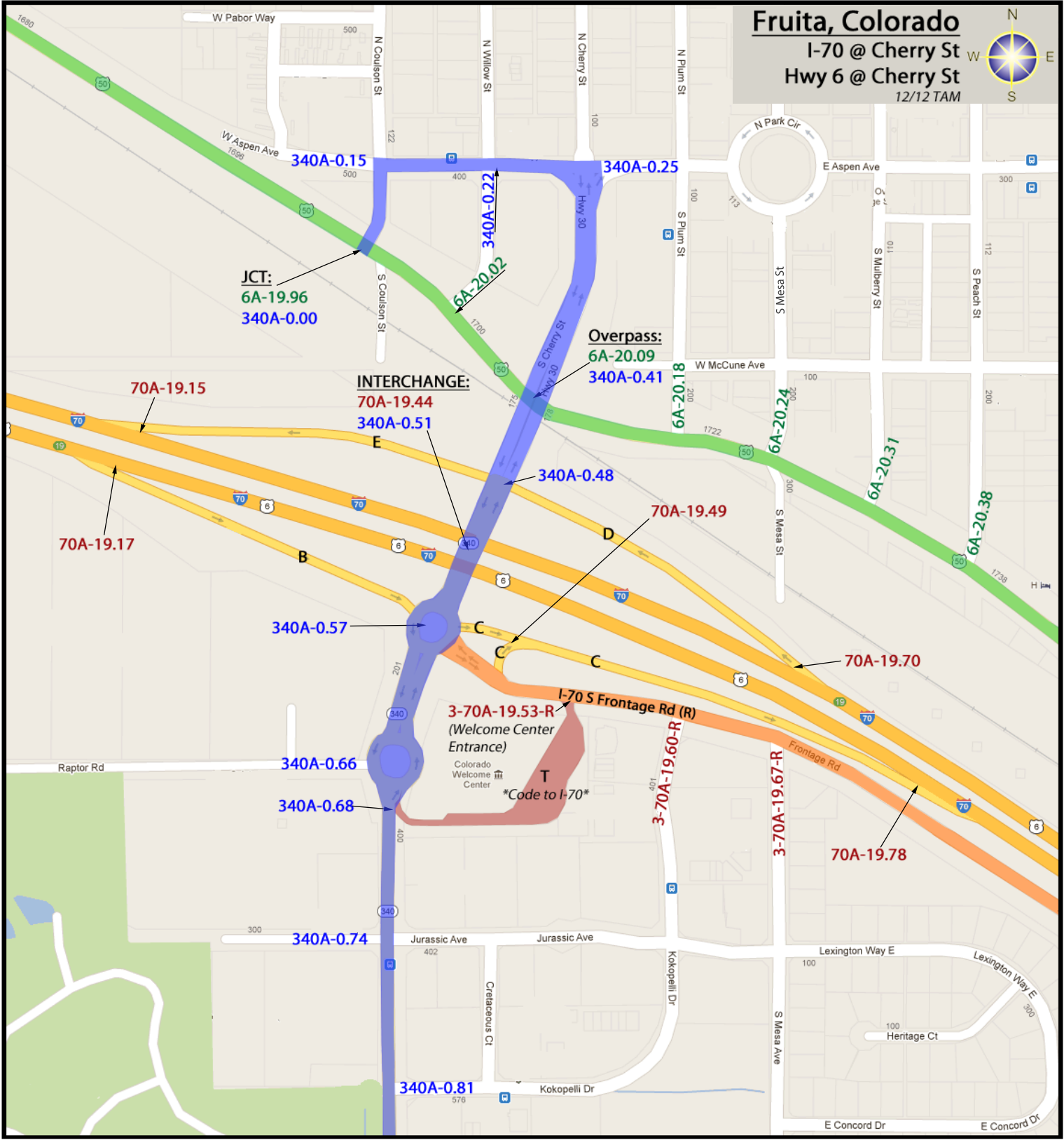
EB Ent Gore Pt
70A-11.36

Fruita, Colorado

I-70 @ Cherry St

Hwy 6 @ Cherry St

12/12 TAM

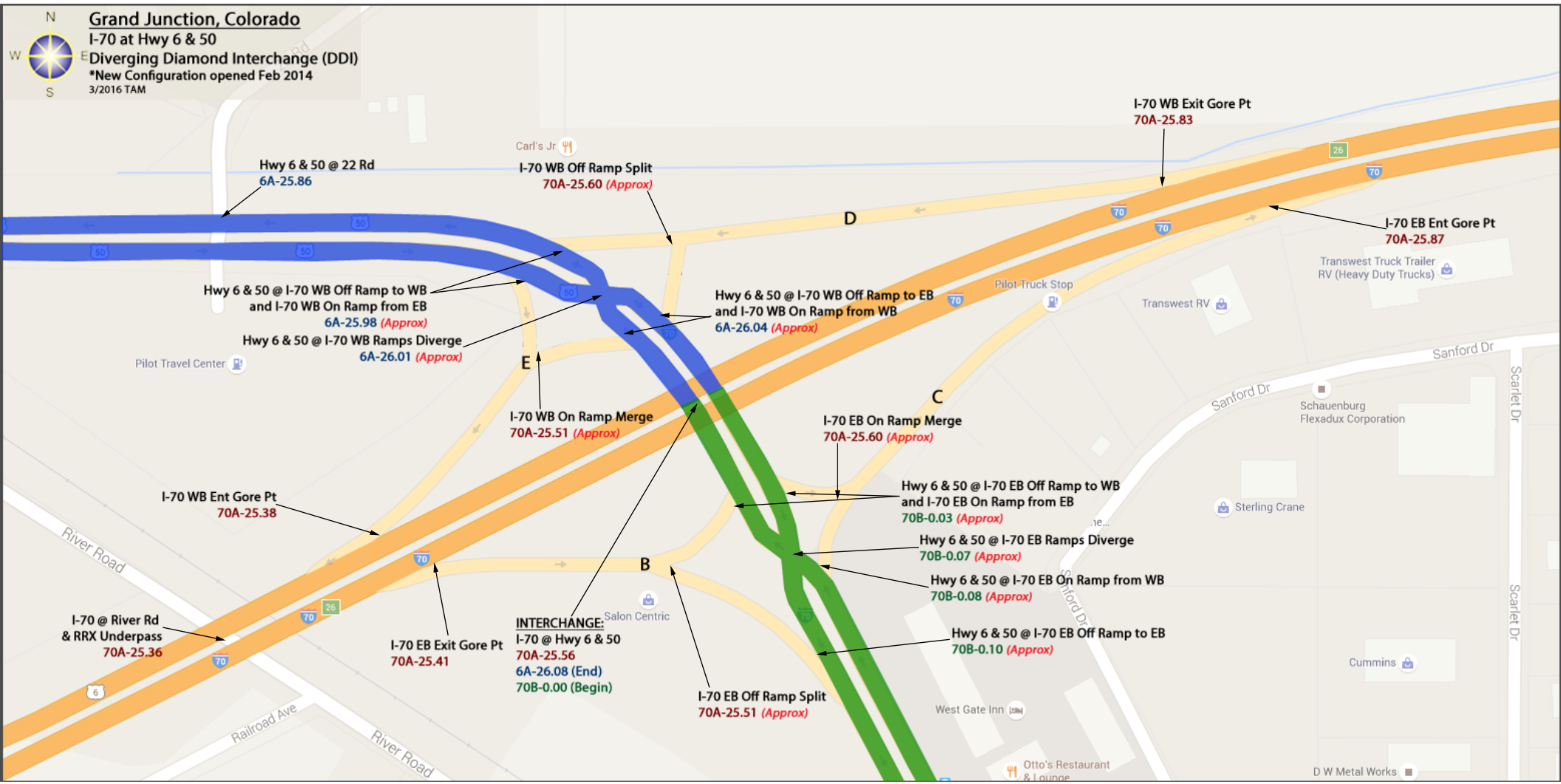


Grand Junction, Colorado

I-70 at Hwy 6 & 50

Diverging Diamond Interchange (DDI)

*New Configuration opened Feb 2014
3/2016 TAM



Hwy 6 & 50 @ 22 Rd
6A-25.86

Carl's Jr.
I-70 WB Off Ramp Split
70A-25.60 (Approx)

Hwy 6 & 50 @ I-70 WB Off Ramp to WB
and I-70 WB On Ramp from EB
6A-25.98 (Approx)

Hwy 6 & 50 @ I-70 WB Ramps Diverge
6A-26.01 (Approx)

I-70 WB On Ramp Merge
70A-25.51 (Approx)

Hwy 6 & 50 @ I-70 WB Off Ramp to EB
and I-70 WB On Ramp from WB
6A-26.04 (Approx)

I-70 EB On Ramp Merge
70A-25.60 (Approx)

I-70 WB Ent Gore Pt
70A-25.38

I-70 @ River Rd
& RRX Underpass
70A-25.36

I-70 EB Exit Gore Pt
70A-25.41

INTERCHANGE:
I-70 @ Hwy 6 & 50
70A-25.56
6A-26.08 (End)
70B-0.00 (Begin)

I-70 EB Off Ramp Split
70A-25.51 (Approx)

Hwy 6 & 50 @ I-70 EB Off Ramp to WB
and I-70 EB On Ramp from EB
70B-0.03 (Approx)

Hwy 6 & 50 @ I-70 EB Ramps Diverge
70B-0.07 (Approx)

Hwy 6 & 50 @ I-70 EB On Ramp from WB
70B-0.08 (Approx)

Hwy 6 & 50 @ I-70 EB Off Ramp to EB
70B-0.10 (Approx)

I-70 WB Exit Gore Pt
70A-25.83

I-70 EB Ent Gore Pt
70A-25.87

Transwest Truck Trailer
RV (Heavy Duty Trucks)

Transwest RV

Schauburg
Flexadux Corporation

Sterling Crane

Salon Centric

West Gate Inn

Otto's Restaurant
& Lounge

D W Metal Works

OLD CONFIGURATION
NEW CONFIGURATION OPENED 2/2014

Grand Junction, Colorado

I-70 @ Exit #26 for Hwy 6 (aka Hwy 50) W & I-70 Bus Loop

12/12 TAM



INTERCHANGE:
6A-26.08
70A-25.56
70B-0.00



Grand Junction, Colorado

I-70 Business Loop at North Ave

UPDATED: 04/2016 TAM



Grand Junction, Colorado

I-70 Bus Loop @ North Ave & 30 Rd

UPDATED: 07/13 TAM



**North Ave @ I-70 N Frontage Road
& Slip On Ramp**

***6B-34.50**
70B-9.31

I-70 Bus Loop WB On Slip Ramp

70B-9.48

I-70 Bus Loop @ 30 Rd
70B-9.50

I-70 Bus Loop N Frontage Rd (L)

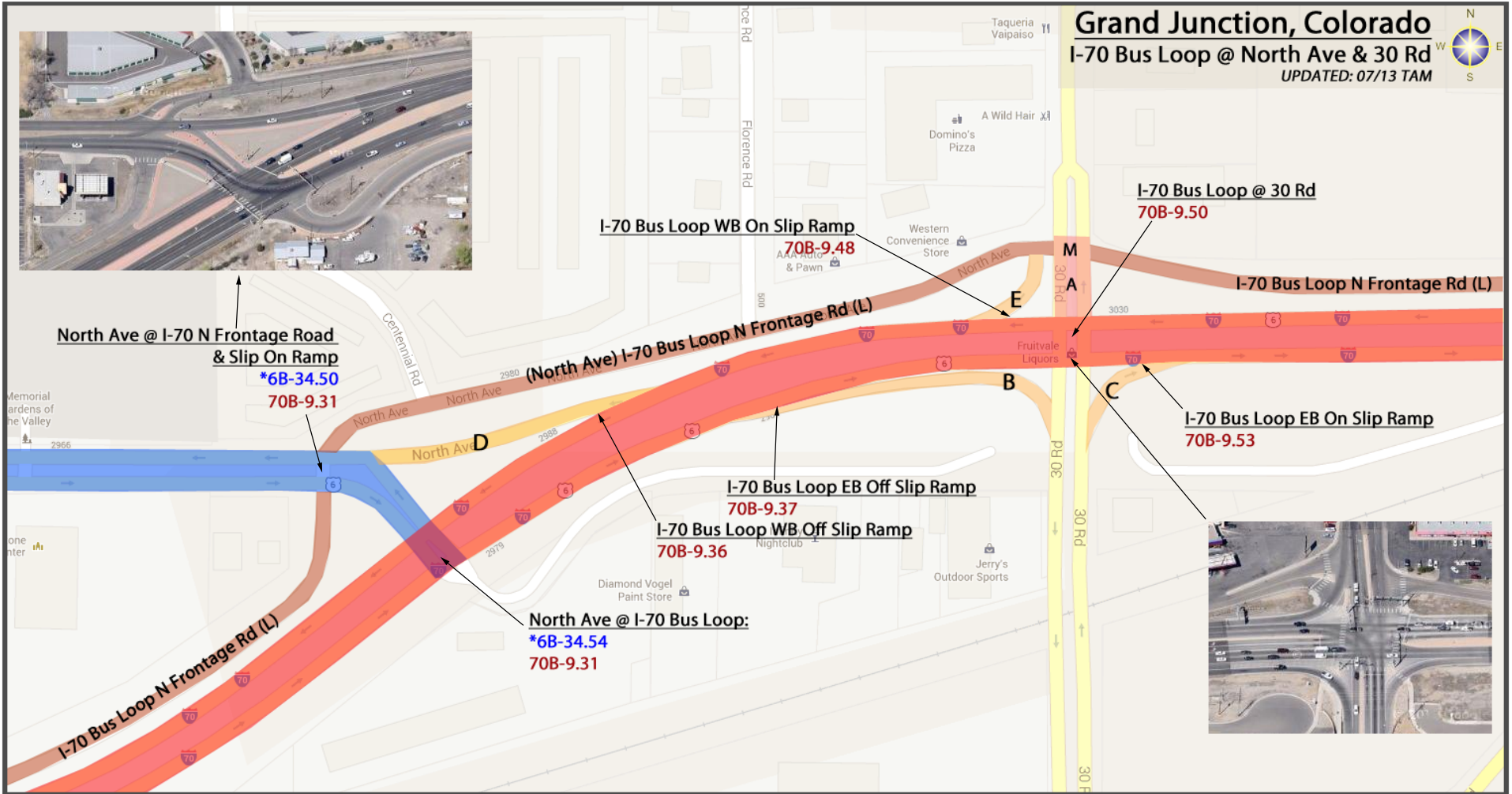
(North Ave) I-70 Bus Loop N Frontage Rd (L)

I-70 Bus Loop EB On Slip Ramp
70B-9.53

I-70 Bus Loop EB Off Slip Ramp
70B-9.37

I-70 Bus Loop WB Off Slip Ramp
70B-9.36

North Ave @ I-70 Bus Loop:
***6B-34.54**
70B-9.31



Mesa County, Colorado

I-70 @ Hwy 6 (Palisade Exit #44)

12/12 TAM



6C-46.06 (End)
70A-44.02
(SB Hwy 6
Direct Connect)

6C-46.06 (End)
70A-43.91
(NB Hwy 6
Direct Connect)

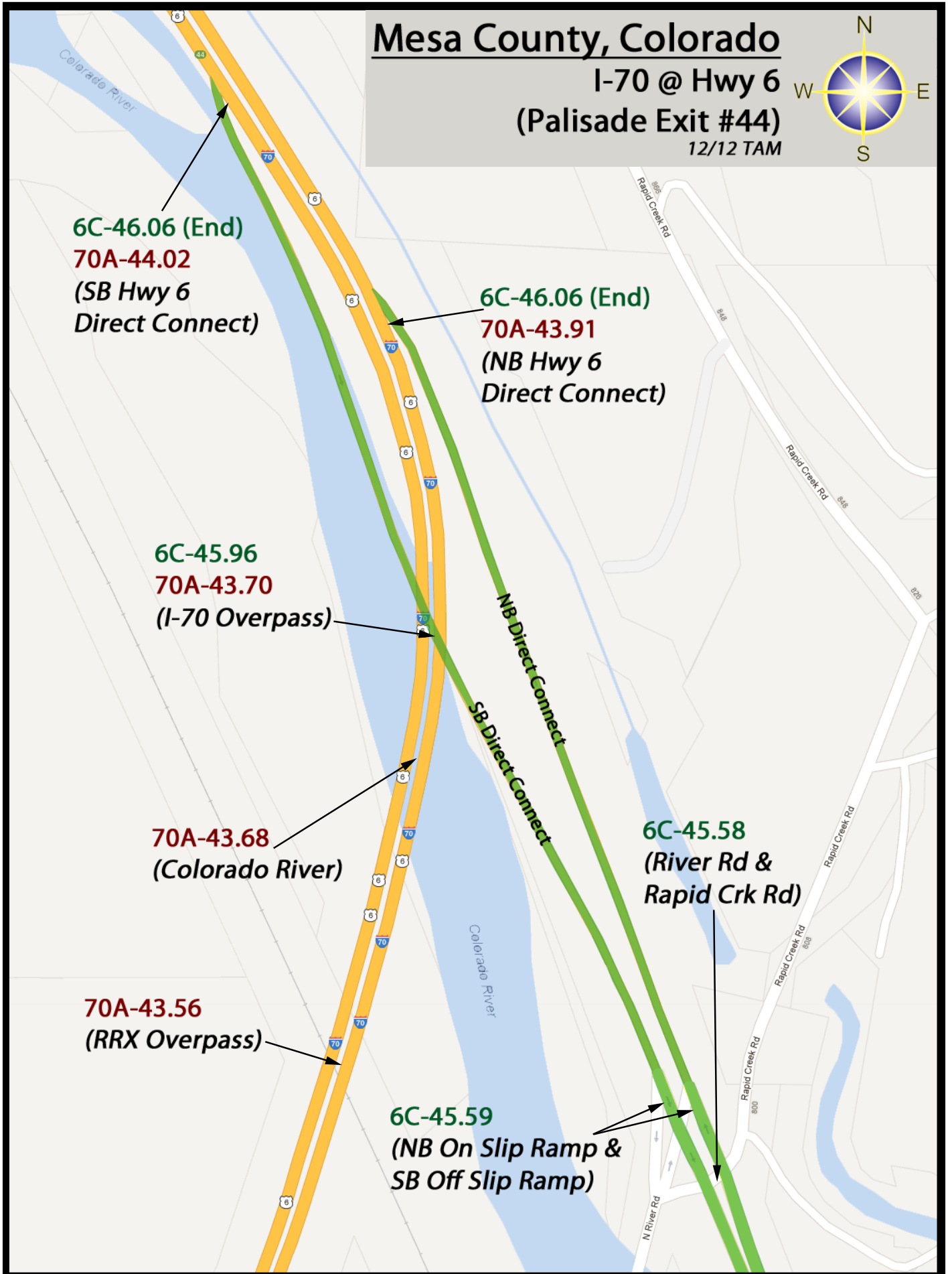
6C-45.96
70A-43.70
(I-70 Overpass)

70A-43.68
(Colorado River)

70A-43.56
(RRX Overpass)

6C-45.59
(NB On Slip Ramp &
SB Off Slip Ramp)

6C-45.58
(River Rd &
Rapid Crk Rd)

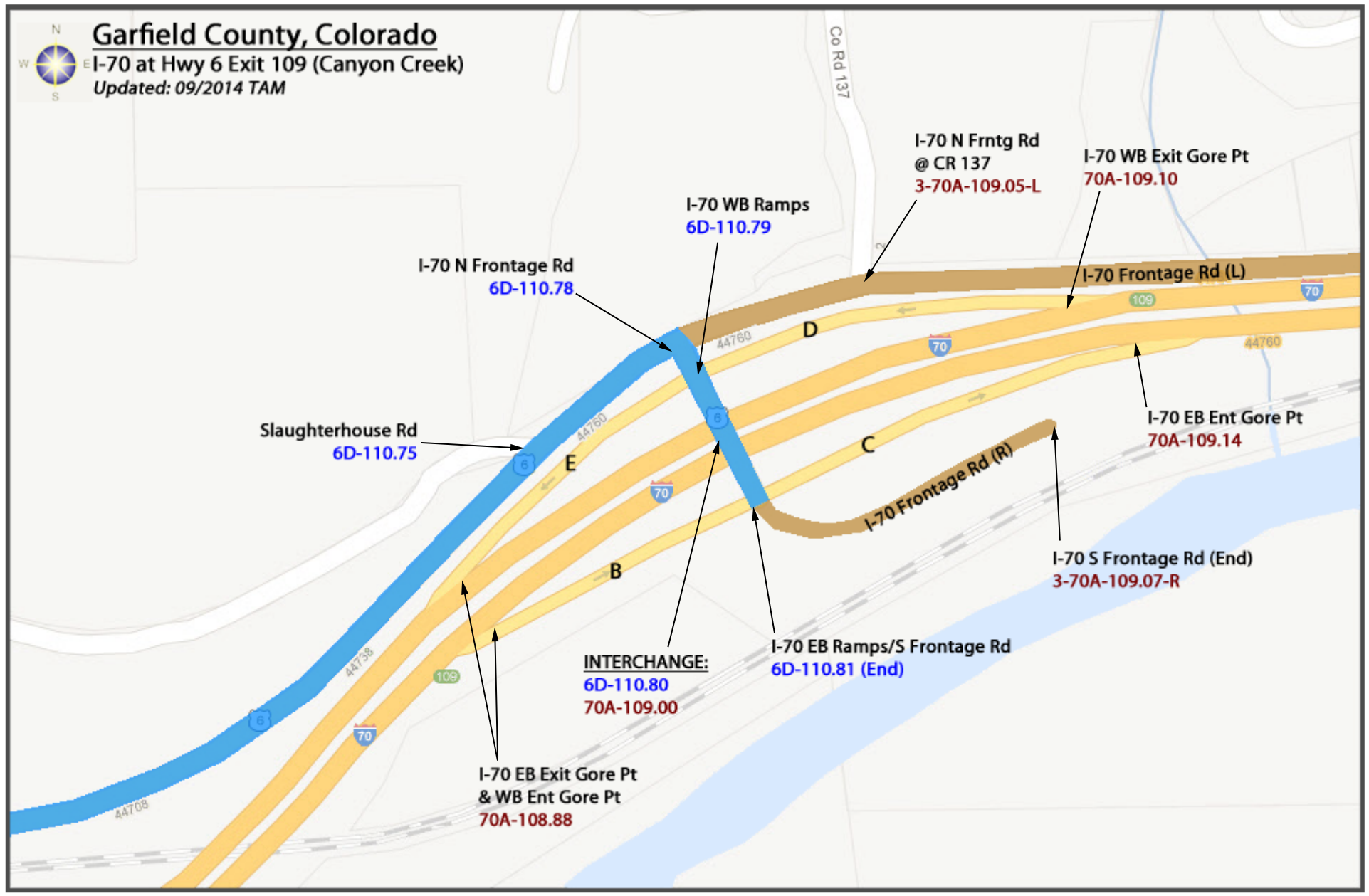




Garfield County, Colorado

E I-70 at Hwy 6 Exit 109 (Canyon Creek)

Updated: 09/2014 TAM



Eagle, Colorado

I-70 at Eby Creek Rd 70F

Updated: 3/12/2021 ES



Eagle County, Colorado

I-70 @ Wolcott Exit

09/2012 TAM



131B-0.15
(CR 67/Yacht Club Dr)

131B-0.13
(CR 68)

JCT:
6E-159.18
131B-0.05 (Begin)

131B-0.14
(RRX)

131B-0.07
(Eagle River Str F-10-B)
6E-159.21
(Joufflas Ln)

Club House Dr

Yacht Club Dr

Gallegos Corporation

208

70

70

131

6

131

6

JCT:

6E-159.57
131A-0.32 (End)

70A-156.40
(WB On Ramp)

70A-156.42
(EB Off Ramp)

131A-0.10
(I-70 WB Ramps)

70A-156.81
(WB Off Ramp)

INTERCHANGE:

70A-156.55

131A-0.06

131A-0.03
(I-70 EB Ramps)

131A-0.00 (Begin)

70A-156.83
(EB On Ramp)

Powerline Rd

Sporting Clay Rd

Powerline Rd

Sporting Clay Rd

Sporting Clay Rd

Sporting Clay Rd

Bellyache Ridge Rd

Bellyache Ridge Rd

Bellyache Ridge Rd

I-70
Park N Ride

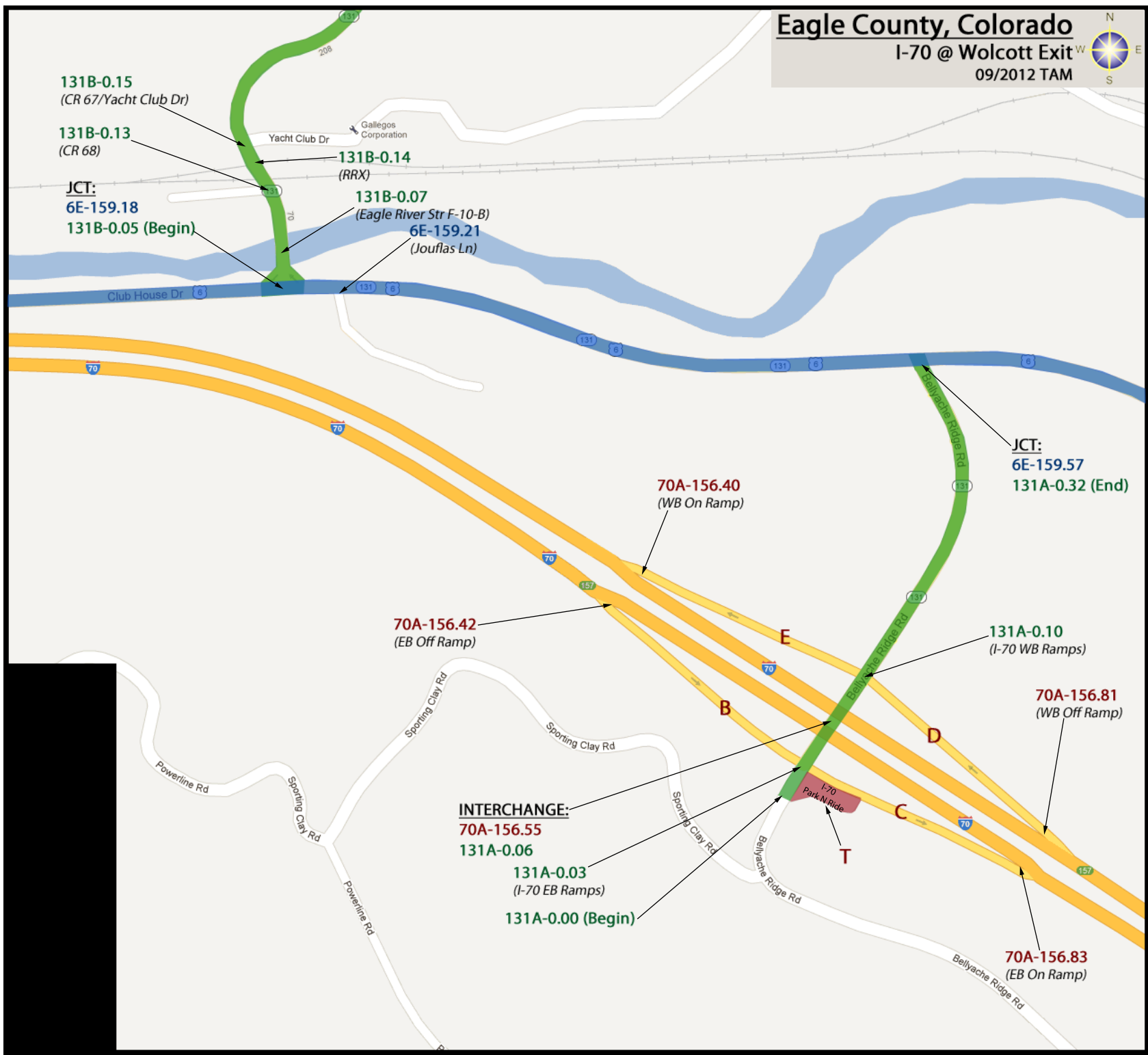
T

E

B

D

C



Eagle County, Colorado

I-70 @ Edwards Access Road

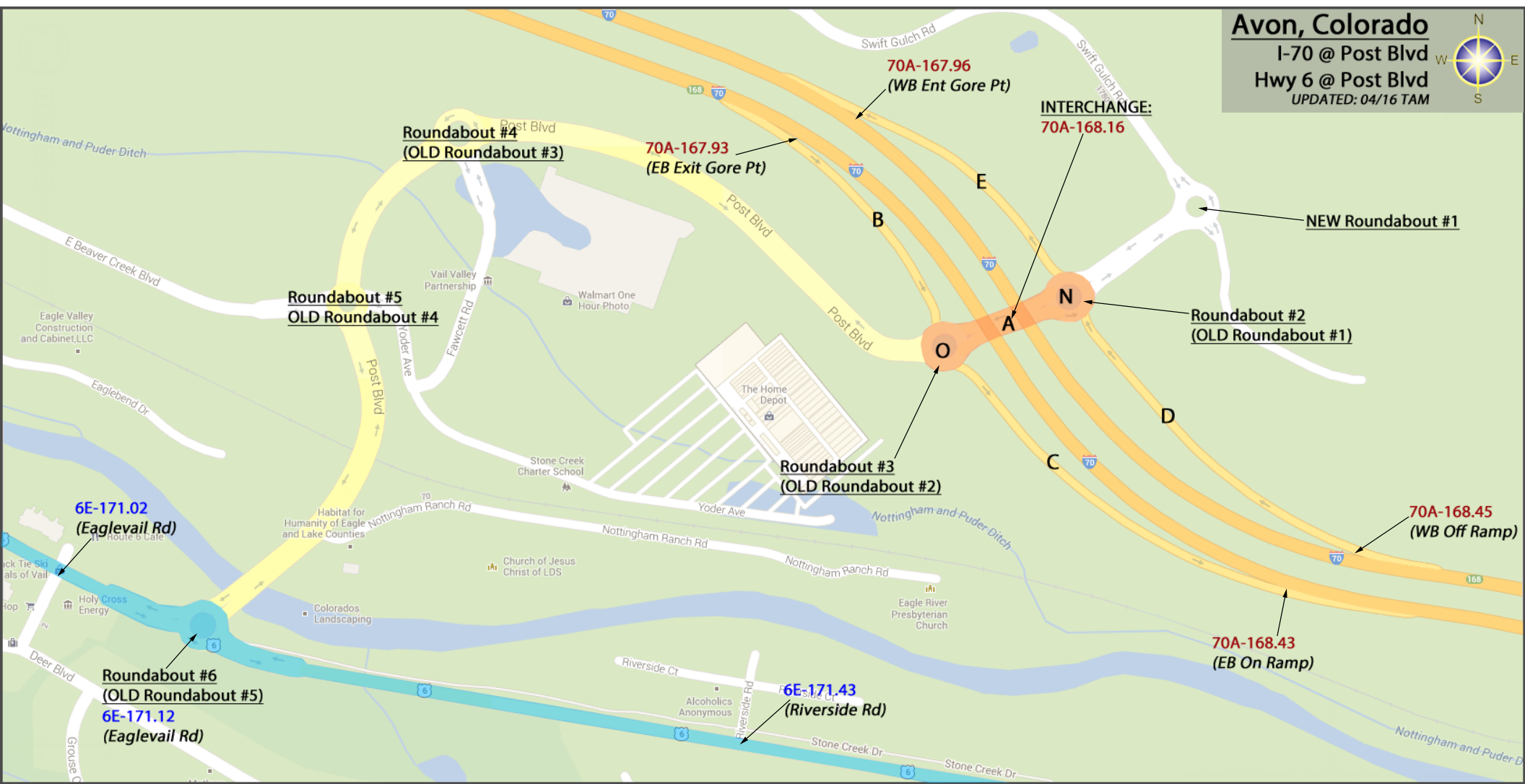
Updated: 11/2014 TAM



Avon, Colorado
I-70 @ Avon Rd
Hwy 6 @ Avon Rd
UPDATED: 06/2013 TAM



Avon, Colorado
I-70 @ Post Blvd
Hwy 6 @ Post Blvd
UPDATED: 04/16 TAM



Roundabout #4
(OLD Roundabout #3)

70A-167.93
(EB Exit Gore Pt)

70A-167.96
(WB Ent Gore Pt)

INTERCHANGE:
70A-168.16

NEW Roundabout #1

Roundabout #2
(OLD Roundabout #1)

Roundabout #5
OLD Roundabout #4

Roundabout #3
(OLD Roundabout #2)

6E-171.02
(Eaglevail Rd)

70A-168.45
(WB Off Ramp)

70A-168.43
(EB On Ramp)

Roundabout #6
(OLD Roundabout #5)
6E-171.12
(Eaglevail Rd)

6E-171.43
(Riverside Rd)

Eagle County, Colorado

I-70 @ Copper Mtn Exit

UPDATED: 07/13 TAM



I-70 WB Ent Gore Pt
70A-170.57

Hwy 6 @ I-70 WB On Ramp
6E-174.31
70A-170.89

Hwy 6 @ I-70 WB Off Ramp
6E-174.33
70A-170.93

Copper Mountain Interchange:
6E-174.54
24A-143.40
70A-170.11

I-70 EB On Slip Ramp:
24A-143.45

I-70 EB Ramps:
24A-143.47

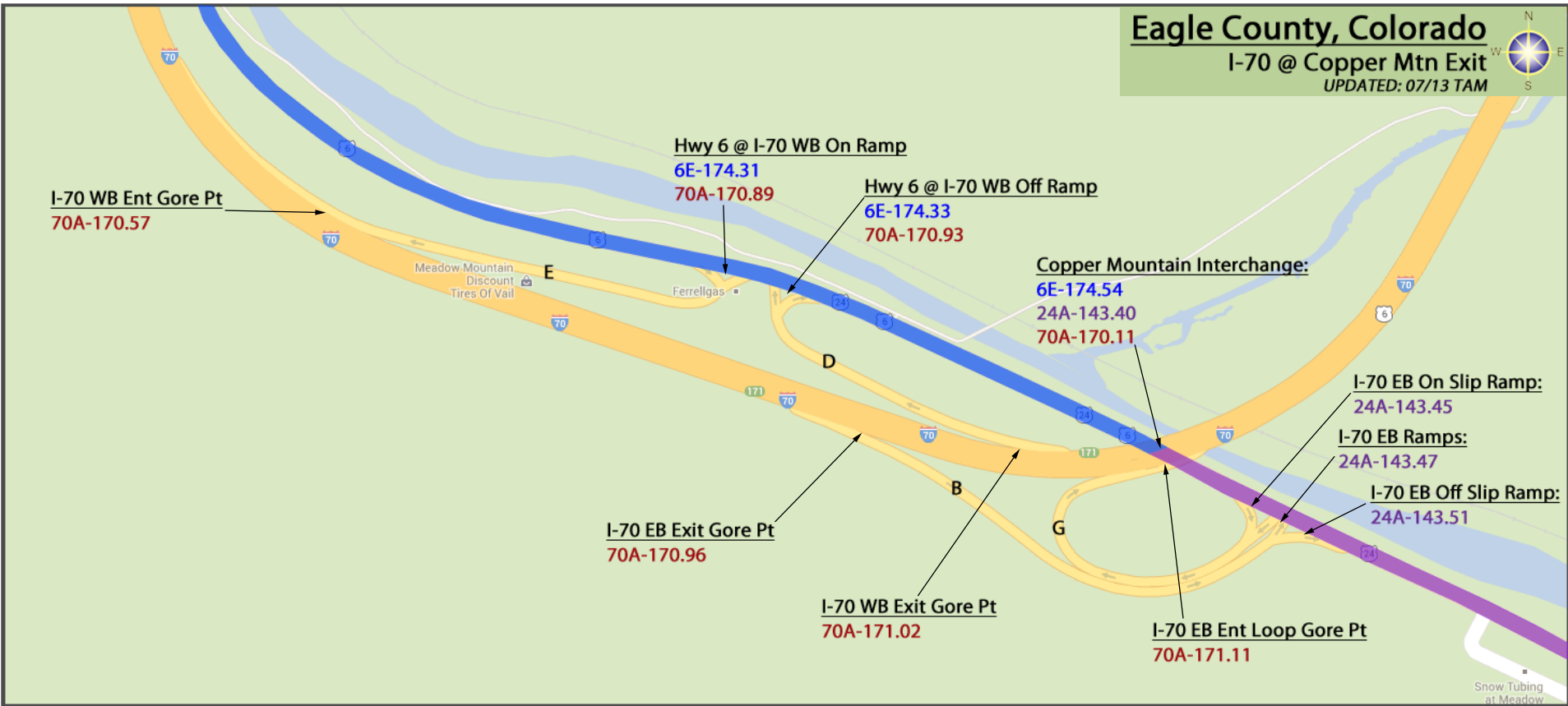
I-70 EB Off Slip Ramp:
24A-143.51

I-70 EB Exit Gore Pt
70A-170.96

I-70 WB Exit Gore Pt
70A-171.02

I-70 EB Ent Loop Gore Pt
70A-171.11

Snow Tubing at Meadow

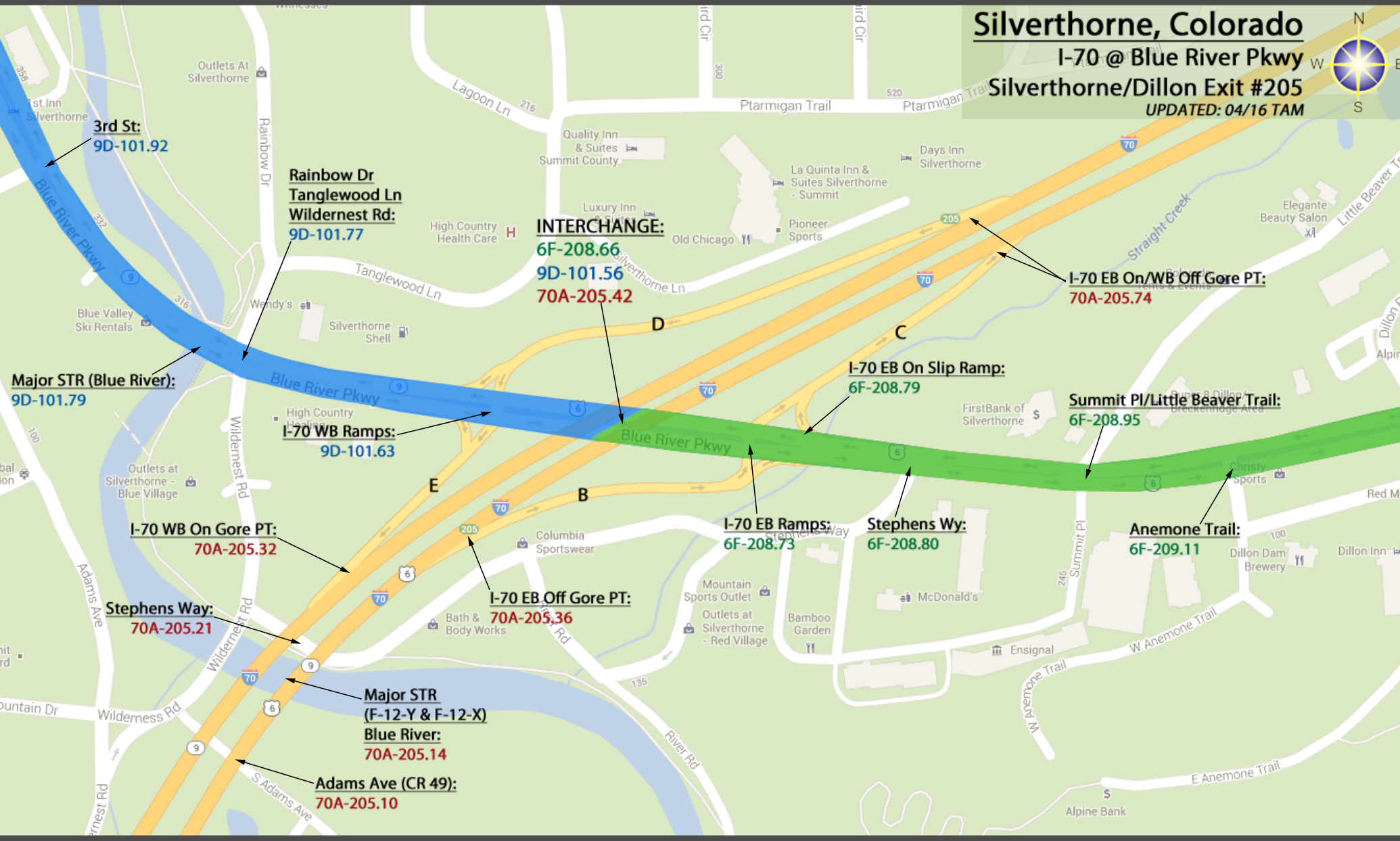


Silverthorne, Colorado

I-70 @ Blue River Pkwy

Silverthorne/Dillon Exit #205

UPDATED: 04/16 TAM



Major STR (Blue River):
9D-101.79

**Rainbow Dr
Tanglewood Ln
Wildernest Rd:**
9D-101.77

INTERCHANGE:
6F-208.66
9D-101.56
70A-205.42

I-70 EB On/WB Off Gore PT:
70A-205.74

I-70 EB On Slip Ramp:
6F-208.79

Summit Pl/Little Beaver Trail:
6F-208.95

I-70 WB Ramps:
9D-101.63

I-70 EB Ramps:
6F-208.73

Stephens Wy:
6F-208.80

Anemone Trail:
6F-209.11

I-70 WB On Gore PT:
70A-205.32

I-70 EB Off Gore PT:
70A-205.36

Stephens Way:
70A-205.21

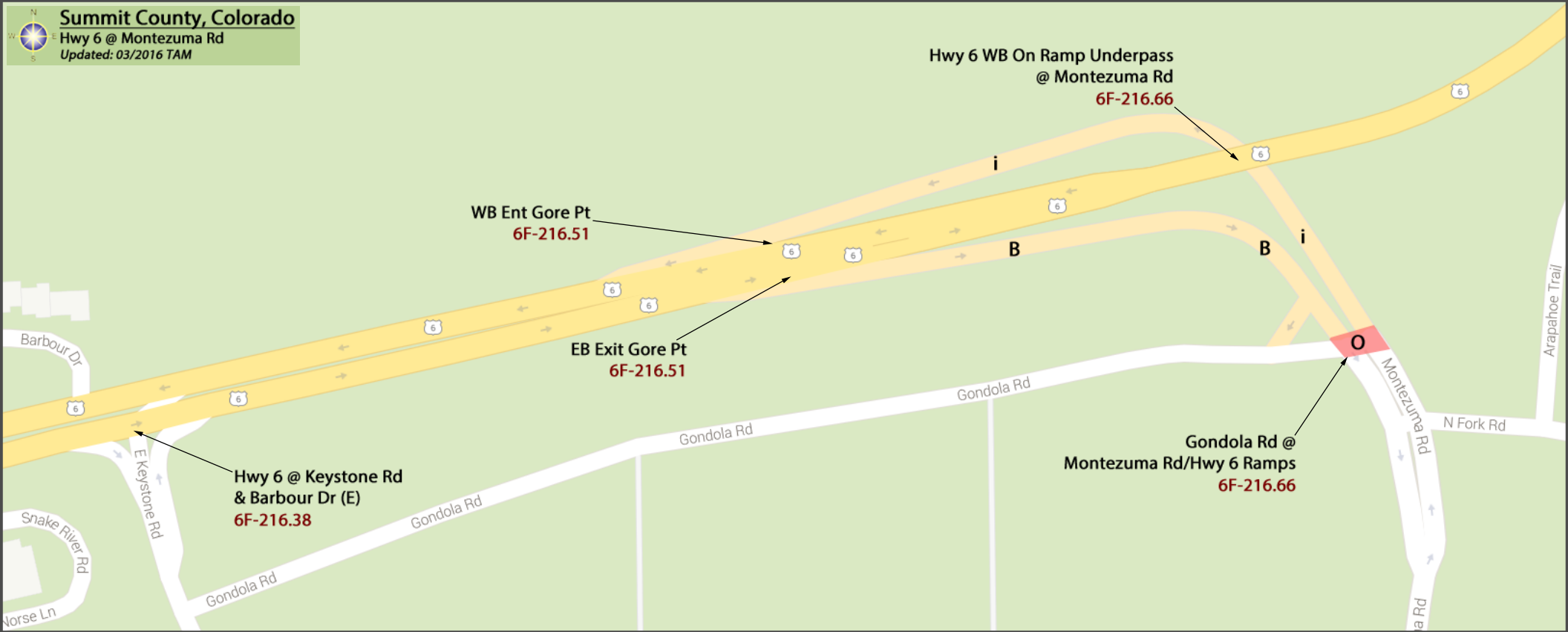
**Major STR
(F-12-Y & F-12-X)
Blue River:**
70A-205.14

Adams Ave (CR 49):
70A-205.10

Summit County, Colorado

Hwy 6 @ Montezuma Rd

Updated: 03/2016 TAM

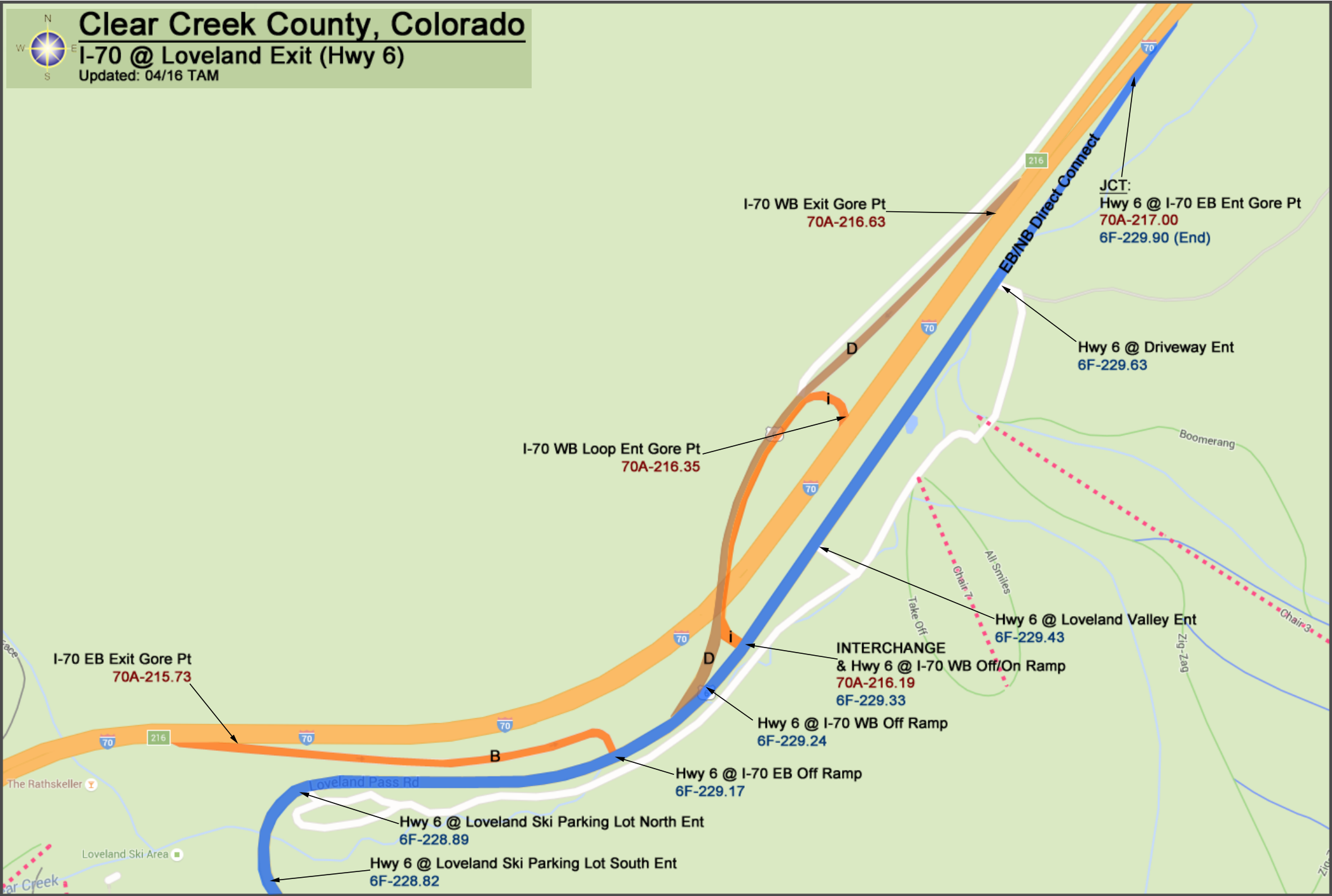


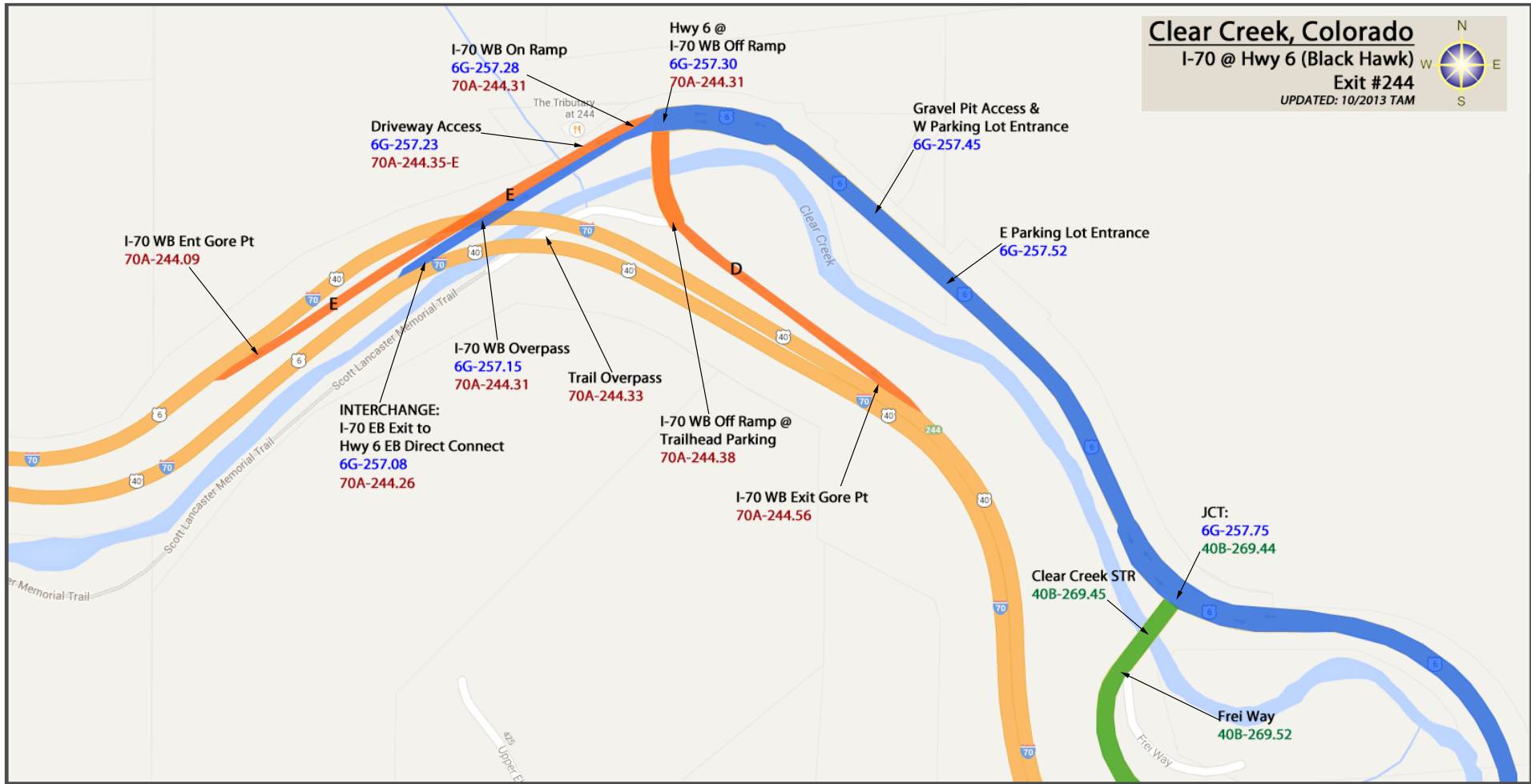


Clear Creek County, Colorado

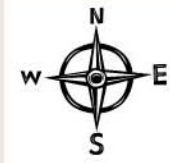
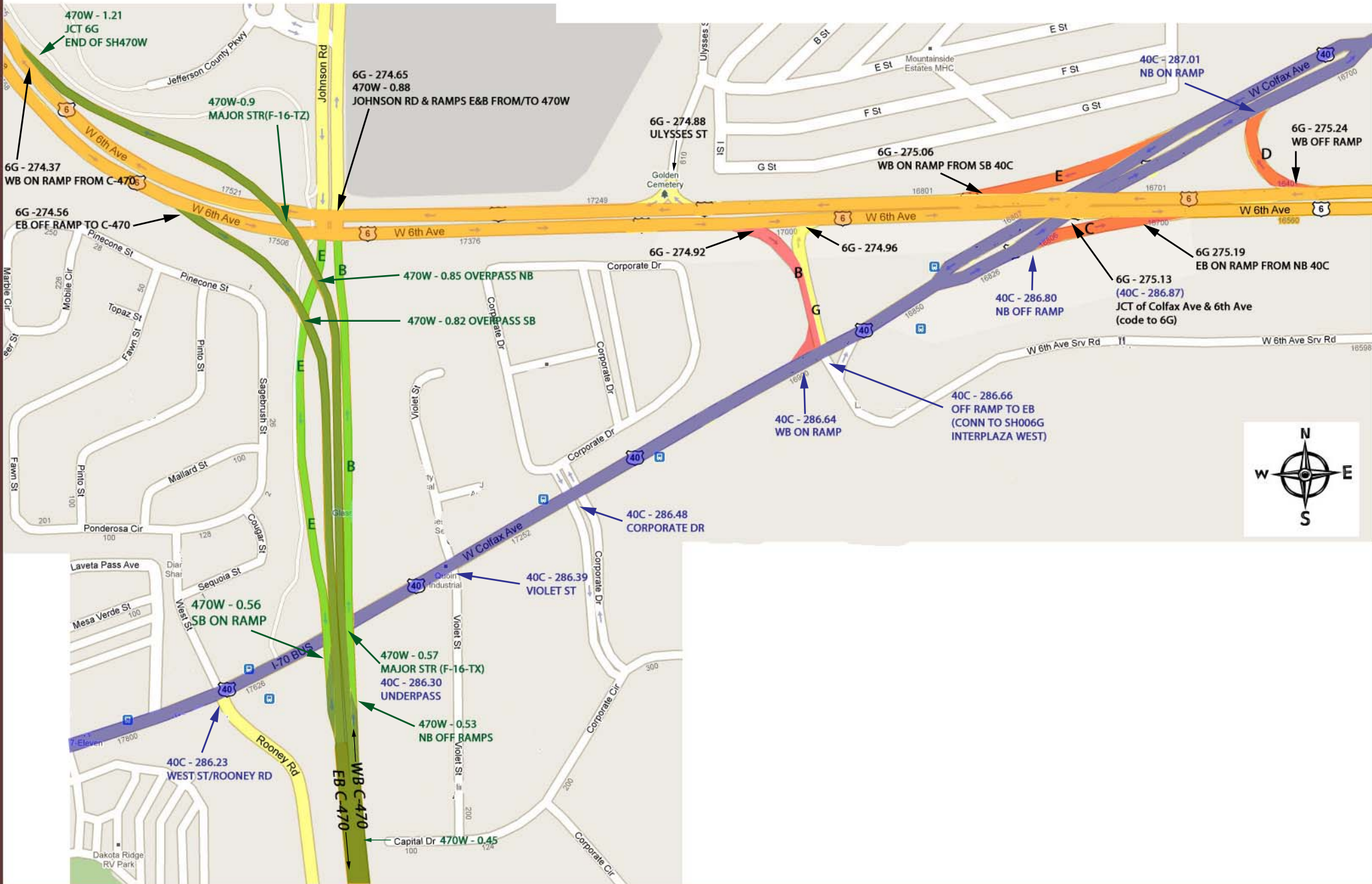
I-70 @ Loveland Exit (Hwy 6)

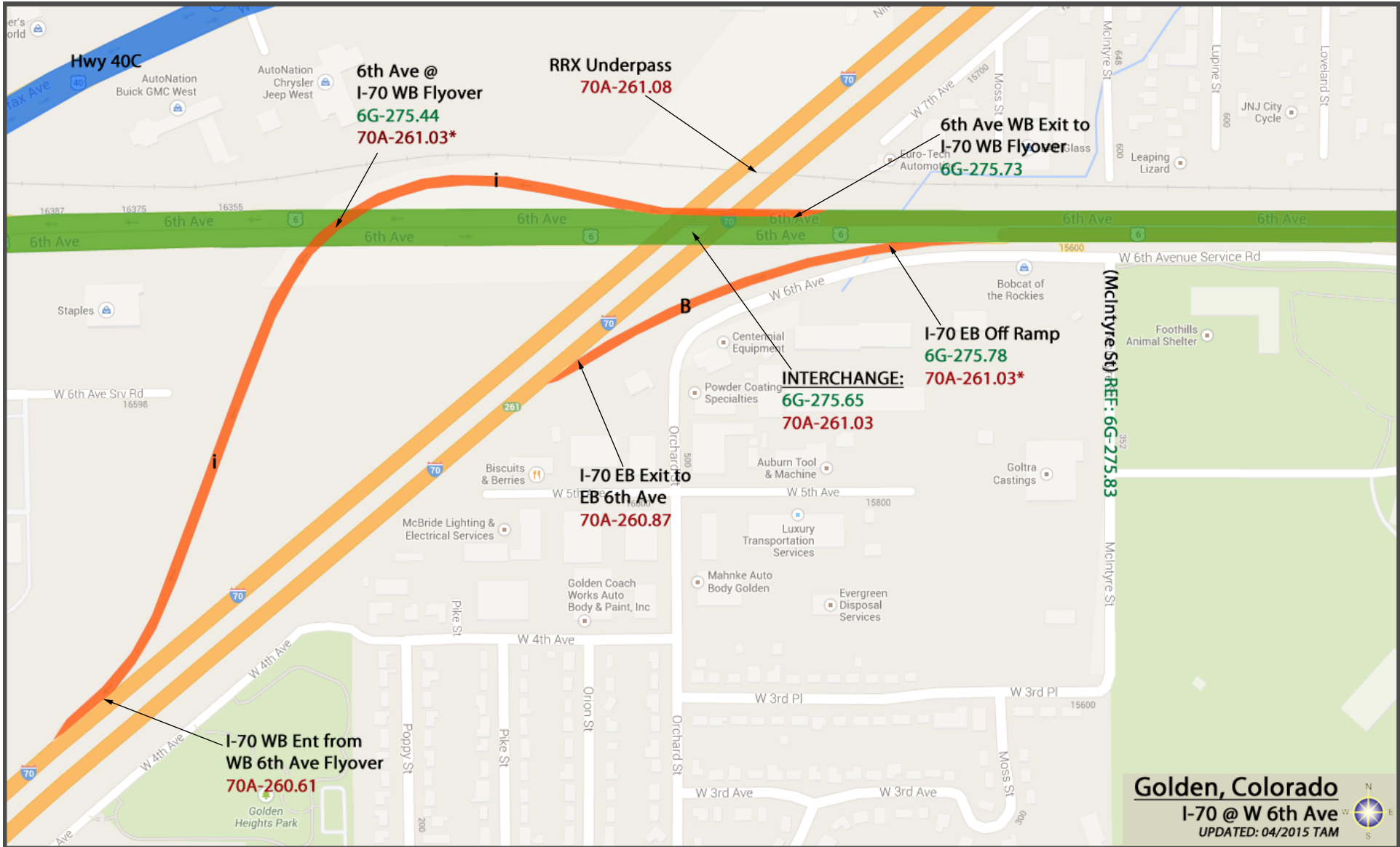
Updated: 04/16 TAM





SH470W_1.21_SH006G_274.65
SH006G_275.13_SH040C_286.87
UPDATED 03/2016 TAM





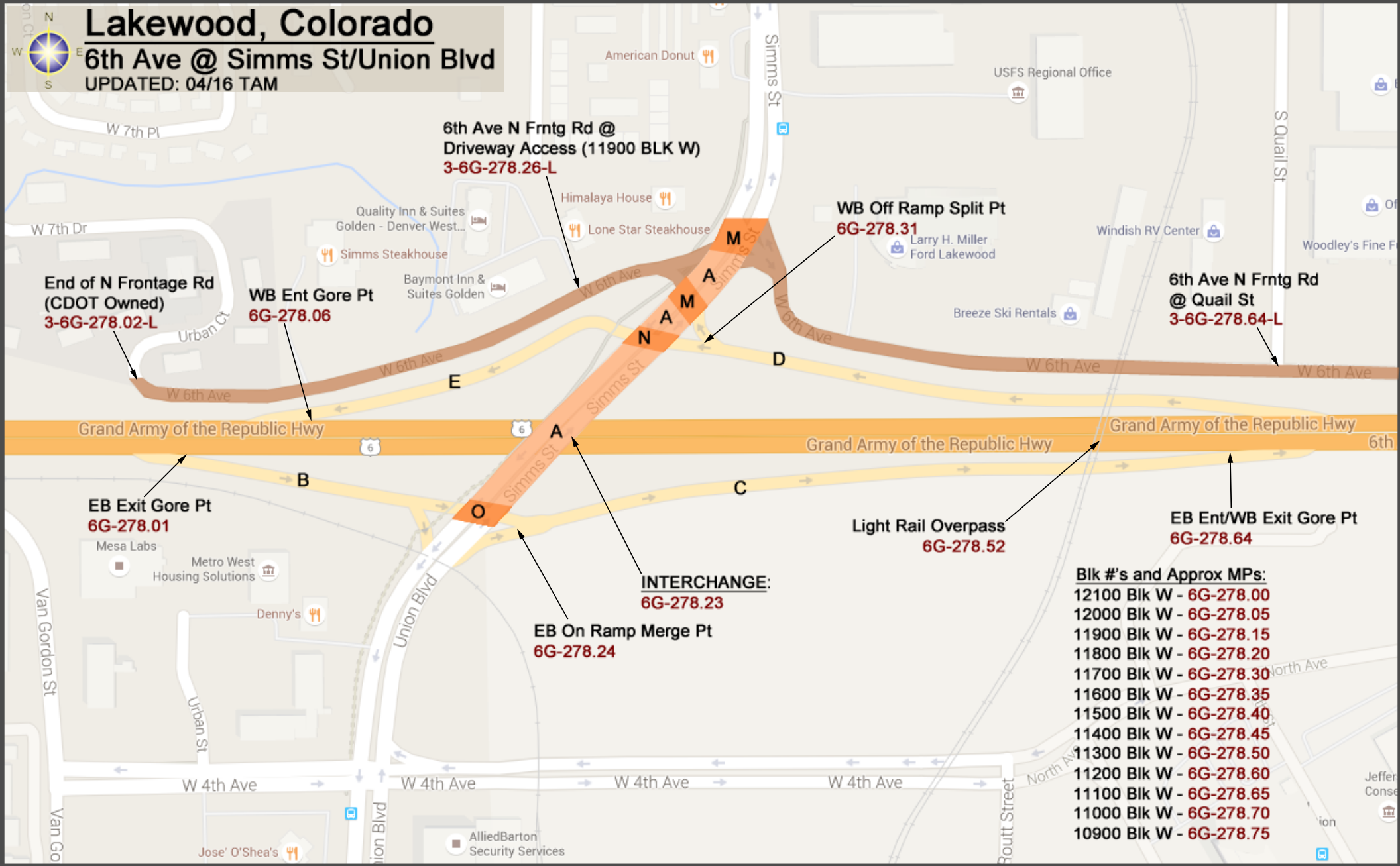


Lakewood, Colorado
**6th Ave @ Indiana St/
 Dever West & Colorado Mills Blvd**
 06/12 TAM

Lakewood, Colorado

6th Ave @ Simms St/Union Blvd

UPDATED: 04/16 TAM



End of N Frontage Rd
(CDOT Owned)
3-6G-278.02-L

WB Ent Gore Pt
6G-278.06

6th Ave N Frntg Rd @
Driveway Access (11900 BLK W)
3-6G-278.26-L

WB Off Ramp Split Pt
6G-278.31

6th Ave N Frntg Rd
@ Quail St
3-6G-278.64-L

EB Exit Gore Pt
6G-278.01

INTERCHANGE:
6G-278.23

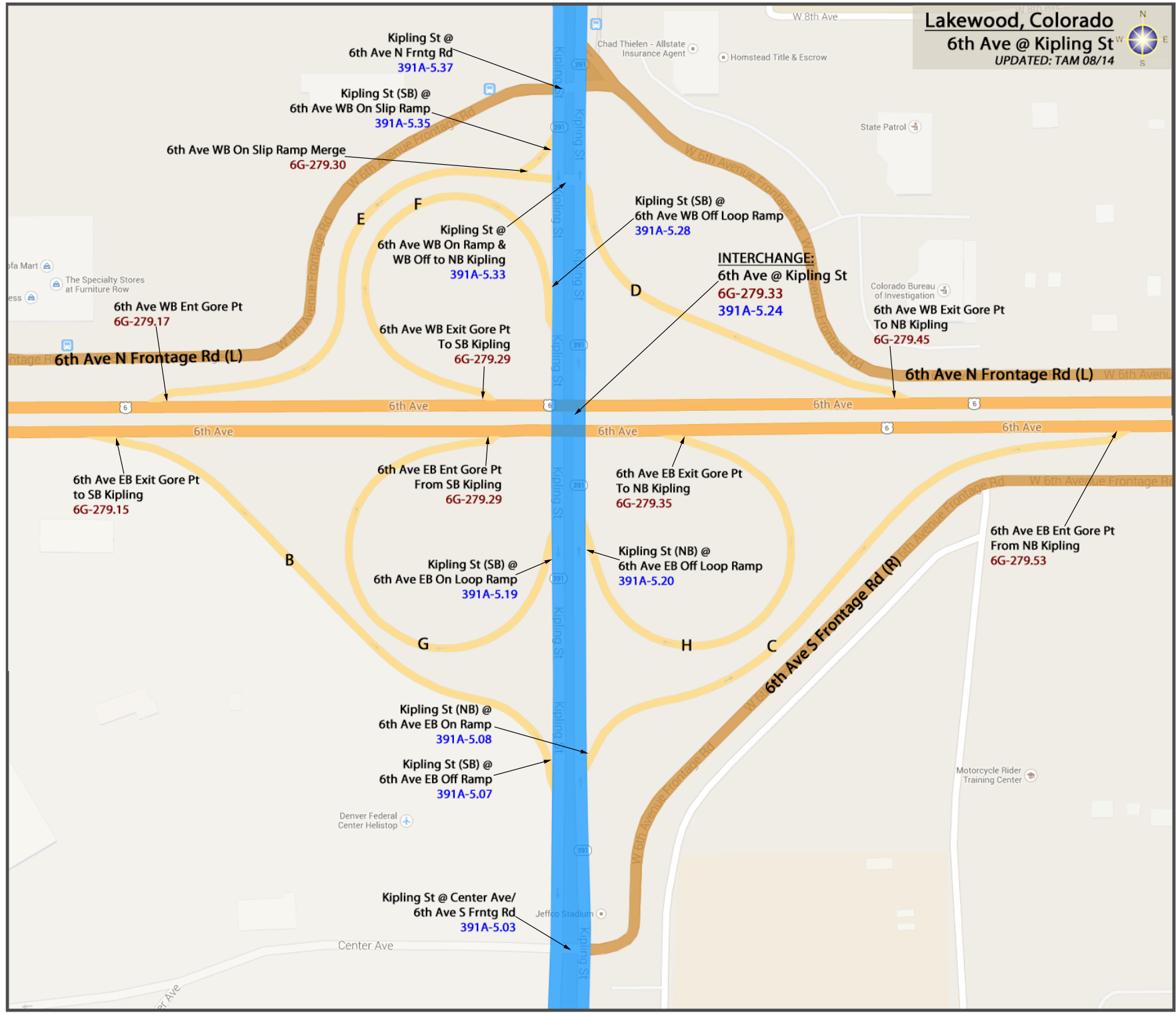
EB On Ramp Merge Pt
6G-278.24

Light Rail Overpass
6G-278.52

EB Ent/WB Exit Gore Pt
6G-278.64

Blk #'s and Approx MPs:

12100 Blk W	- 6G-278.00
12000 Blk W	- 6G-278.05
11900 Blk W	- 6G-278.15
11800 Blk W	- 6G-278.20
11700 Blk W	- 6G-278.30
11600 Blk W	- 6G-278.35
11500 Blk W	- 6G-278.40
11400 Blk W	- 6G-278.45
11300 Blk W	- 6G-278.50
11200 Blk W	- 6G-278.60
11100 Blk W	- 6G-278.65
11000 Blk W	- 6G-278.70
10900 Blk W	- 6G-278.75



Lakewood, Colorado
6th Ave @ Garrison St
Updated: 08/2014 TAM



Independence St
REF: 6G-279.58

WB Ent Gore Pt
6G-279.59

WB On Ramp @
6th Ave N Frntg Rd
6G-279.63

Holland St
REF: 6G-279.66

Garland St
REF: 6G-279.74

INTERCHANGE:
6th Ave @ Garrison St
6G-279.83

6th Ave N Frntg Rd Slip Ramp
3-6G-279.84-L

Field St
REF: 6G-280.05

EB Exit Gore Pt
6G-279.65

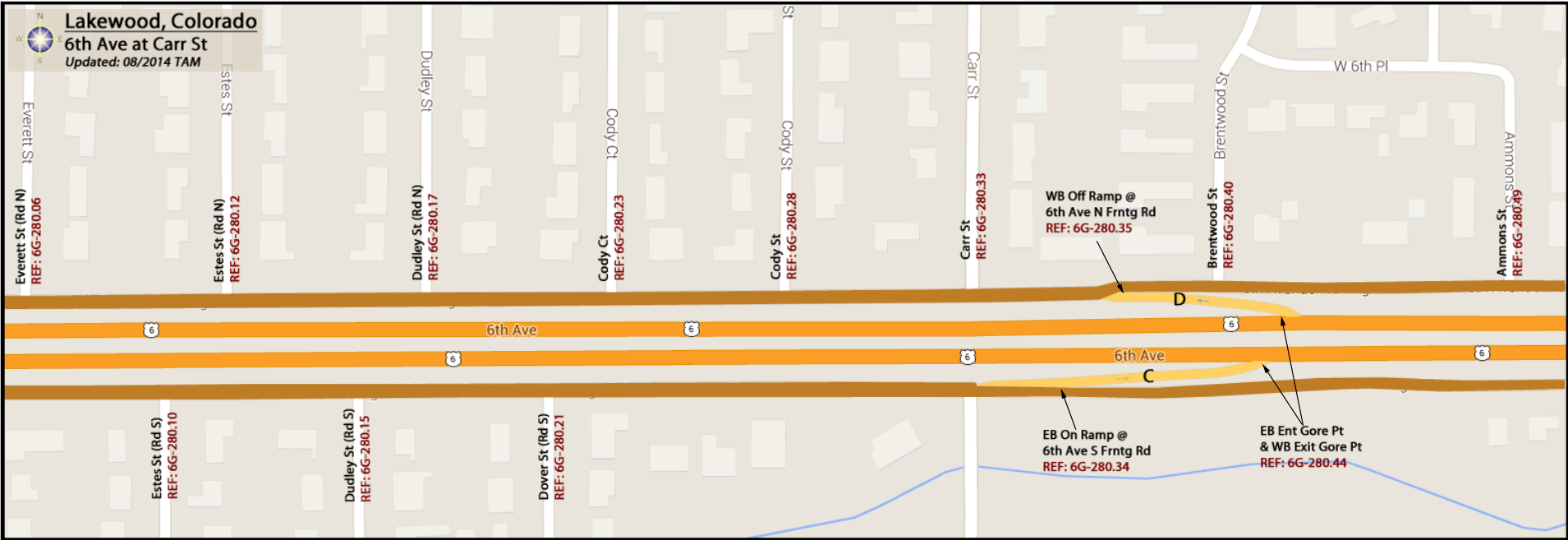
EB Off Ramp Split
6G-279.82-B

6th Ave S Frntg Rd
@ 5th Ave
3-6G-279.78-R

EB Off Ramp
@ 5th Ave
6G-279.80-B

Meadowhawk Dr
REF: 6G-279.98

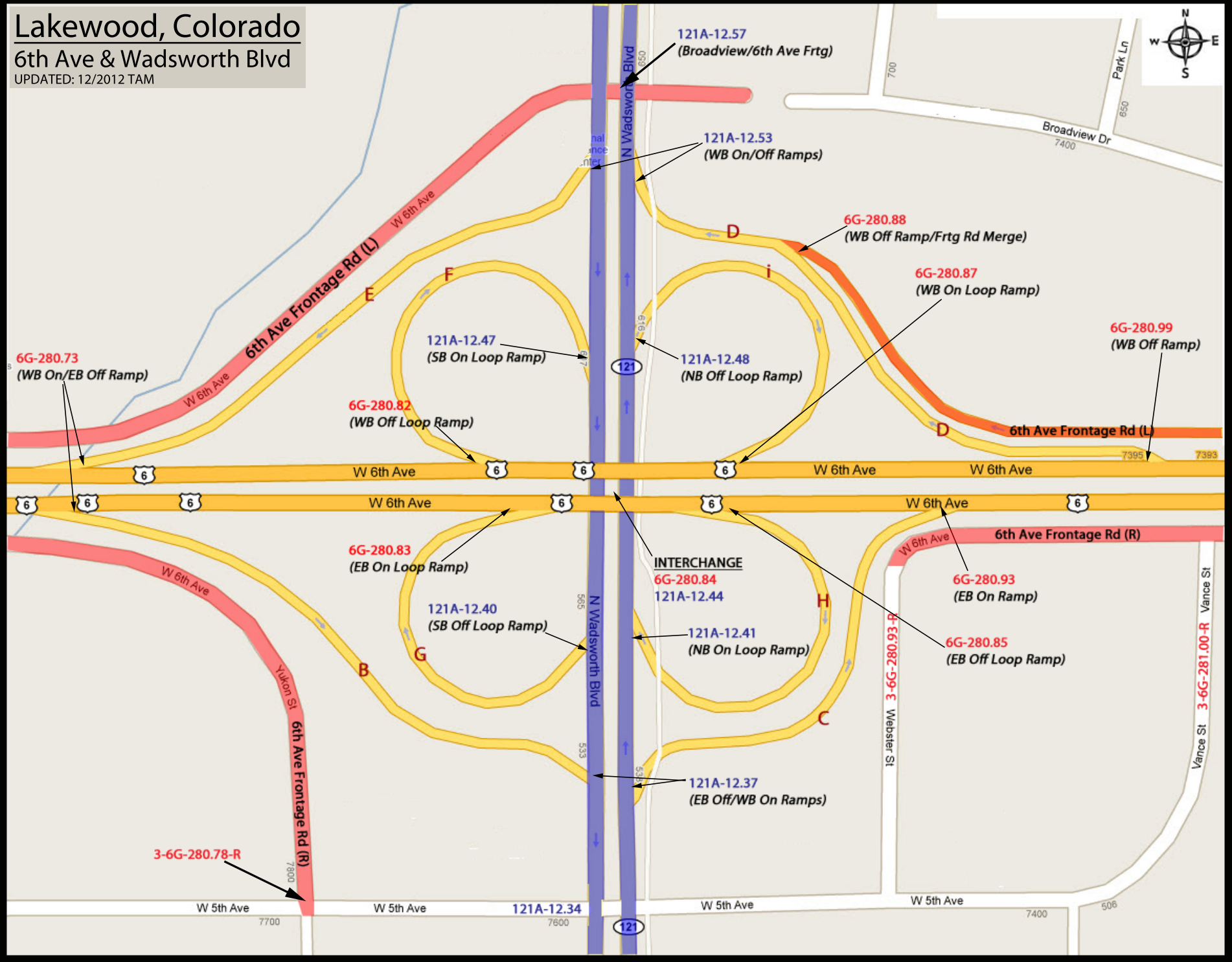
Everett St
REF: 6G-280.04



Lakewood, Colorado

6th Ave & Wadsworth Blvd

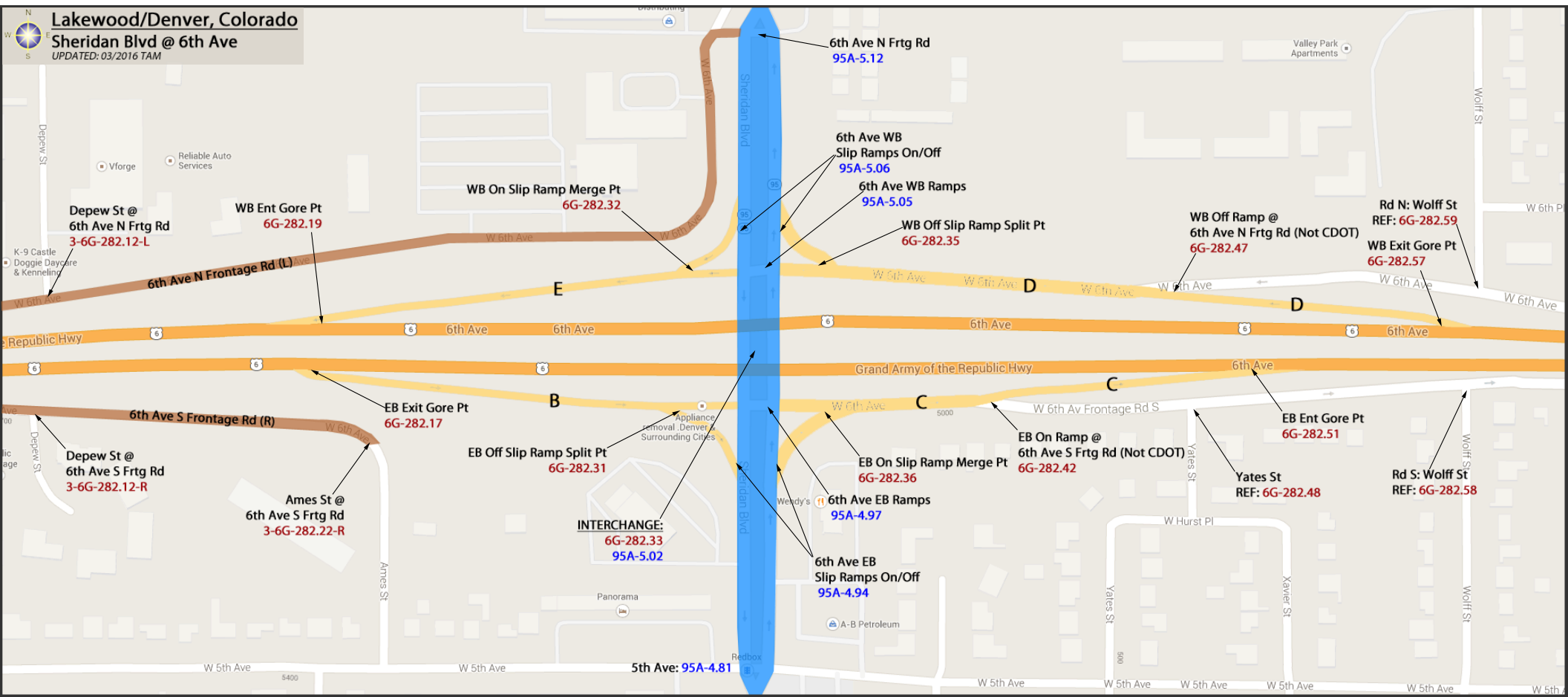
UPDATED: 12/2012 TAM



Lakewood/Denver, Colorado

Sheridan Blvd @ 6th Ave

UPDATED: 03/2016 TAM



Denver, Colorado

6th Ave @ Knox Ct.

Updated 07/2021 BB



Lowell Blvd 6G 283.33

6th Ave WB Ent Gore Pt
End "J" Collector Ramp
6G 283.37

6th Ave WB Collector Ramp
Split to Knox Ct
6G 283.46

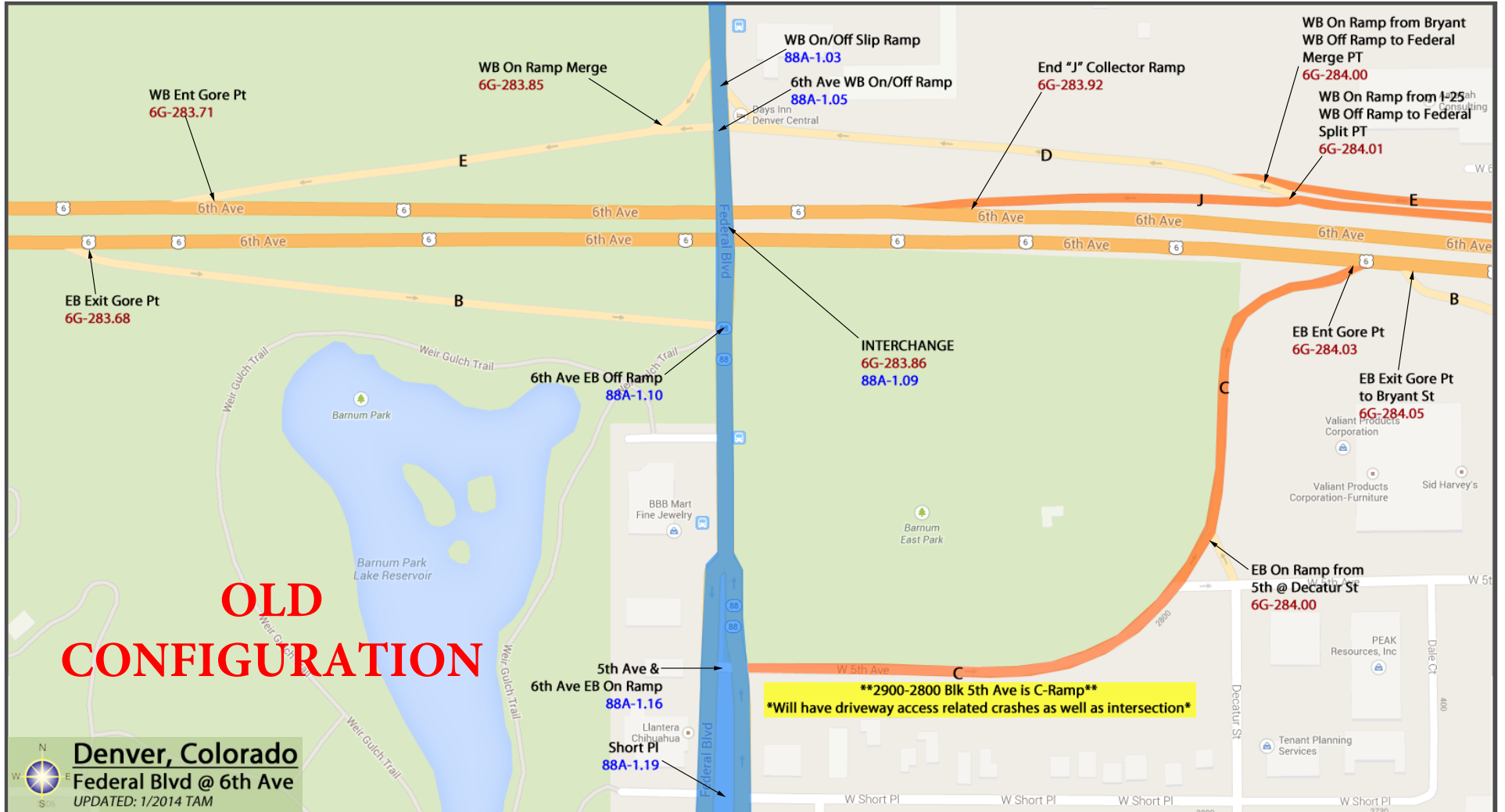
INTERCHANGE
6th Ave @ Knox
6G 283.47

6th Ave WB Ent Gore Pt
from Federal Blvd
6G 283.65

EB Ent Gore Pt
6G 283.42

6th Ave EB Exit Gore Pt
to Federal Blvd
6G 283.62





Denver, CO

Federal BLVD @ HWY 6
Updated 5/26/21 BB



6TH AVE WB RAMPS

088A: 1.07

INTERCHANGE

006G: 283.86

088A: 1.09

6TH AVE WB ON RAMP

MERGE PT FROM BRYANT

006G: 284.03

6TH AVE WB RAMP SPLIT TO
FEDERAL BLVD/6TH AVE ON RAMP

006G: 284.08

INTERCHANGE

6TH AVE @ BRYANT ST

006G: 284.19

6TH AVE WB EXIT GORE PT
TO FEDERAL BLVD

006G: 284.31

WB COLLECTOR RAMP BEGIN
FROM NB/SB I-25 OFF RAMPS

006G: 284.37

6TH AVE WB OFF RAMP/
COLLECTOR MERGE

006G: 284.29

EB ENT GORE PT
FROM FEDERAL

006G: 284.22

6TH AVE EB EXIT
GORE PT TO I-25

006G - 283.87

6TH AVE EB RAMP SPLIT
TO I-25/6TH AVE EB ON RAMP

006G: 283.93

6TH AVE S FRONTAGE RD/WB OFF RAMP TO BRYANT ST (R)

EB RAMP MERGE PT FROM
FEDERAL/6TH AVE EB OFF TO I-25

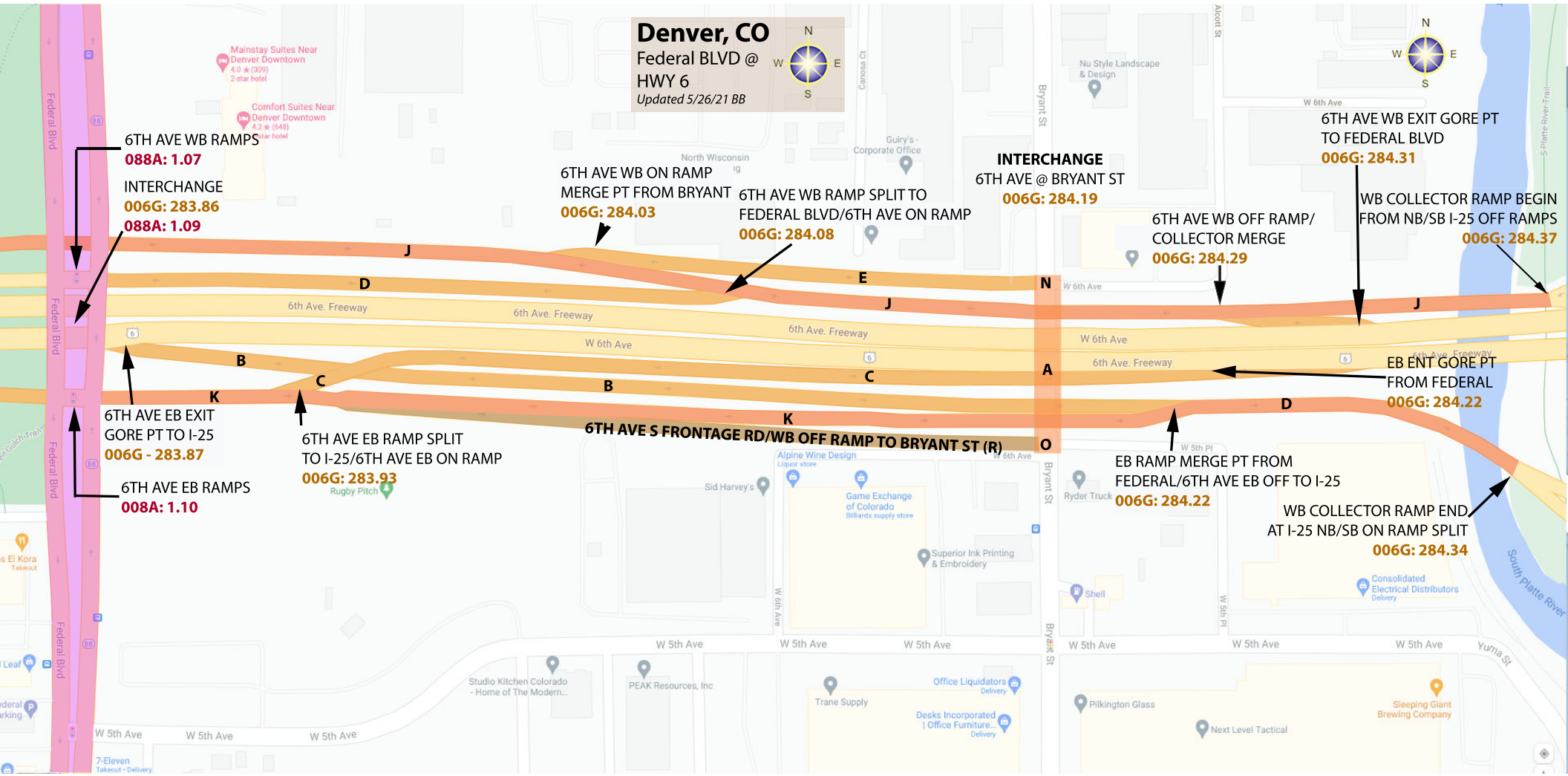
006G: 284.22

WB COLLECTOR RAMP END
AT I-25 NB/SB ON RAMP SPLIT

006G: 284.34

6TH AVE EB RAMPS

008A: 1.10



Denver, CO

Federal BLVD @ HWY 6
Updated 5/26/21 BB



6TH AVE WB RAMPS

088A: 1.07

INTERCHANGE

006G: 283.86

088A: 1.09

6TH AVE WB ON RAMP

MERGE PT FROM BRYANT

006G: 284.03

6TH AVE WB RAMP SPLIT TO
FEDERAL BLVD/6TH AVE ON RAMP

006G: 284.08

INTERCHANGE

6TH AVE @ BRYANT ST

006G: 284.19

6TH AVE WB EXIT GORE PT
TO FEDERAL BLVD

006G: 284.31

WB COLLECTOR RAMP BEGIN
FROM NB/SB I-25 OFF RAMPS

006G: 284.37

6TH AVE EB EXIT
GORE PT TO I-25

006G - 283.87

6TH AVE EB RAMP SPLIT
TO I-25/6TH AVE EB ON RAMP

006G: 283.93

6TH AVE S FRONTAGE RD/WB OFF RAMP TO BRYANT ST (R)

6TH AVE EB RAMPS

008A: 1.10

EB RAMP MERGE PT FROM
FEDERAL/6TH AVE EB OFF TO I-25

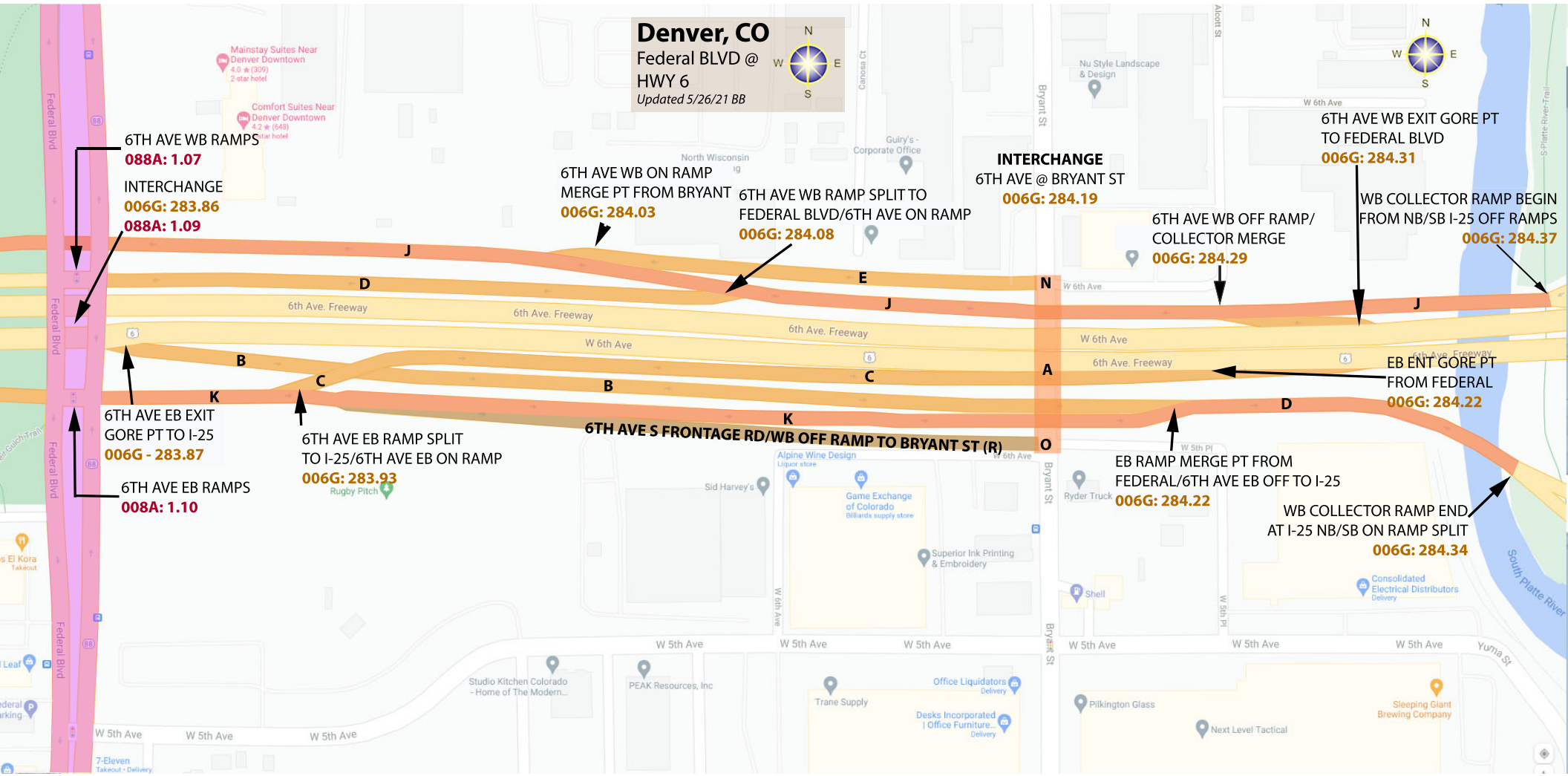
006G: 284.22

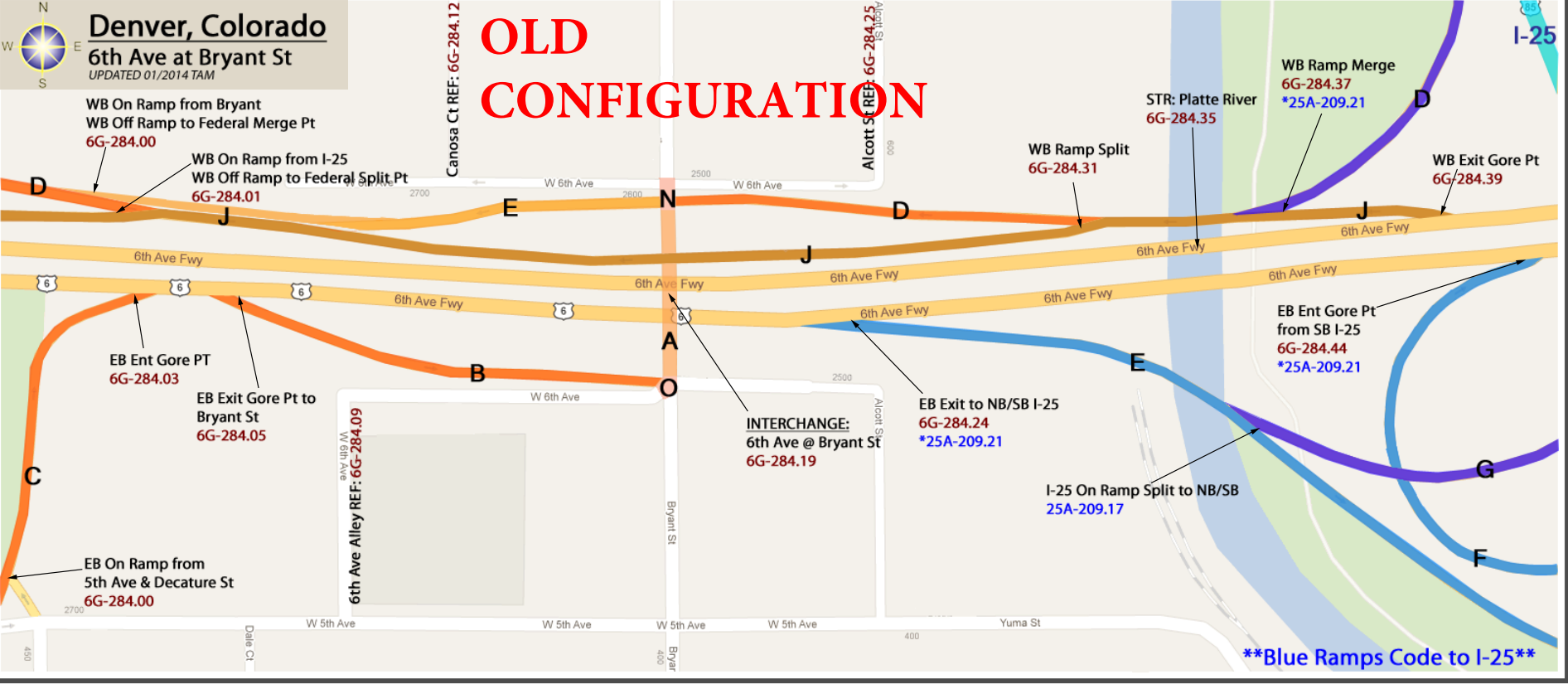
EB ENT GORE PT
FROM FEDERAL

006G: 284.22

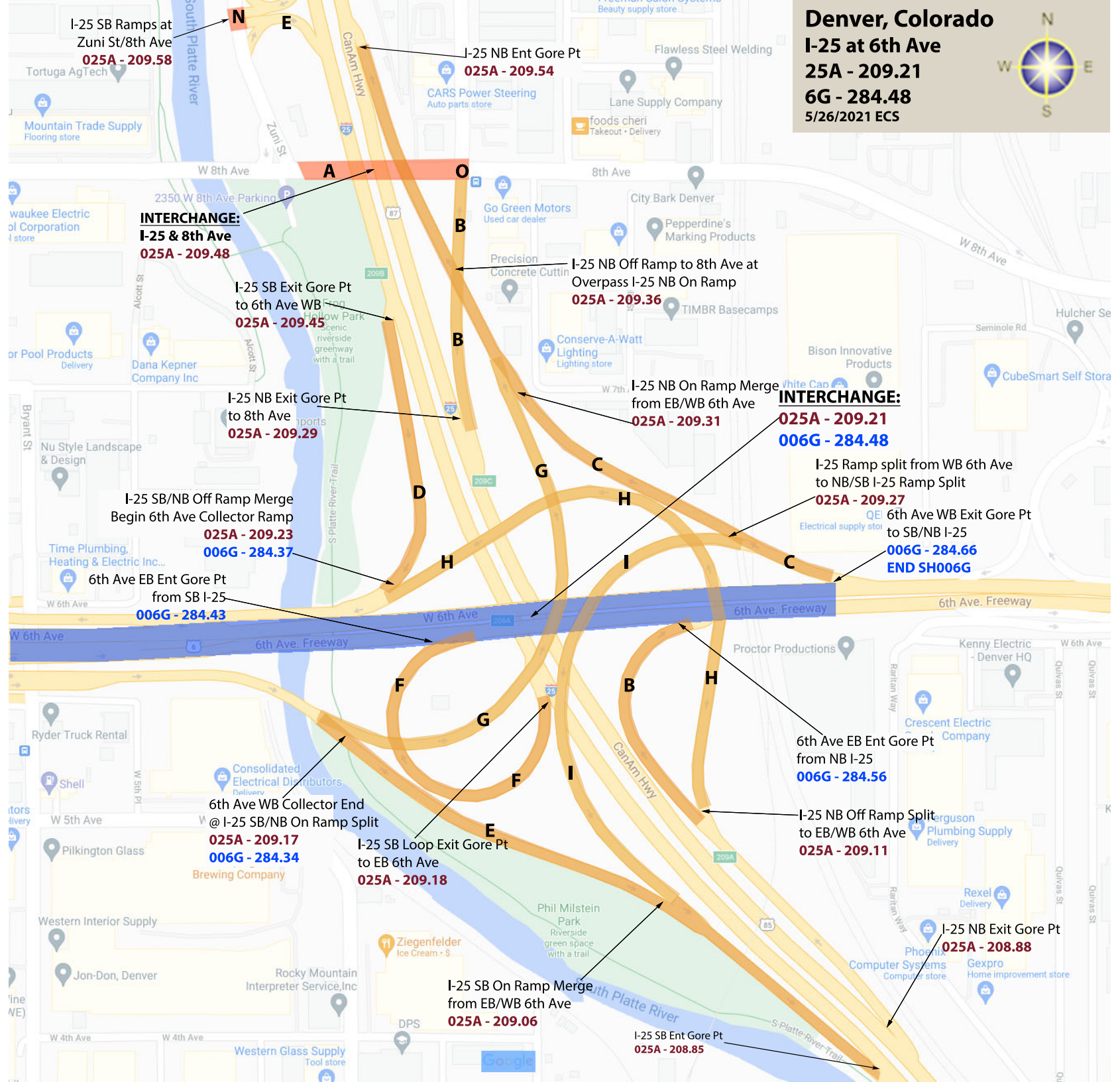
WB COLLECTOR RAMP END
AT I-25 NB/SB ON RAMP SPLIT

006G: 284.34





Denver, Colorado
I-25 at 6th Ave
25A - 209.21
6G - 284.48
5/26/2021 ECS



Denver, Colorado

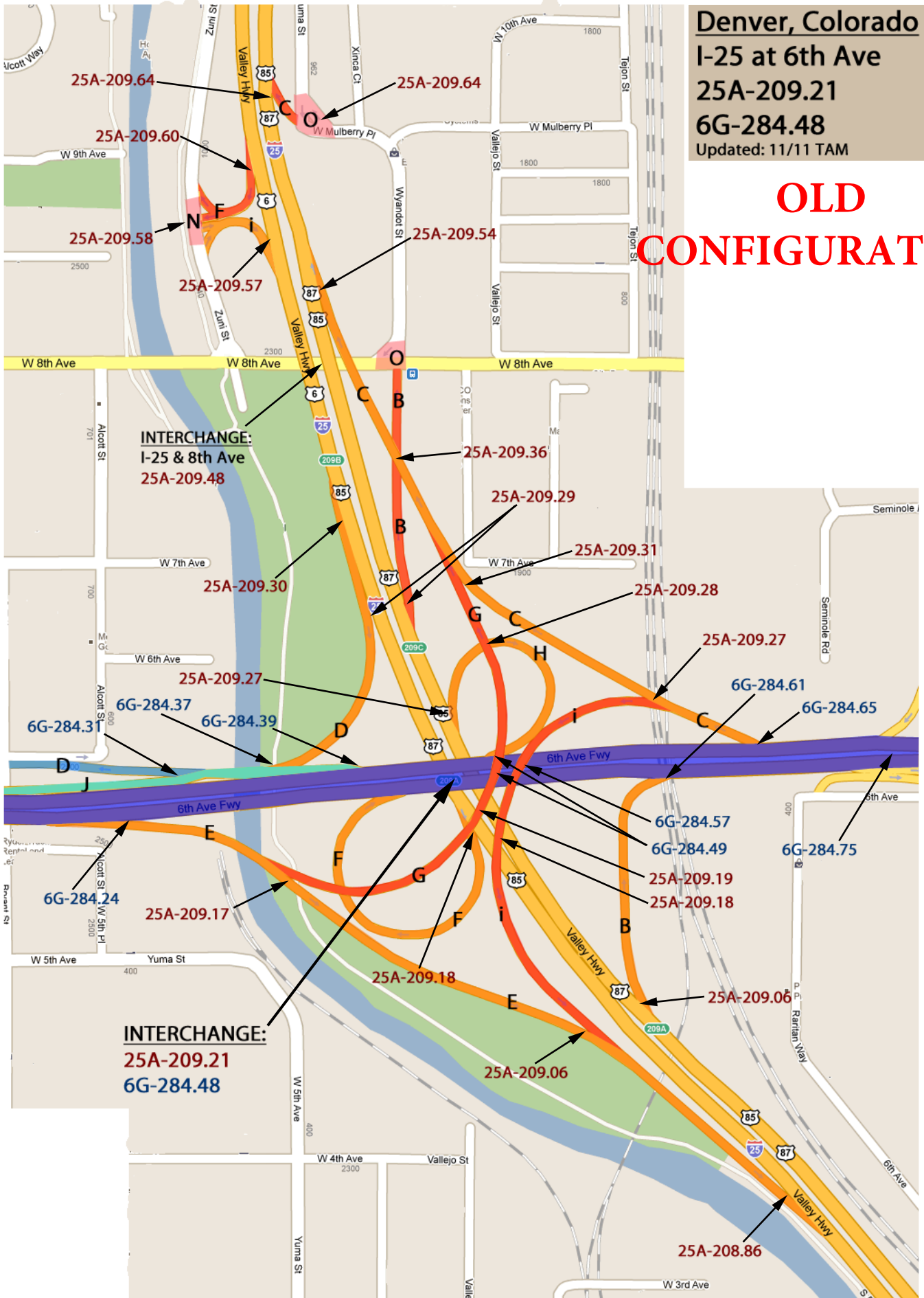
I-25 at 6th Ave

25A-209.21

6G-284.48

Updated: 11/11 TAM

OLD CONFIGURATION





Denver, Colorado

6th Ave @ Osage/Seminole

Updated: 08/2014 TAM

**NO LONGER HWY SH006G
OLD CONFIG.
NOW CITY STREET**



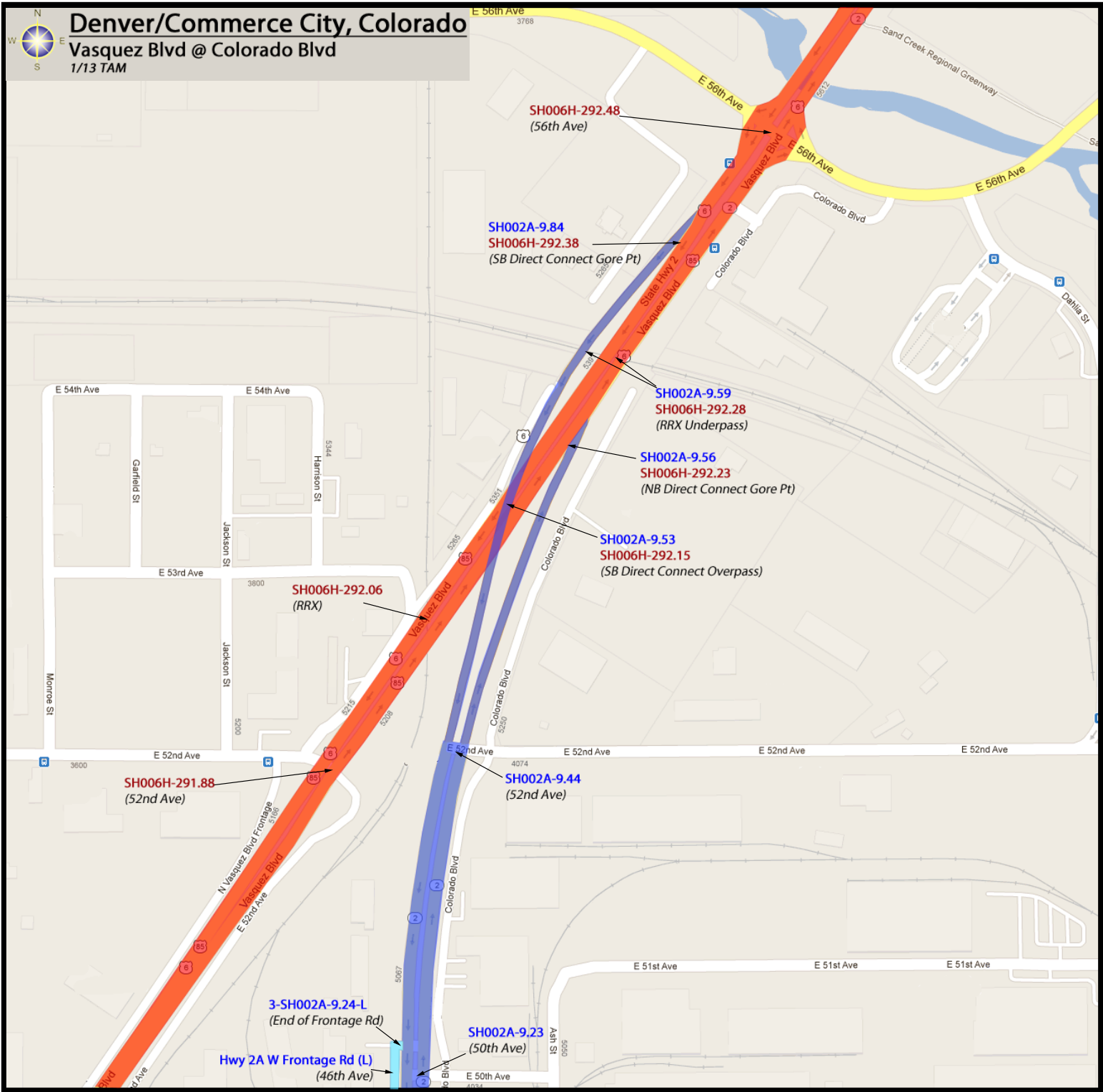




Denver/Commerce City, Colorado

Vasquez Blvd @ Colorado Blvd

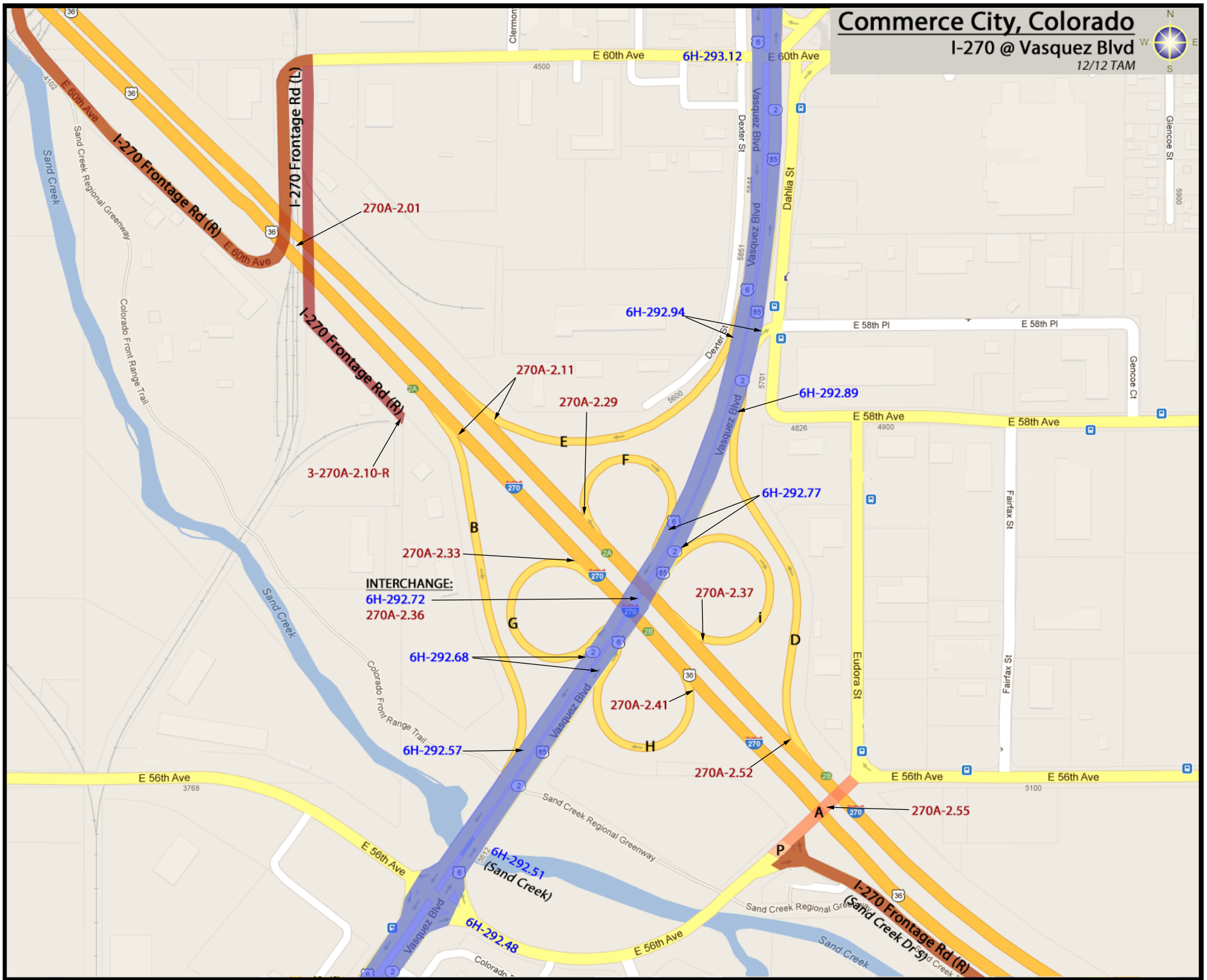
1/13 TAM



Commerce City, Colorado

I-270 @ Vasquez Blvd

12/12 TAM





Commerce City, Colorado

Vasquez Blvd @ Hwy 2

Updated: 03/16 TAM



265A-3.19

265A-2.88

INTERCHANGE STR:
6H-293.74

INTERCHANGE STR:
2B-11.25
6H-293.67

REF: 6H-293.48
REF: 2B-11.06

2B-10.95
6H-293.42

6H-293.97

2B-11.64

6H-293.88

6H-293.83

6H-293.78

6H-293.76

2B-11.47

2B-11.36

6H-293.70

2B-11.26

2B-11.24

6H-293.53

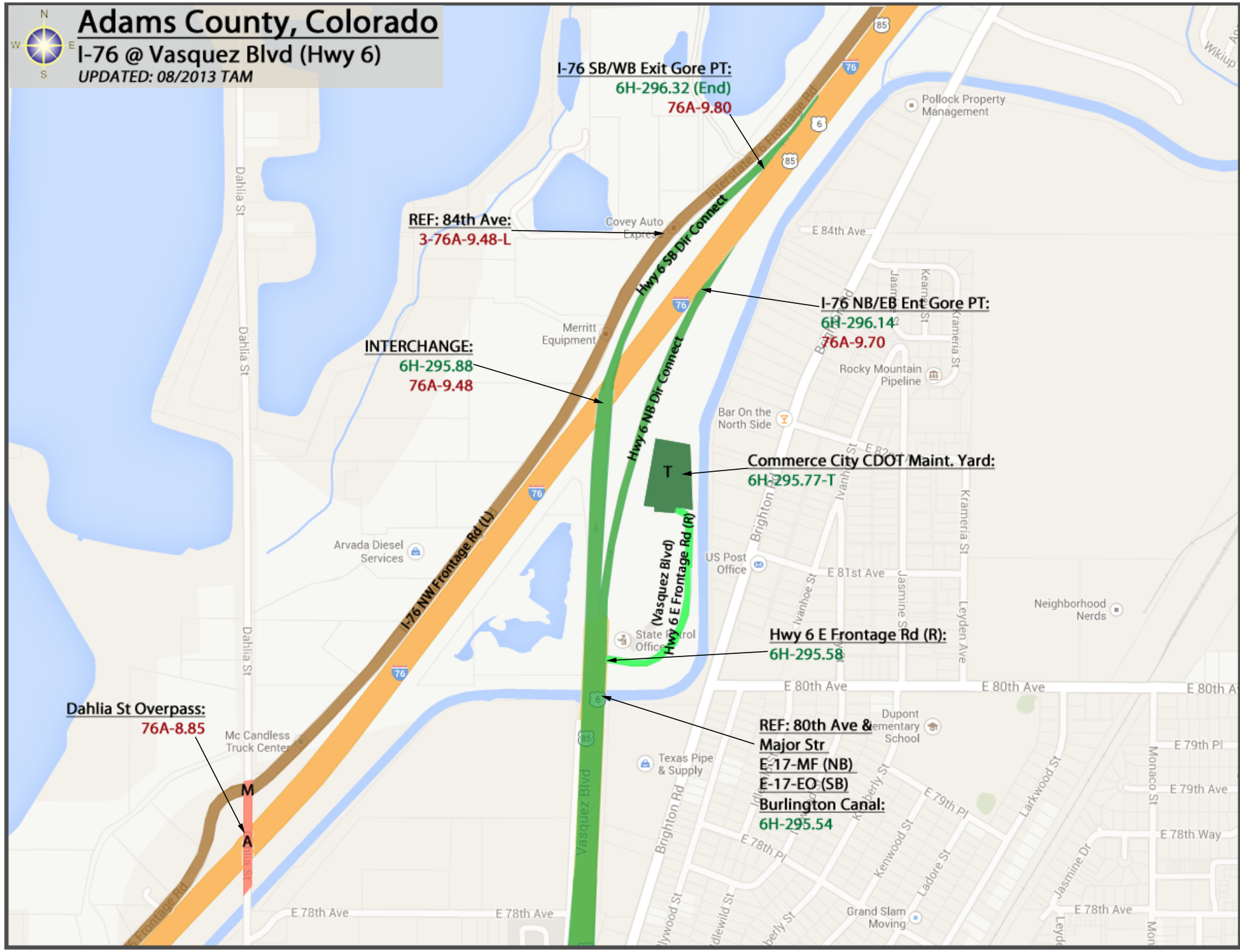
2B-11.15

2B-11.00
REF: 6H-293.44

2B-10.86
6H-293.25

(SH0028 Mainline)

Adams County, Colorado
I-76 @ Vasquez Blvd (Hwy 6)
UPDATED: 08/2013 TAM





Morgan County, Colorado

I-76 at Central Ave (W. of Wiggins)

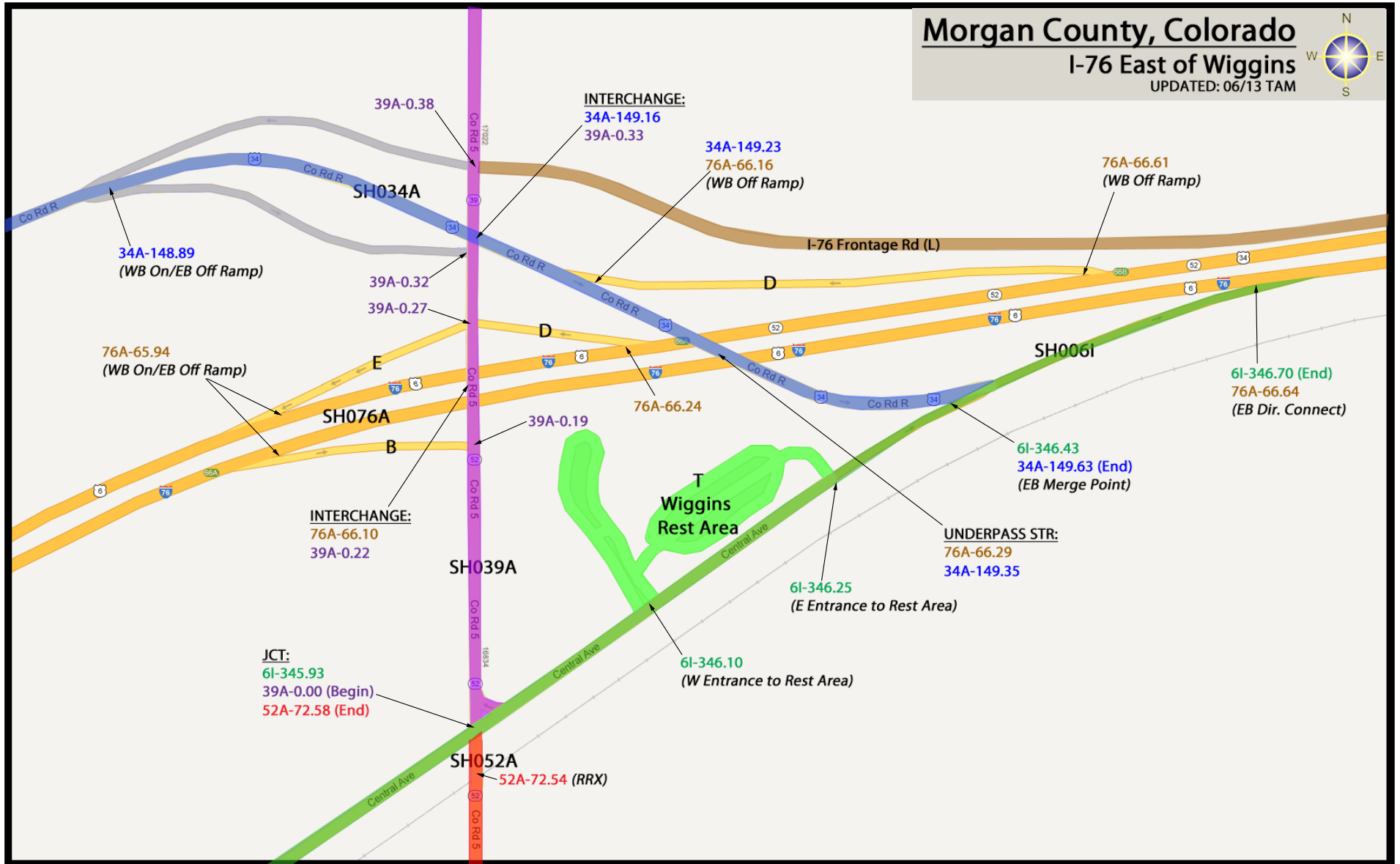
11/2012 TAM



Morgan County, Colorado

I-76 East of Wiggins

UPDATED: 06/13 TAM



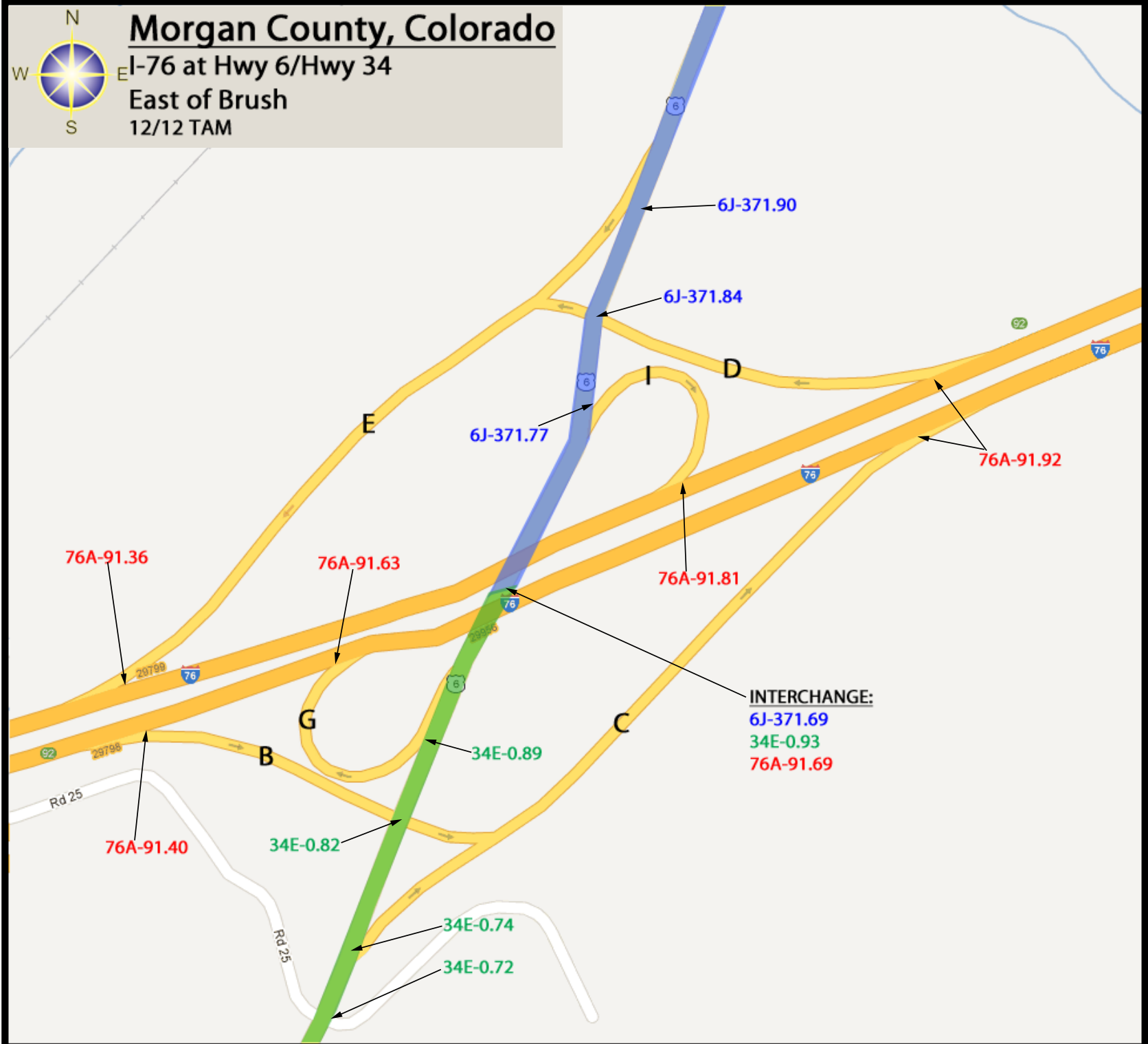


Morgan County, Colorado

I-76 at Hwy 6/Hwy 34

East of Brush

12/12 TAM



76A-91.36

76A-91.63

76A-91.81

76A-91.92

76A-91.40

34E-0.82

34E-0.89

INTERCHANGE:

6J-371.69

34E-0.93

76A-91.69

34E-0.74

34E-0.72

6J-371.90

6J-371.84

6J-371.77

Rd 25

29798

29799

92

76

76

76

6

Rd 25

B

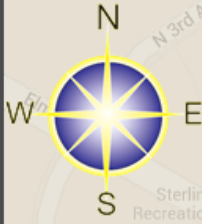
G

C

D

I

E



Sterling, Colorado

SH006J-403.93-405.13
SH006Z-000.00-000.60
SH014C-236.55-236.92
SH138A-000.00-000.60
SH138Z-000.00-000.61
UPDATED: 07/2013 TAM



JCT:
138A-0.55
138Z-0.01 (Begin)

JCT:
6Z-0.09
138Z-0.61 (End)

JCT:
6J-404.64
6Z-0.00 (Begin)
138A-0.00 (Begin)

JCT:
6J-404.46
14C-236.92

Frontage Rd Access:
6J-404.99

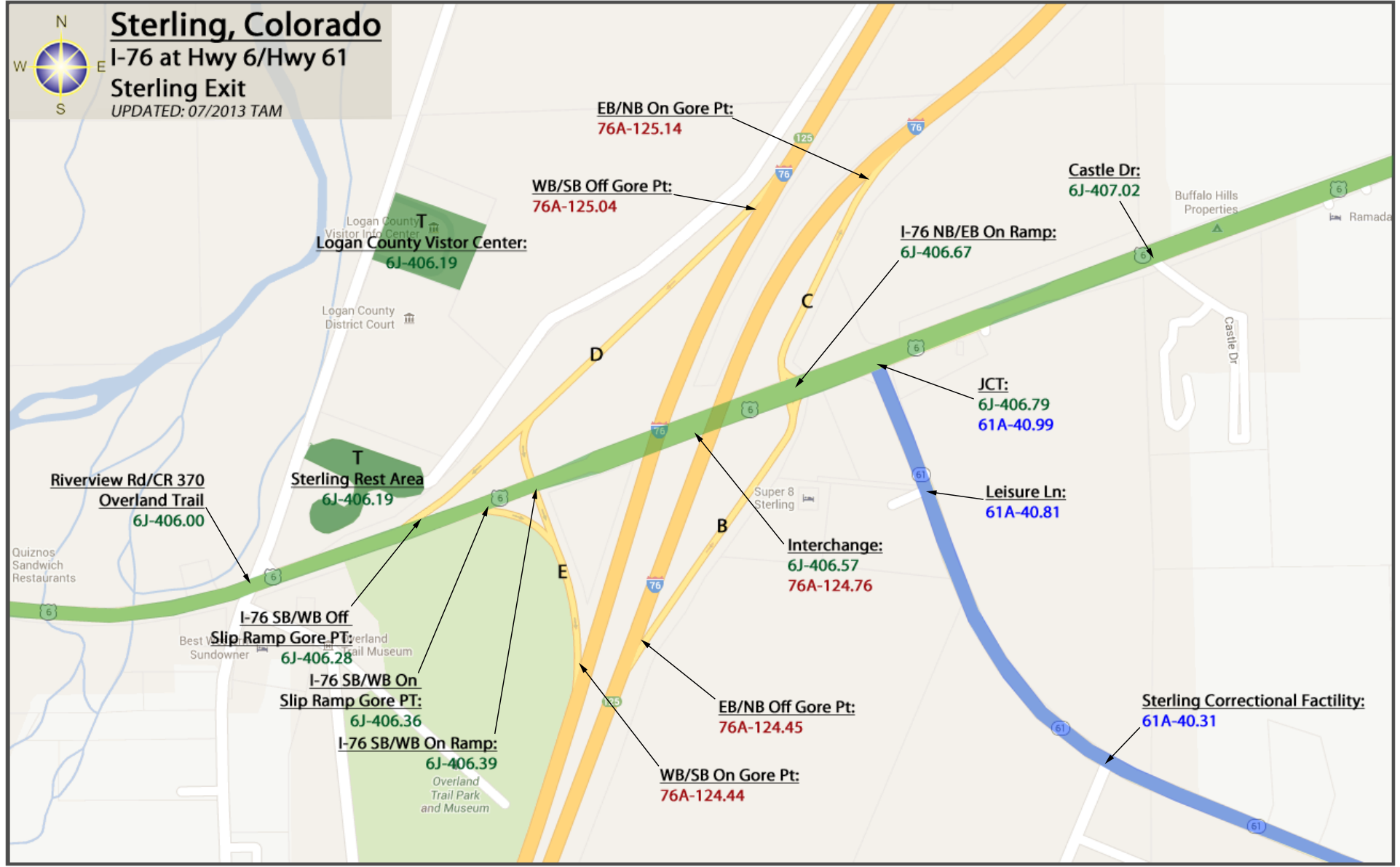
Chestnut St Frontage Road (404.64-404.99):
-Does not show up in OTIS as a frontage road
-Runs directly under Chestnut Bridge
-Parking areas between the bridge columns
*CODE all south side intersection "P"
*CODE all north side intesections "M"



Sterling, Colorado

I-76 at Hwy 6/Hwy 61 Sterling Exit

UPDATED: 07/2013 TAM



EB/NB On Gore Pt:
76A-125.14

WB/SB Off Gore Pt:
76A-125.04

Logan County Visitor Center:
6J-406.19

Castle Dr:
6J-407.02

I-76 NB/EB On Ramp:
6J-406.67

JCT:
6J-406.79
61A-40.99

**Riverview Rd/CR 370
Overland Trail**
6J-406.00

Sterling Rest Area
6J-406.19

Leisure Ln:
61A-40.81

Interchange:
6J-406.57
76A-124.76

**I-76 SB/WB Off
Slip Ramp Gore PT:**
6J-406.28

**I-76 SB/WB On
Slip Ramp Gore PT:**
6J-406.36

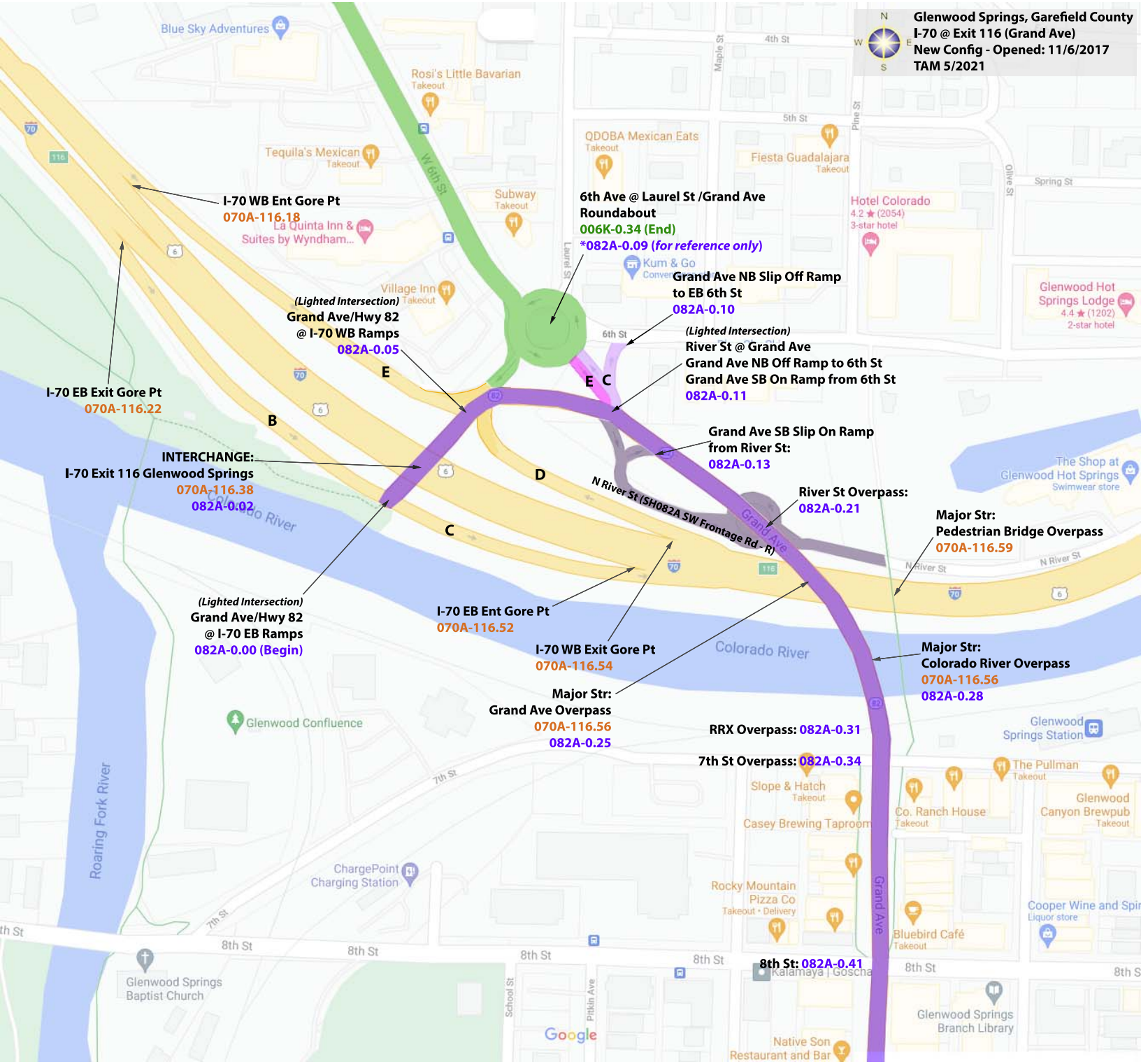
I-76 SB/WB On Ramp:
6J-406.39

EB/NB Off Gore Pt:
76A-124.45

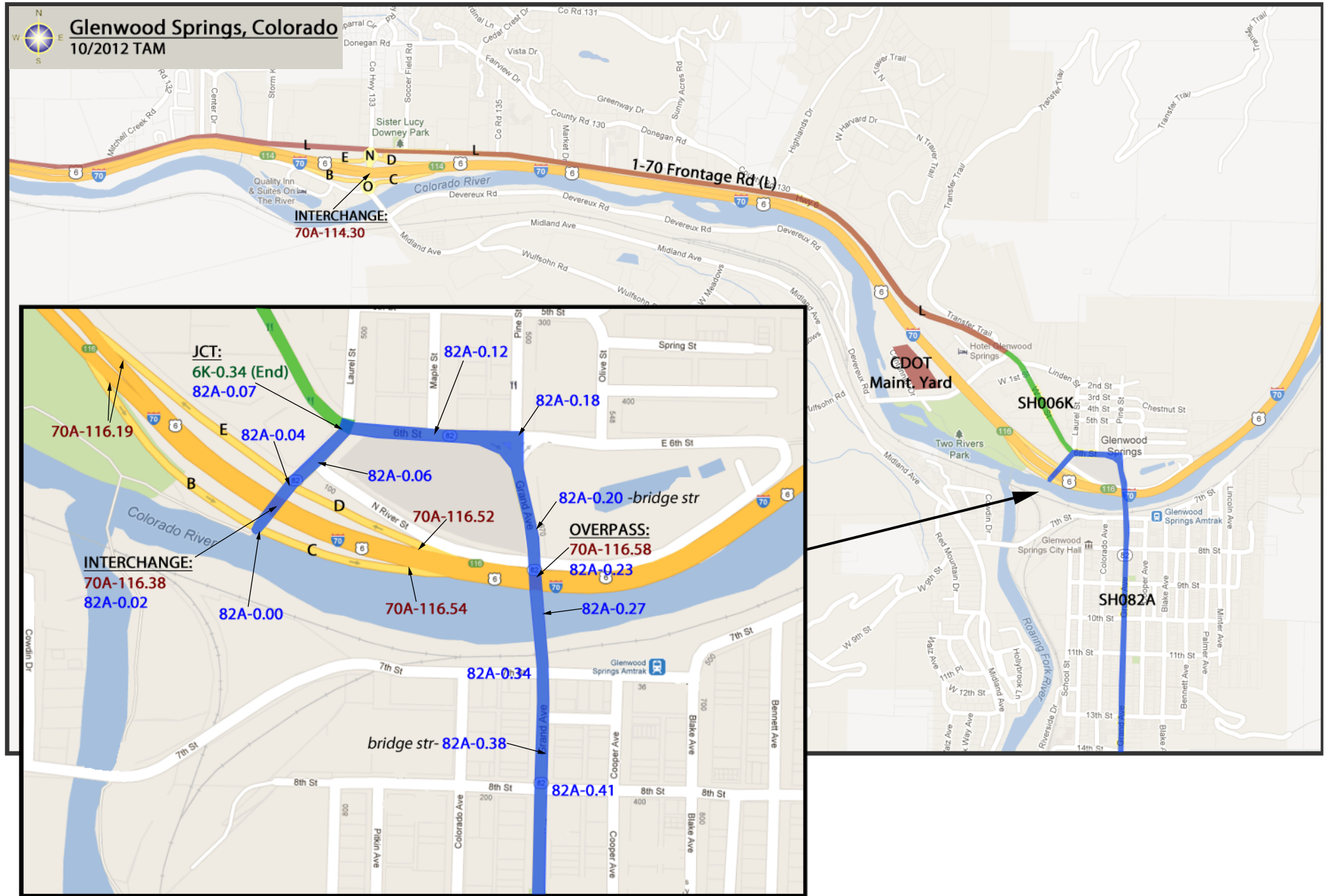
WB/SB On Gore Pt:
76A-124.44

Sterling Correctional Facility:
61A-40.31

Glenwood Springs, Garfield County
I-70 @ Exit 116 (Grand Ave)
New Config - Opened: 11/6/2017
TAM 5/2021



OLD CONFIGURATION





Garfield, Colorado

El-70 West Parachute Exit 72

New Interchange, mile points are approx

08/2013 TAM

I-70 WB Exit Gore PT
(mile point approx):
70A-72.48

I-70 EB Ent Gore PT
(mile point approx):
70A-72.42

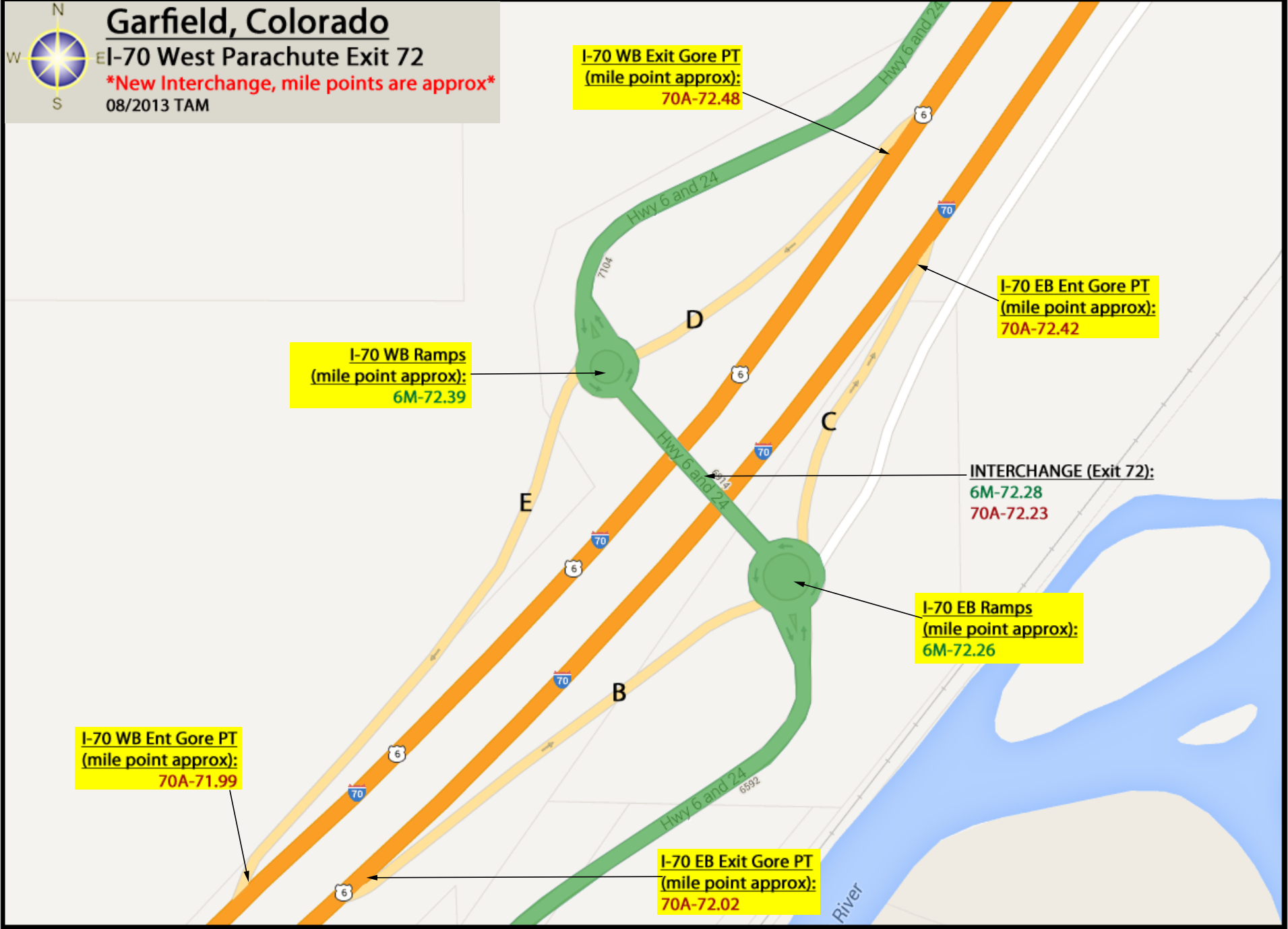
I-70 WB Ramps
(mile point approx):
6M-72.39

INTERCHANGE (Exit 72):
6M-72.28
70A-72.23

I-70 EB Ramps
(mile point approx):
6M-72.26

I-70 WB Ent Gore PT
(mile point approx):
70A-71.99

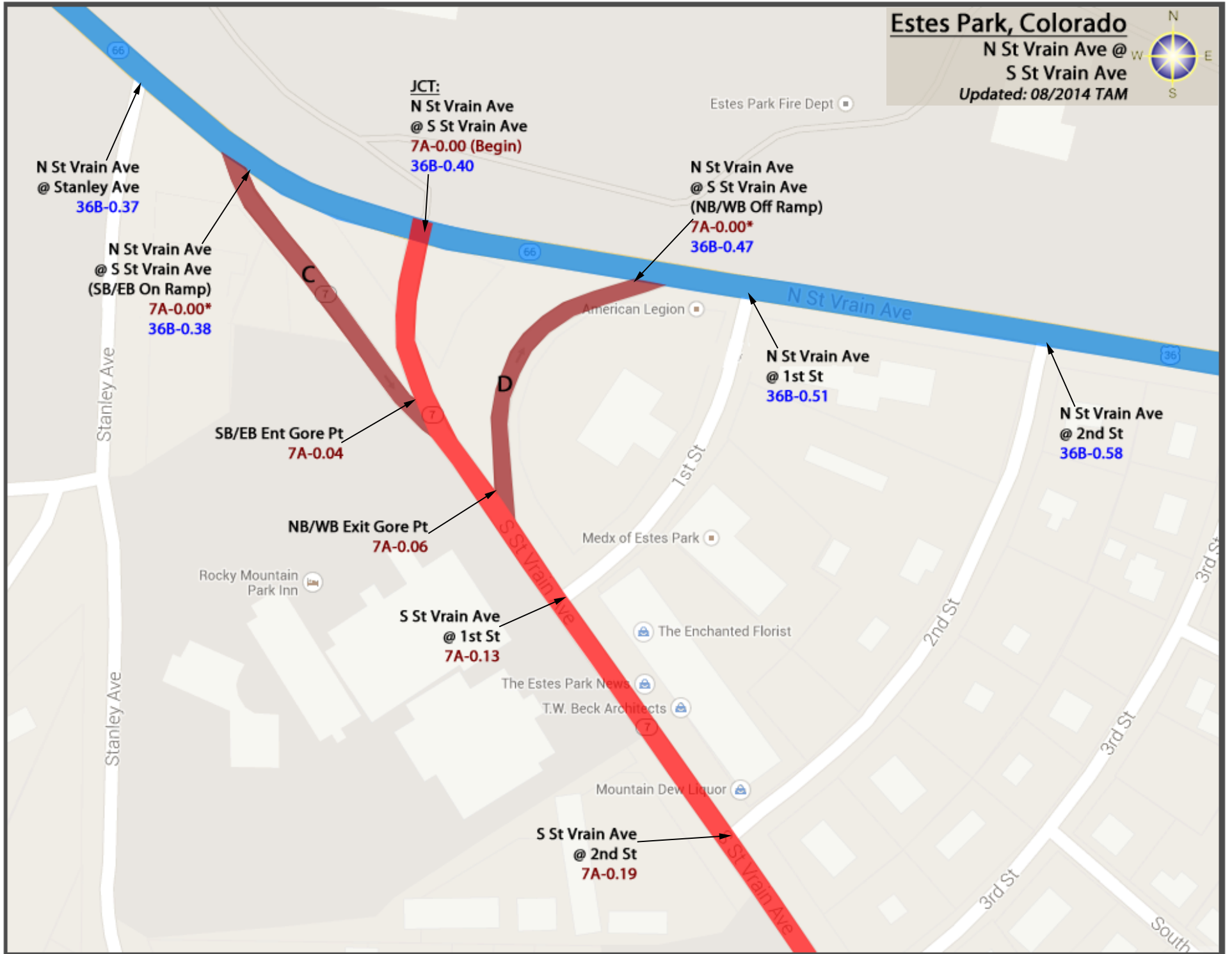
I-70 EB Exit Gore PT
(mile point approx):
70A-72.02



Estes Park, Colorado

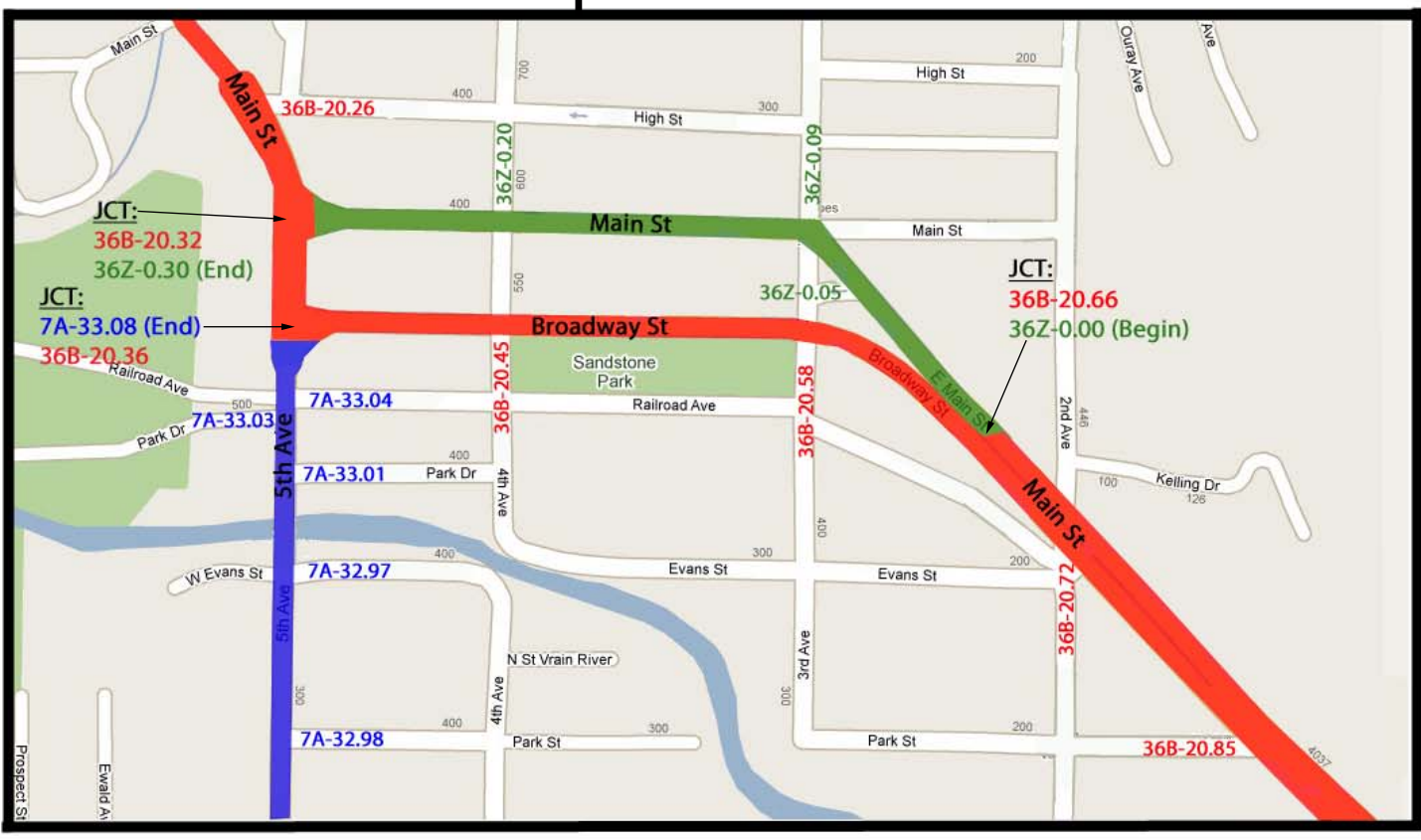
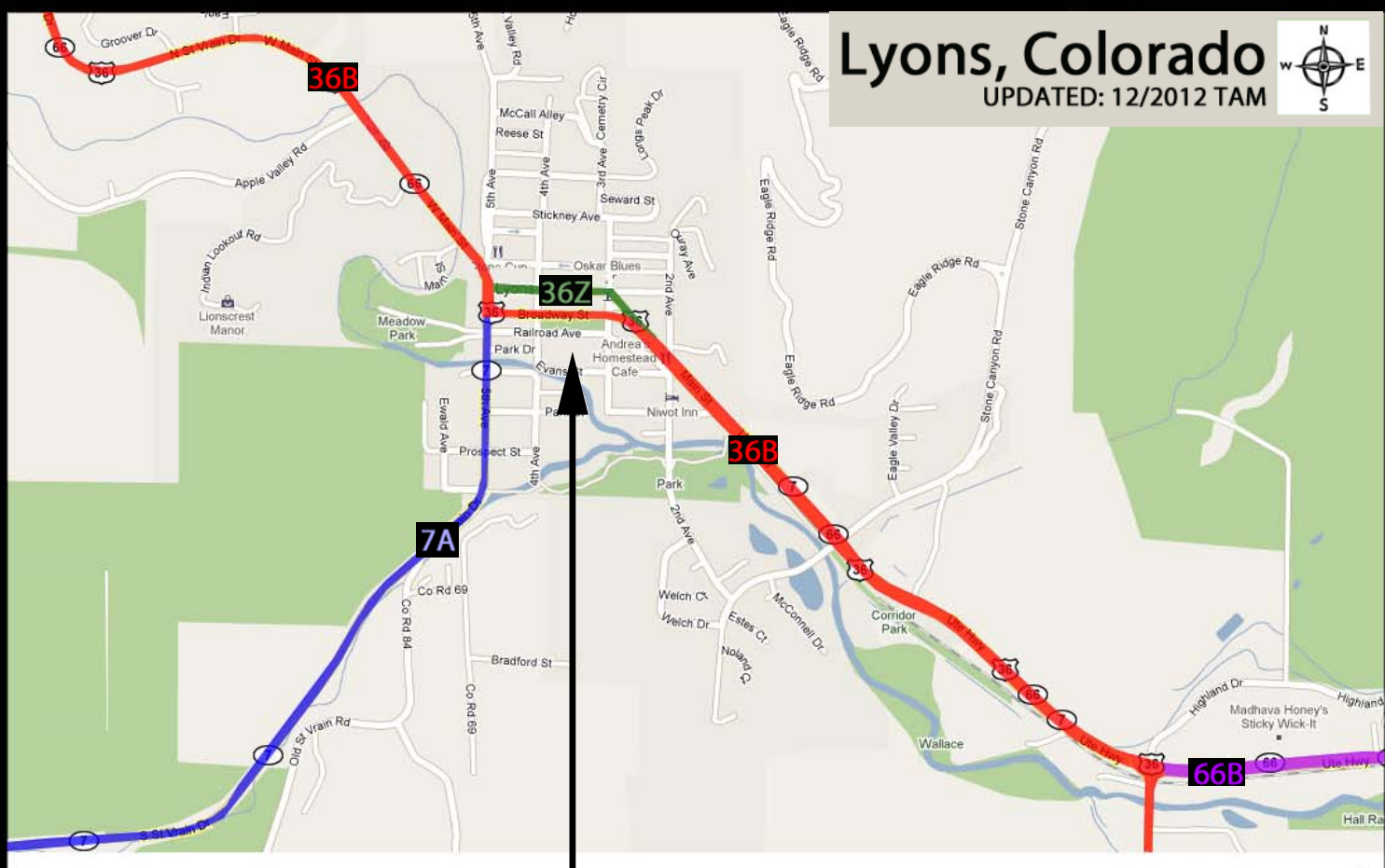
N St Vrain Ave @
S St Vrain Ave

Updated: 08/2014 TAM



Lyons, Colorado

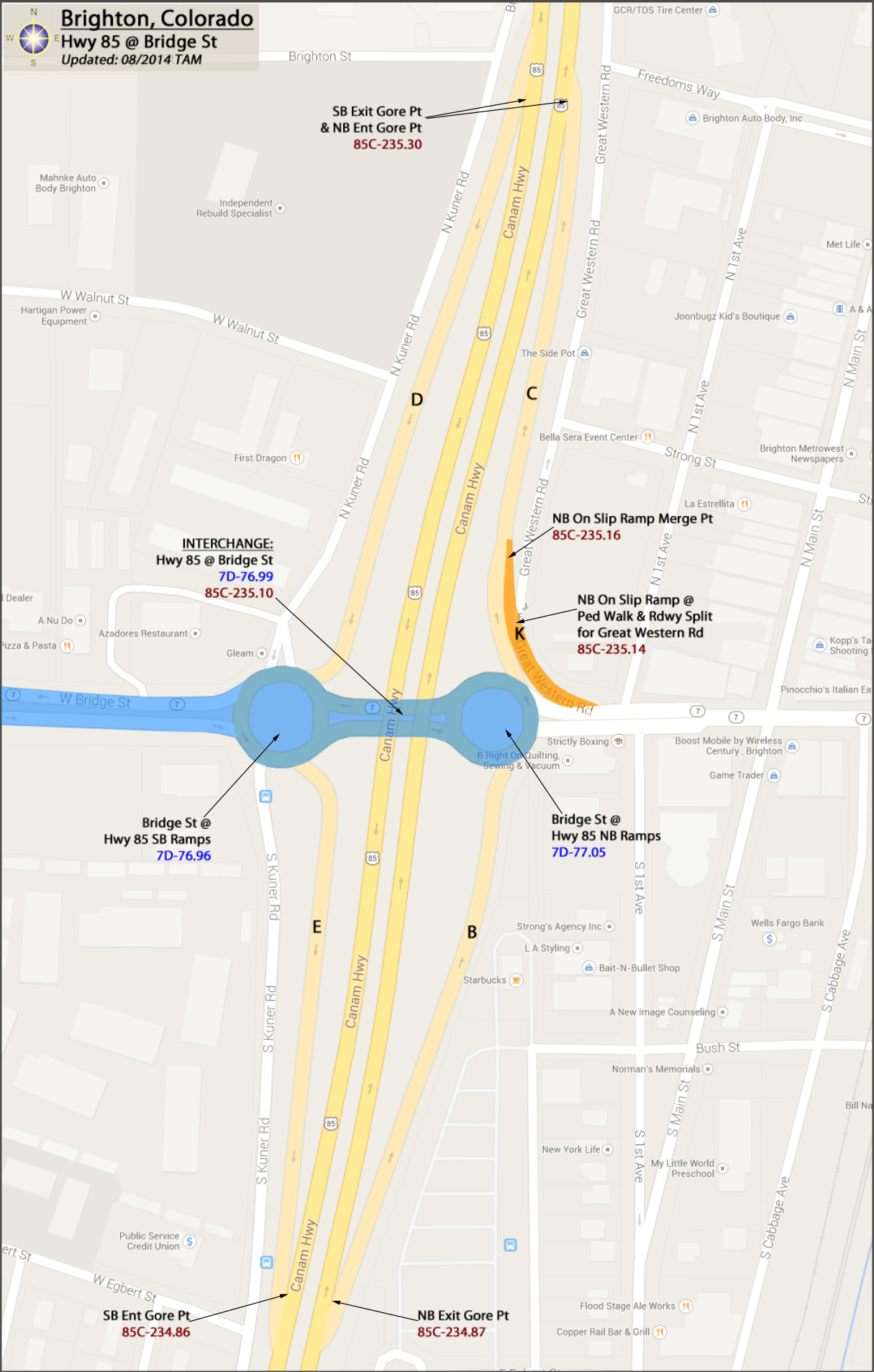
UPDATED: 12/2012 TAM



Broomfield/Adams County, CO
(Broomfield/Thornton)
I-25 at Baseline Rd
12/12 TAM



Brighton, Colorado
Hwy 85 @ Bridge St
Updated: 08/2014 TAM

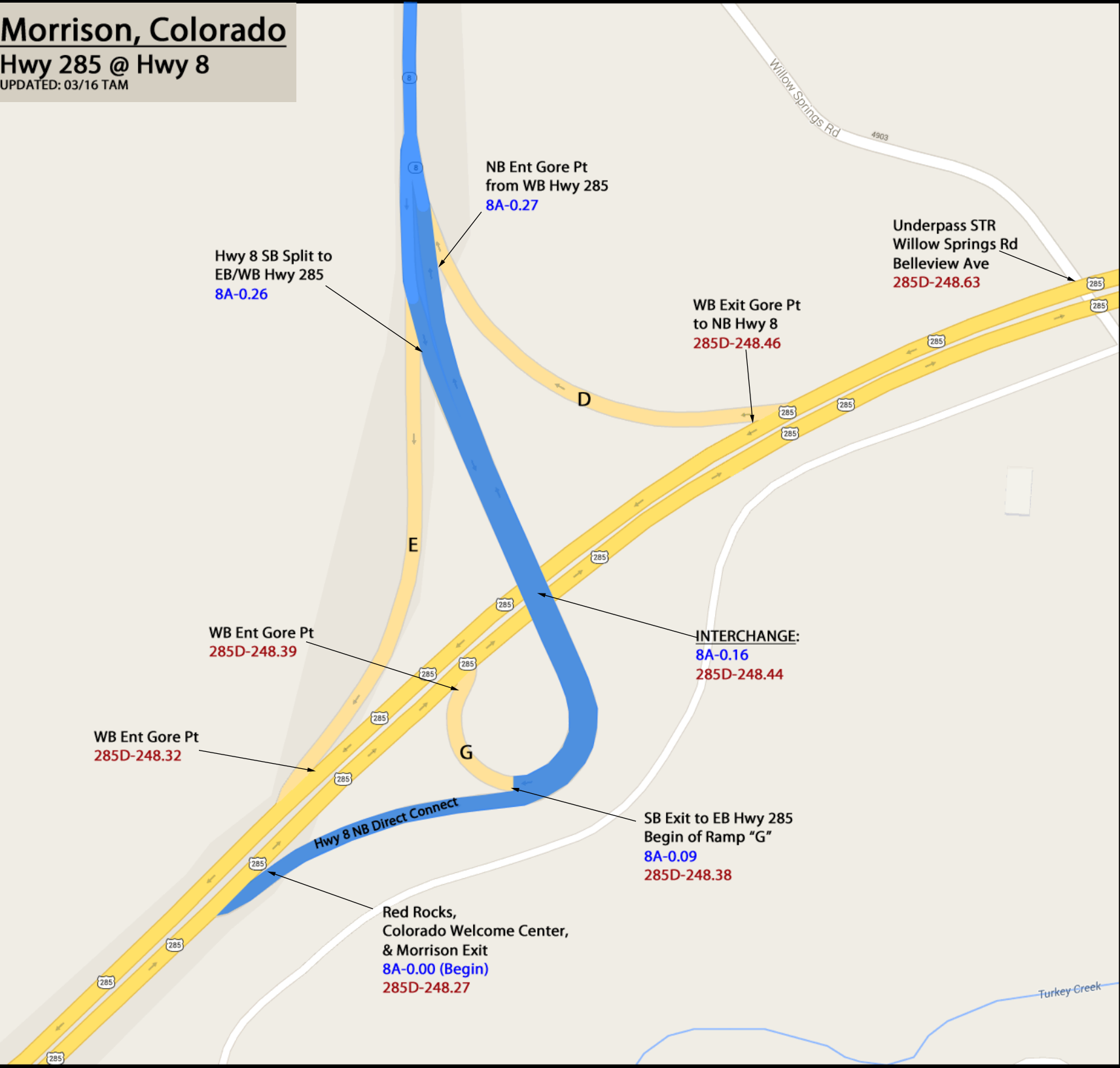




Morrison, Colorado

Hwy 285 @ Hwy 8

UPDATED: 03/16 TAM



Hwy 8 SB Split to
EB/WB Hwy 285
8A-0.26

NB Ent Gore Pt
from WB Hwy 285
8A-0.27

Underpass STR
Willow Springs Rd
Belleview Ave
285D-248.63

WB Exit Gore Pt
to NB Hwy 8
285D-248.46

WB Ent Gore Pt
285D-248.39

INTERCHANGE:
8A-0.16
285D-248.44

WB Ent Gore Pt
285D-248.32

SB Exit to EB Hwy 285
Begin of Ramp "G"
8A-0.09
285D-248.38

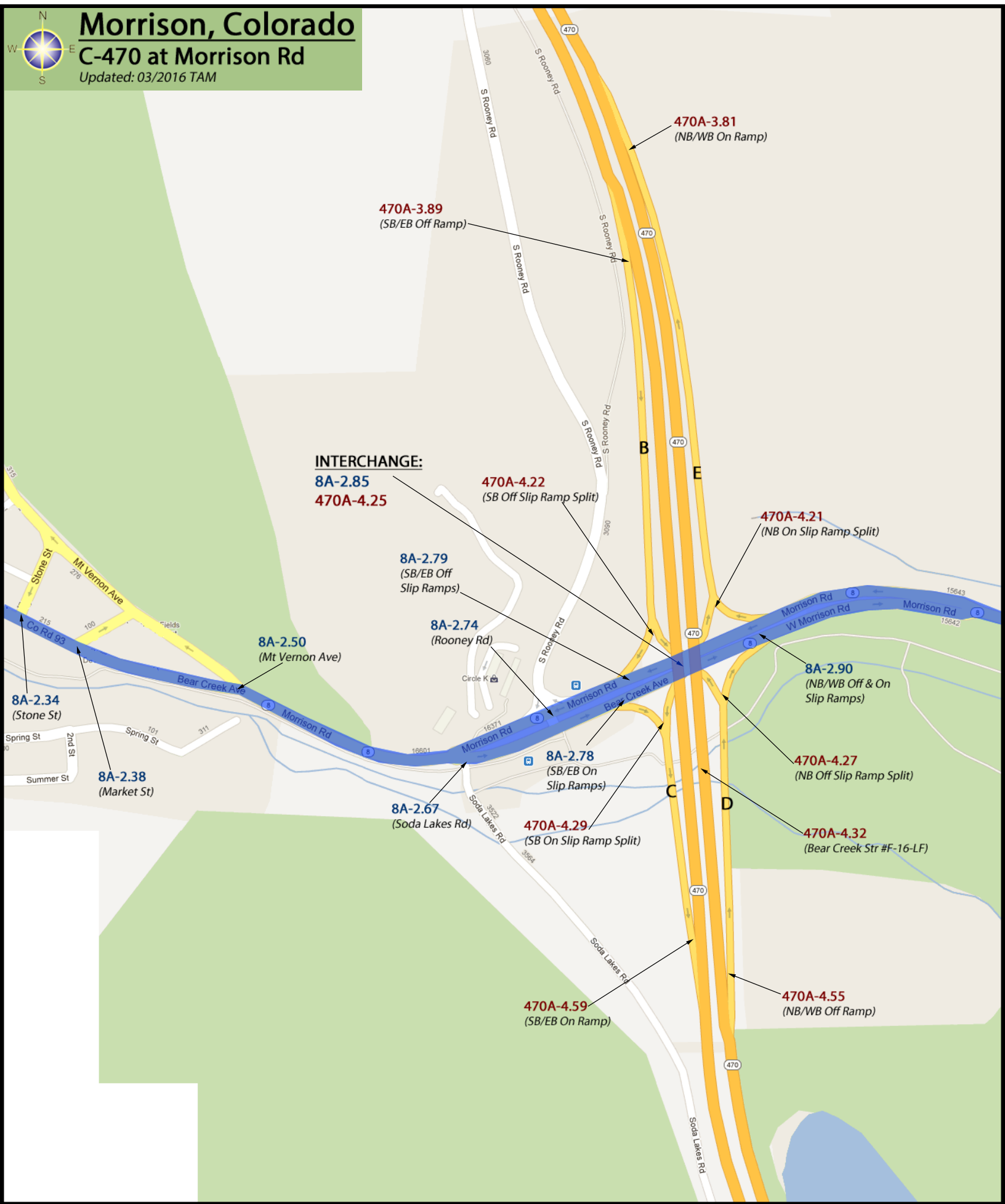
Red Rocks,
Colorado Welcome Center,
& Morrison Exit
8A-0.00 (Begin)
285D-248.27



Morrison, Colorado

C-470 at Morrison Rd

Updated: 03/2016 TAM



470A-3.81
(NB/WB On Ramp)

470A-3.89
(SB/EB Off Ramp)

INTERCHANGE:
8A-2.85
470A-4.25

470A-4.22
(SB Off Slip Ramp Split)

470A-4.21
(NB On Slip Ramp Split)

8A-2.79
(SB/EB Off Slip Ramps)

8A-2.74
(Rooney Rd)

8A-2.90
(NB/WB Off & On Slip Ramps)

8A-2.34
(Stone St)

8A-2.50
(Mt Vernon Ave)

8A-2.78
(SB/EB On Slip Ramps)

470A-4.27
(NB Off Slip Ramp Split)

8A-2.38
(Market St)

8A-2.67
(Soda Lakes Rd)

470A-4.29
(SB On Slip Ramp Split)

470A-4.32
(Bear Creek Str #F-16-LF)

470A-4.59
(SB/EB On Ramp)

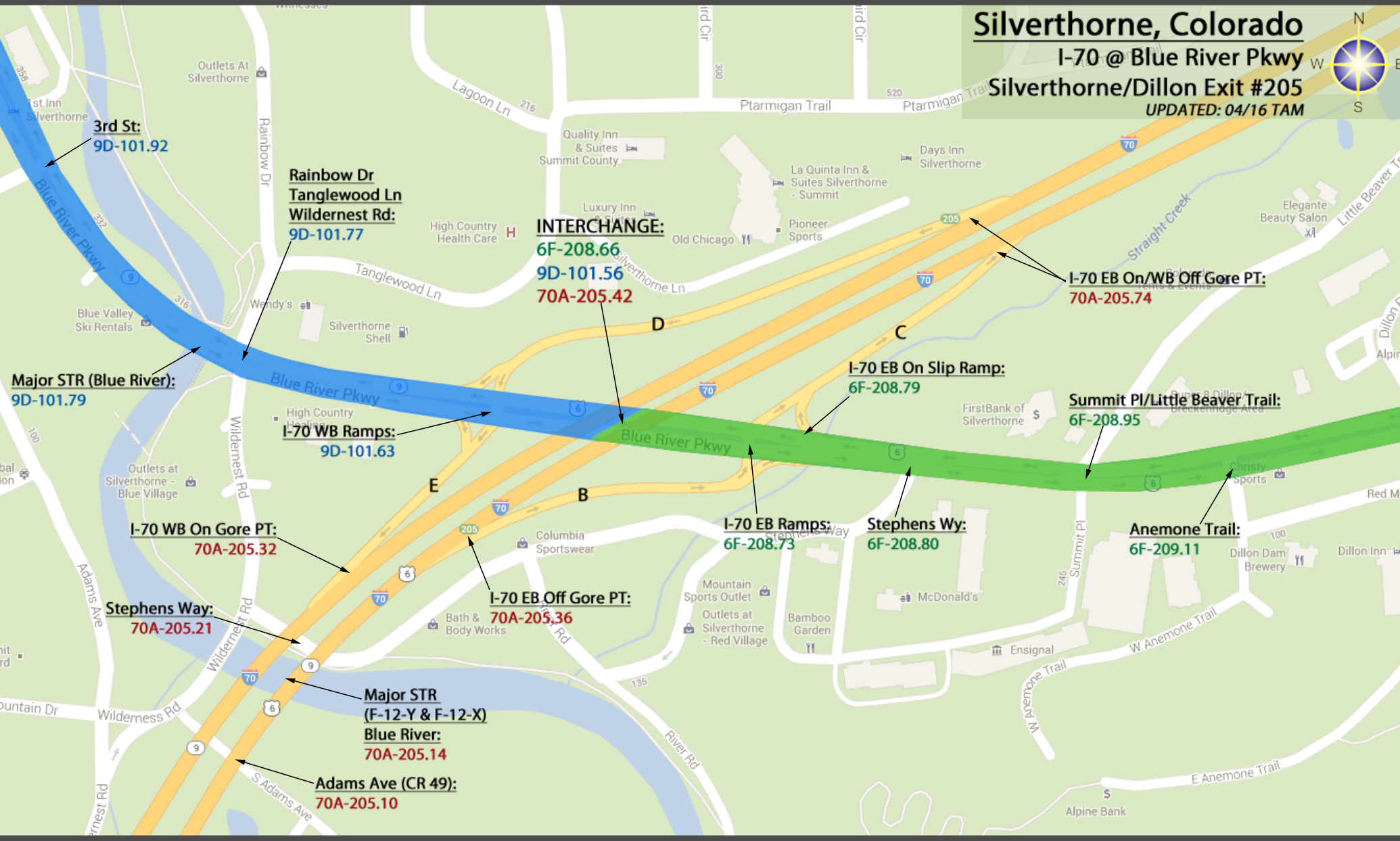
470A-4.55
(NB/WB Off Ramp)

Silverthorne, Colorado

I-70 @ Blue River Pkwy

Silverthorne/Dillon Exit #205

UPDATED: 04/16 TAM



3rd St:
9D-101.92

**Rainbow Dr
Tanglewood Ln
Wildernest Rd:**
9D-101.77

INTERCHANGE:
6F-208.66
9D-101.56
70A-205.42

I-70 EB On/WB Off Gore PT:
70A-205.74

Major STR (Blue River):
9D-101.79

I-70 WB Ramps:
9D-101.63

I-70 EB On Slip Ramp:
6F-208.79

Summit Pl/Little Beaver Trail:
6F-208.95

I-70 WB On Gore PT:
70A-205.32

I-70 EB Ramps:
6F-208.73

Stephens Wy:
6F-208.80

Anemone Trail:
6F-209.11

I-70 EB Off Gore PT:
70A-205.36

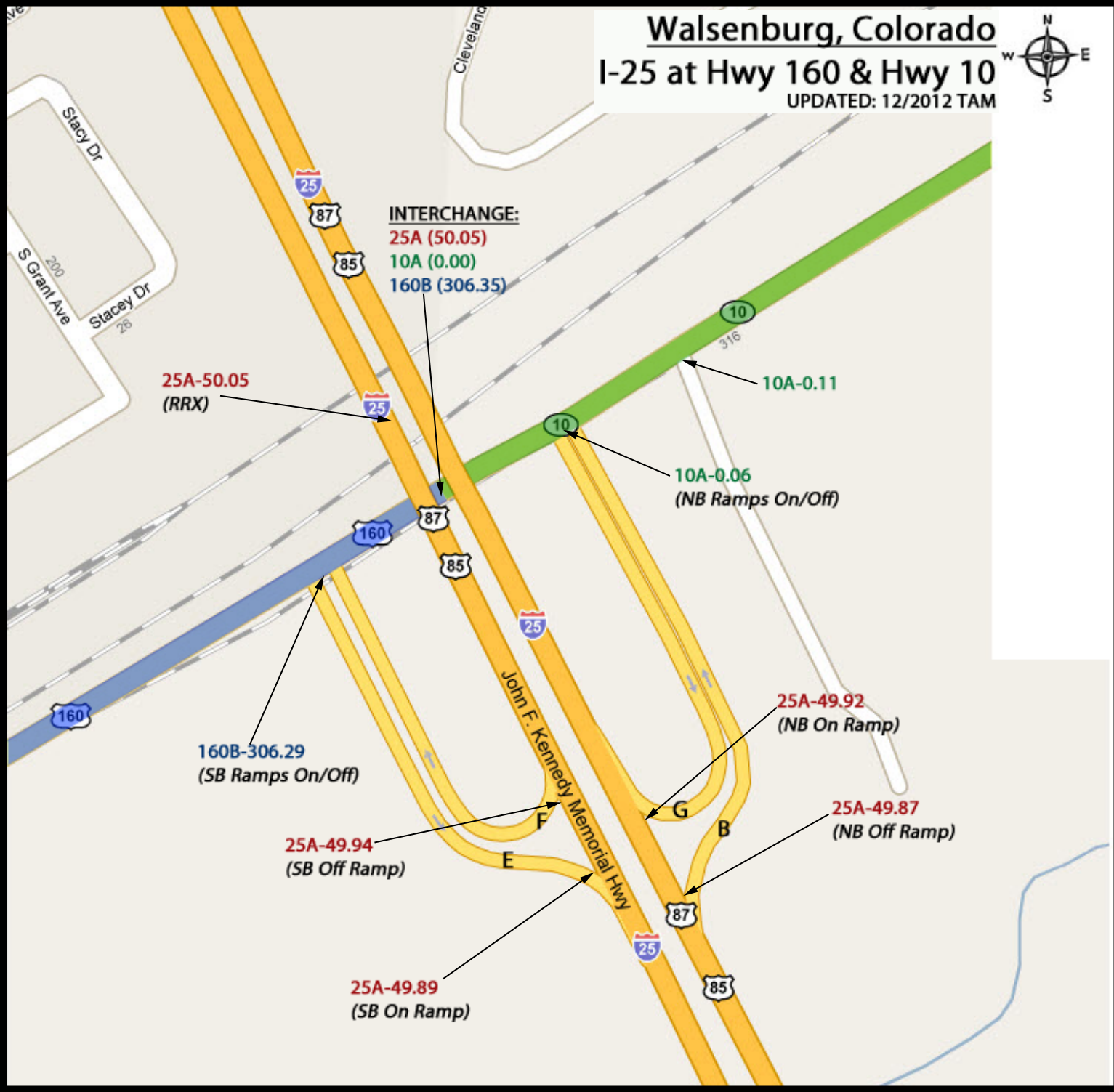
Stephens Way:
70A-205.21

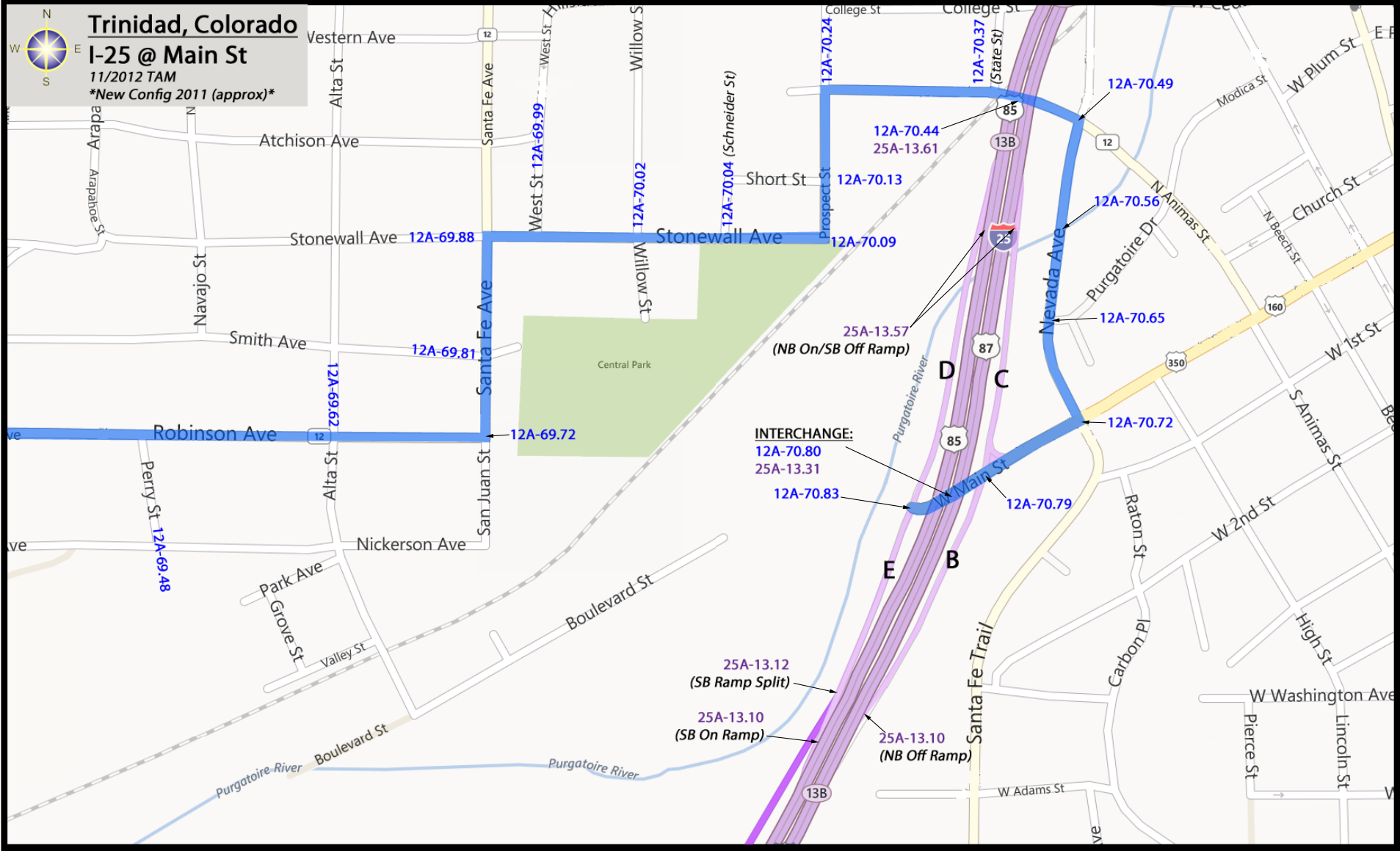
**Major STR
(F-12-Y & F-12-X)
Blue River:**
70A-205.14

Adams Ave (CR 49):
70A-205.10

Walsenburg, Colorado I-25 at Hwy 160 & Hwy 10

UPDATED: 12/2012 TAM



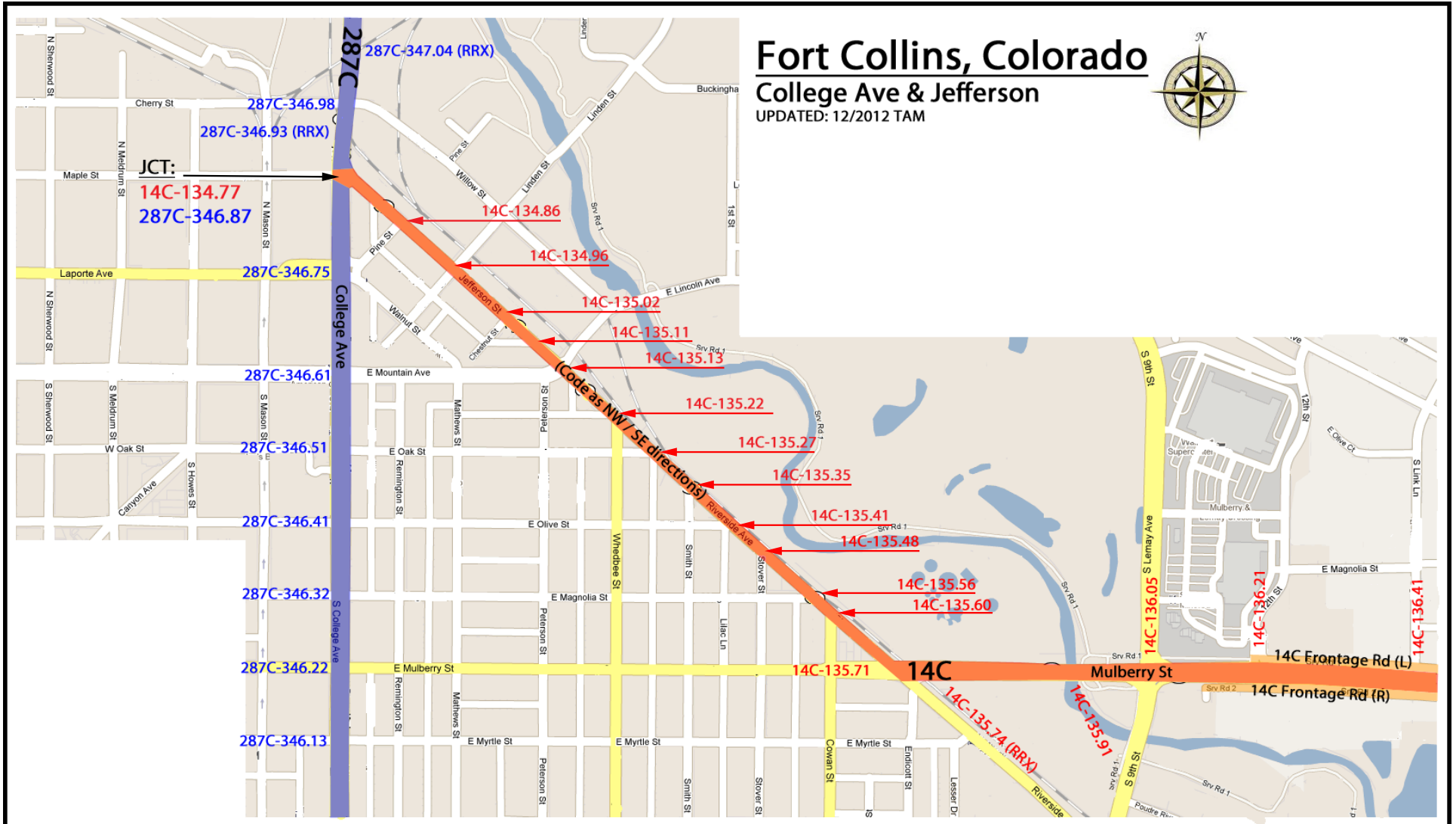




Fort Collins, Colorado

College Ave & Jefferson

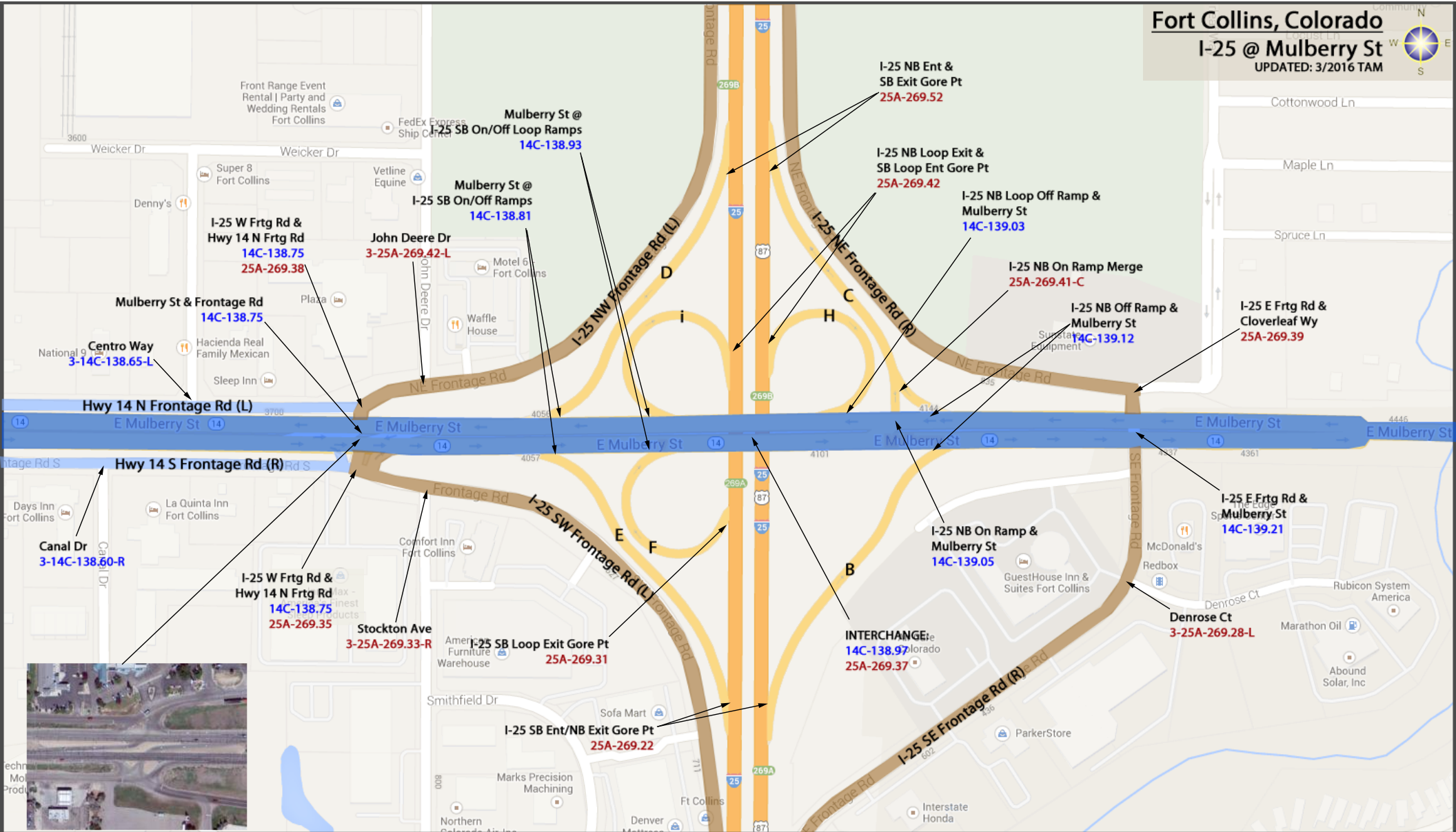
UPDATED: 12/2012 TAM

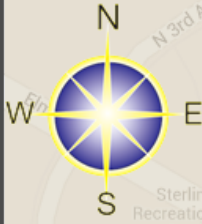


Fort Collins, Colorado

I-25 @ Mulberry St

UPDATED: 3/2016 TAM





Sterling, Colorado

SH006J-403.93-405.13
 SH006Z-000.00-000.60
 SH014C-236.55-236.92
 SH138A-000.00-000.60
 SH138Z-000.00-000.61
 UPDATED: 07/2013 TAM



JCT:
 138A-0.55
 138Z-0.01 (Begin)

JCT:
 6Z-0.09
 138Z-0.61 (End)

JCT:
 6J-404.64
 6Z-0.00 (Begin)
 138A-0.00 (Begin)

Frontage Rd Access:
 6J-404.99

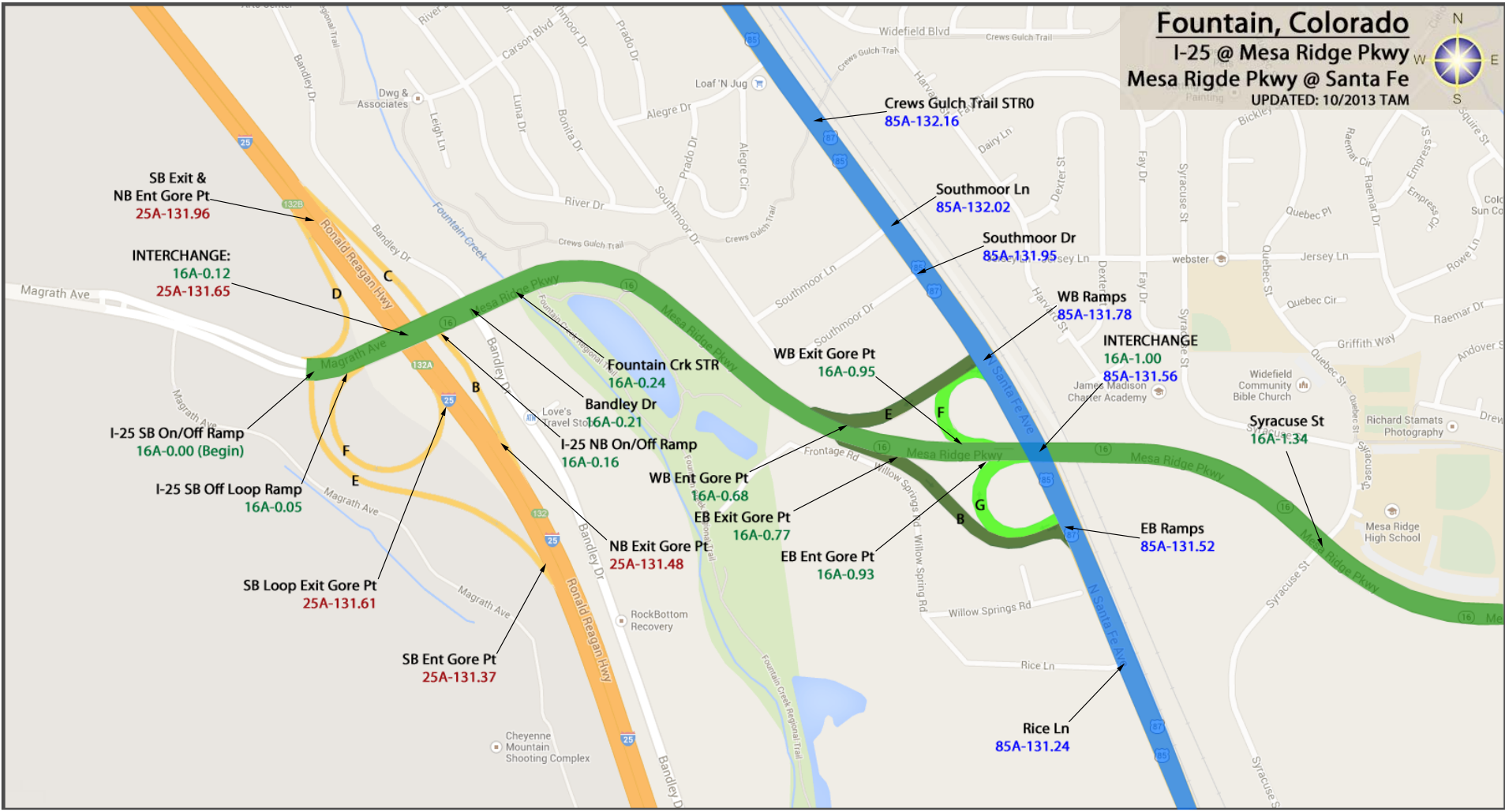
Chestnut St Frontage Road (404.64-404.99):
 -Does not show up in OTIS as a frontage road
 -Runs directly under Chestnut Bridge
 -Parking areas between the bridge columns
 *CODE all south side intersection "P"
 *CODE all north side intesections "M"

Fountain, Colorado

I-25 @ Mesa Ridge Pkwy

Mesa Ridge Pkwy @ Santa Fe

UPDATED: 10/2013 TAM





Colorado Springs, Colorado

Platte Ave & Powers Blvd

Updated: 03/15 TAM



SB Exit Gore Pt
21B-142.03

NB Ent Gore Pt
21B-141.94

SB Off Ramp Split &
SB Loop Ent Gore Pt
21B-141.80

INTERCHANGE:
21B-141.74 (Begin)
24G-310.88 (Begin)
24H-310.88 (End)

REF: 21B-141.87 (Terminal Ave)

NB On Ramp
24G-310.91

NB Off Ramp
24G-310.94

24G-310.96

24G-311.07

Platte Ave @ Troy Hill Rd
3-24H-310.76-M

Motel Rd - 24G Frontage Rd (R)

Driveway Access
3-24G-311.15

EB Ent Gore Pt from NB
24G-310.98

End of Frtg Rd (Motel Rd)
3-24G-311.01-R

EB Loop Exit Gore Pt
24G-310.89

NB Off Ramp Split
24H-310.72

NB Loop Ent Gore Pt
24H-310.76

SB Ent Gore Pt
24H-310.58

NB Exit Gore Pt to EB
24H-310.42

End of Airport Rd/Frtg Rd
3-24H-310.46-R

Troy Hill Rd @ Bijou St
3-24H-310.47-L

Airport Rd - 24H Frontage Rd (R)

N Troy Hill Rd - 24H Frontage Rd (L)

Colorado Springs, Colorado

Powers Blvd @ Woodmen Rd

*reconfiguration completed 1/08-7/09

updated: 03/13 TAM

21B-149.01

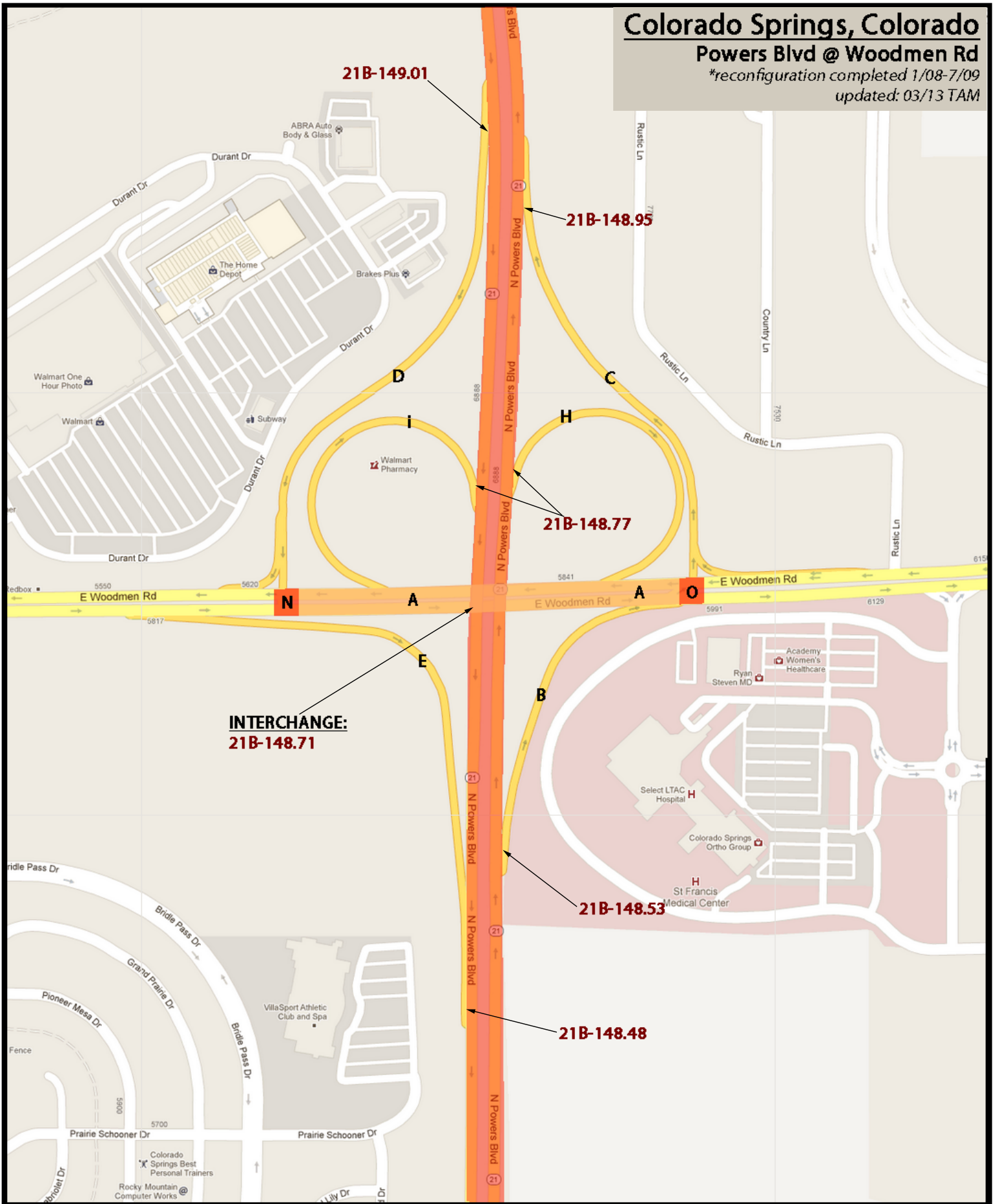
21B-148.95

21B-148.77

INTERCHANGE:
21B-148.71

21B-148.53

21B-148.48

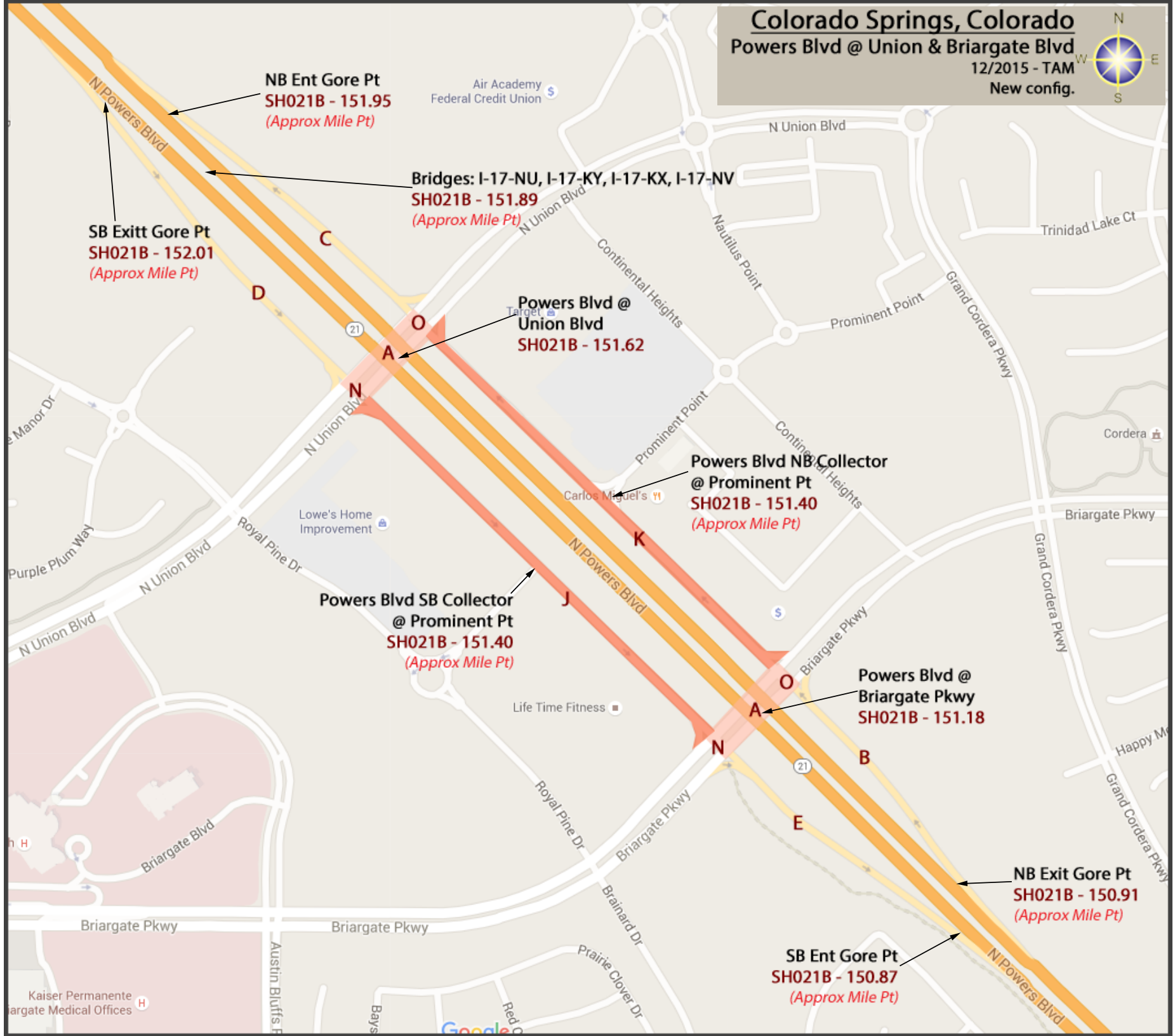


Colorado Springs, Colorado

Powers Blvd @ Union & Briargate Blvd

12/2015 - TAM

New config.



NB Ent Gore Pt
SH021B - 151.95
(Approx Mile Pt)

Bridges: I-17-NU, I-17-KY, I-17-KX, I-17-NV
SH021B - 151.89
(Approx Mile Pt)

SB Exitt Gore Pt
SH021B - 152.01
(Approx Mile Pt)

Powers Blvd @ Union Blvd
SH021B - 151.62

Powers Blvd NB Collector @ Prominent Pt
SH021B - 151.40
(Approx Mile Pt)

Powers Blvd SB Collector @ Prominent Pt
SH021B - 151.40
(Approx Mile Pt)

Powers Blvd @ Briargate Pkwy
SH021B - 151.18

NB Exit Gore Pt
SH021B - 150.91
(Approx Mile Pt)

SB Ent Gore Pt
SH021B - 150.87
(Approx Mile Pt)

Eagle County, Colorado

I-70 @ Copper Mtn Exit

UPDATED: 07/13 TAM



I-70 WB Ent Gore Pt
70A-170.57

Hwy 6 @ I-70 WB On Ramp
6E-174.31
70A-170.89

Hwy 6 @ I-70 WB Off Ramp
6E-174.33
70A-170.93

Copper Mountain Interchange:
6E-174.54
24A-143.40
70A-170.11

I-70 EB On Slip Ramp:
24A-143.45

I-70 EB Ramps:
24A-143.47

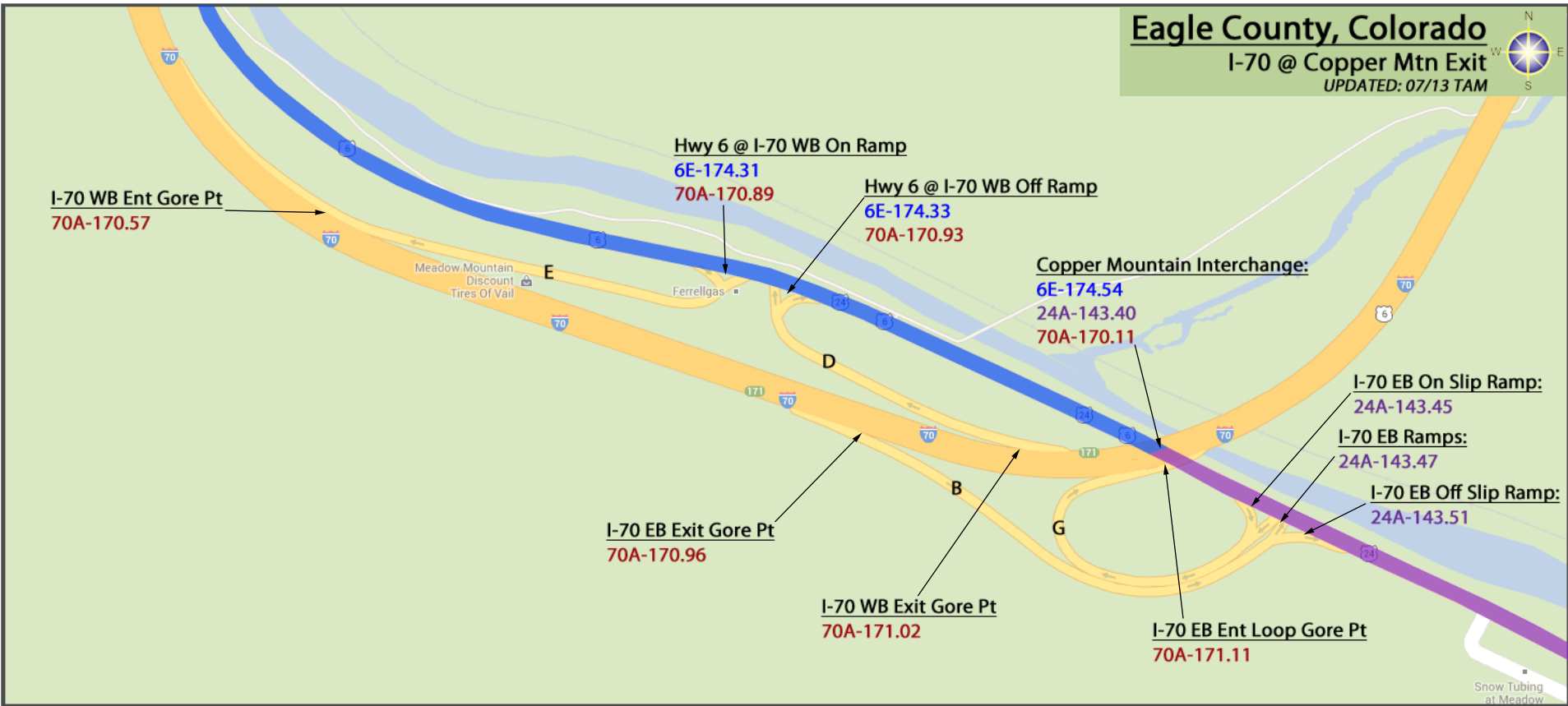
I-70 EB Off Slip Ramp:
24A-143.51

I-70 EB Exit Gore Pt
70A-170.96

I-70 WB Exit Gore Pt
70A-171.02

I-70 EB Ent Loop Gore Pt
70A-171.11

Snow Tubing
at Meadow



Buena Vista, Colorado

SH024A - 212.90

SH285C - 148.07

2/2013 AFS



CDOT YARD

24A - 212.63

24A - 212.71

24A - 212.90
285C - 148.07

24A - 212.95



Acquired
Tastes Rafting

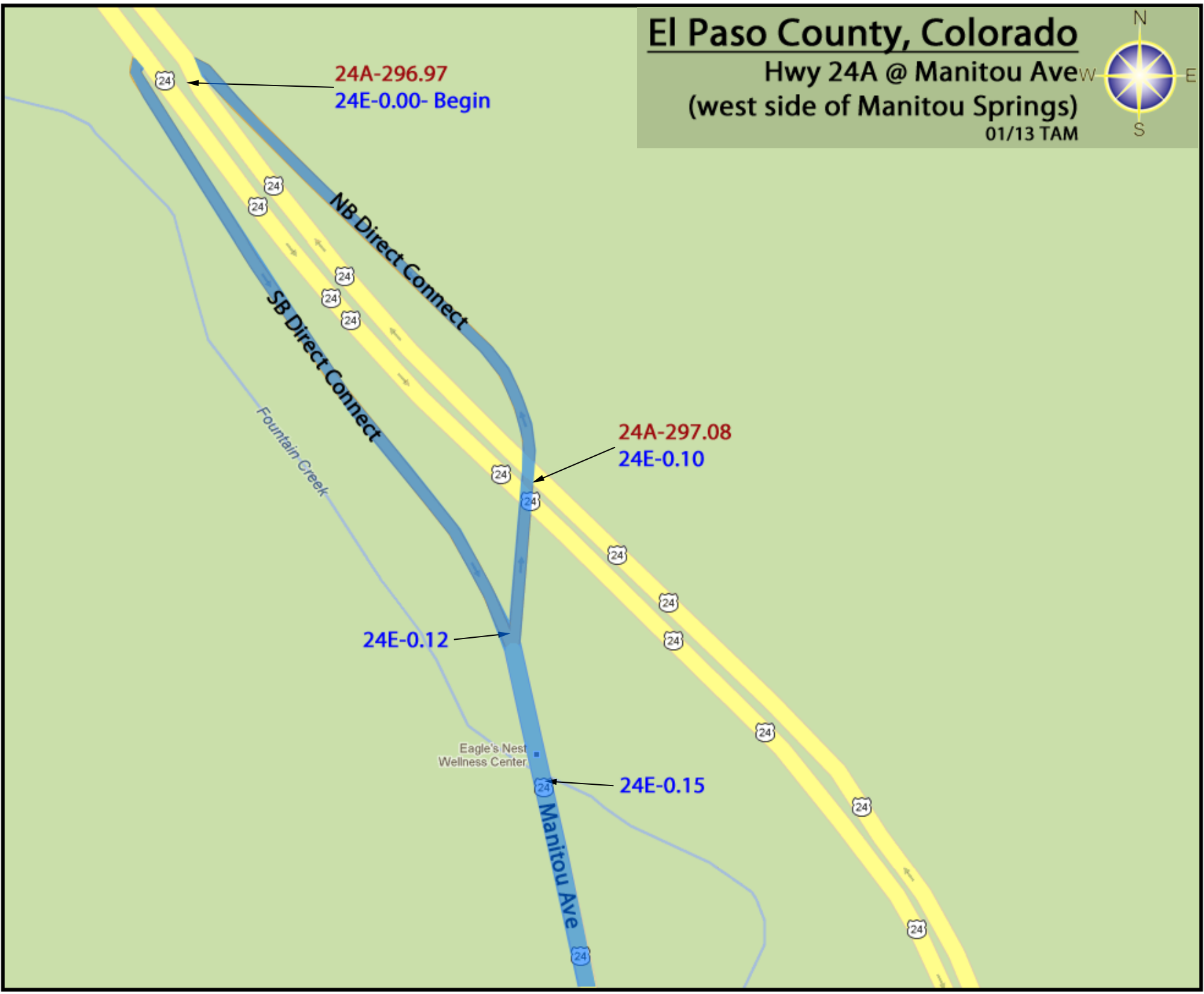
285C - 147.950



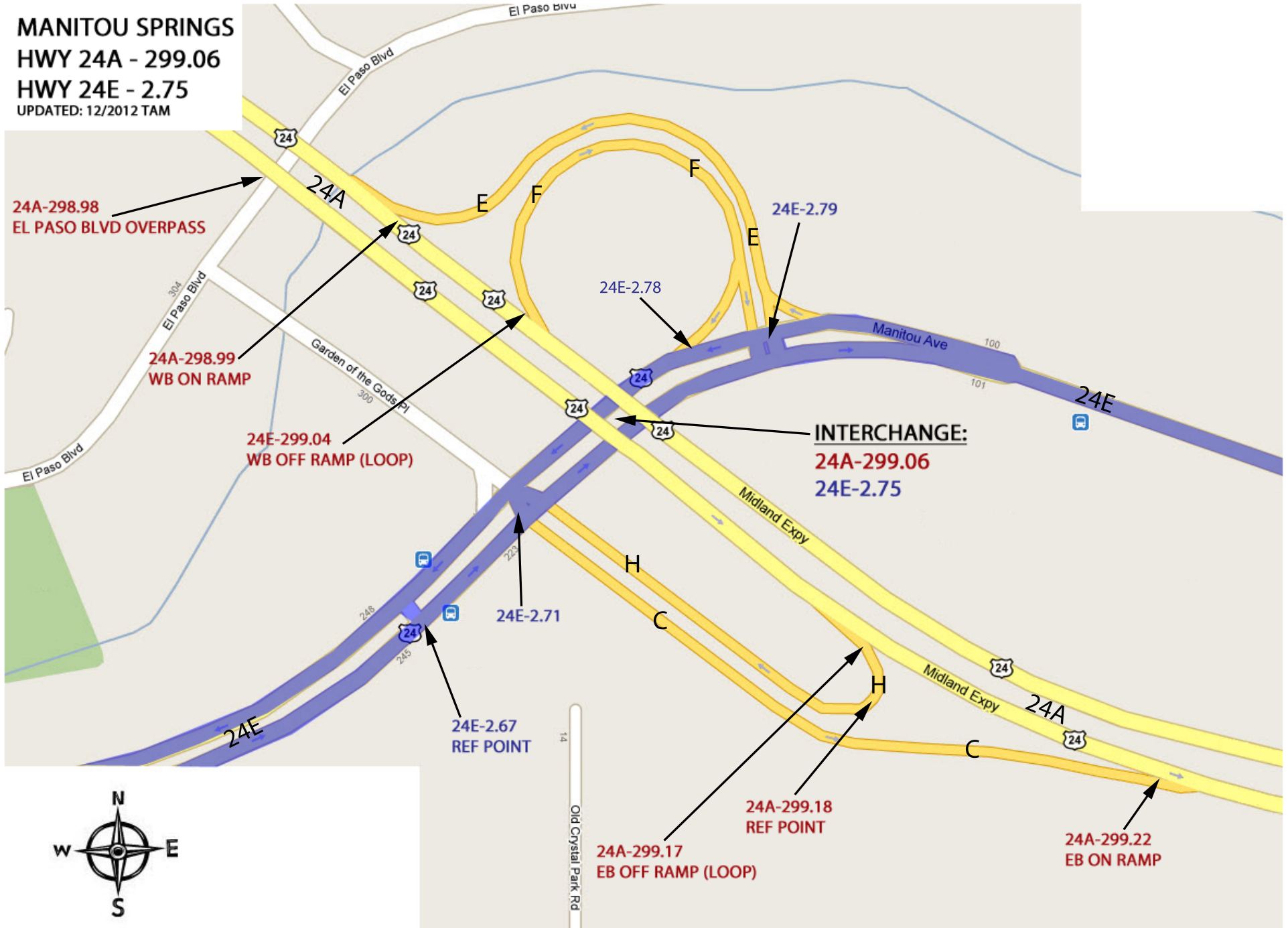
El Paso County, Colorado

Hwy 24A @ Manitou Ave (west side of Manitou Springs)

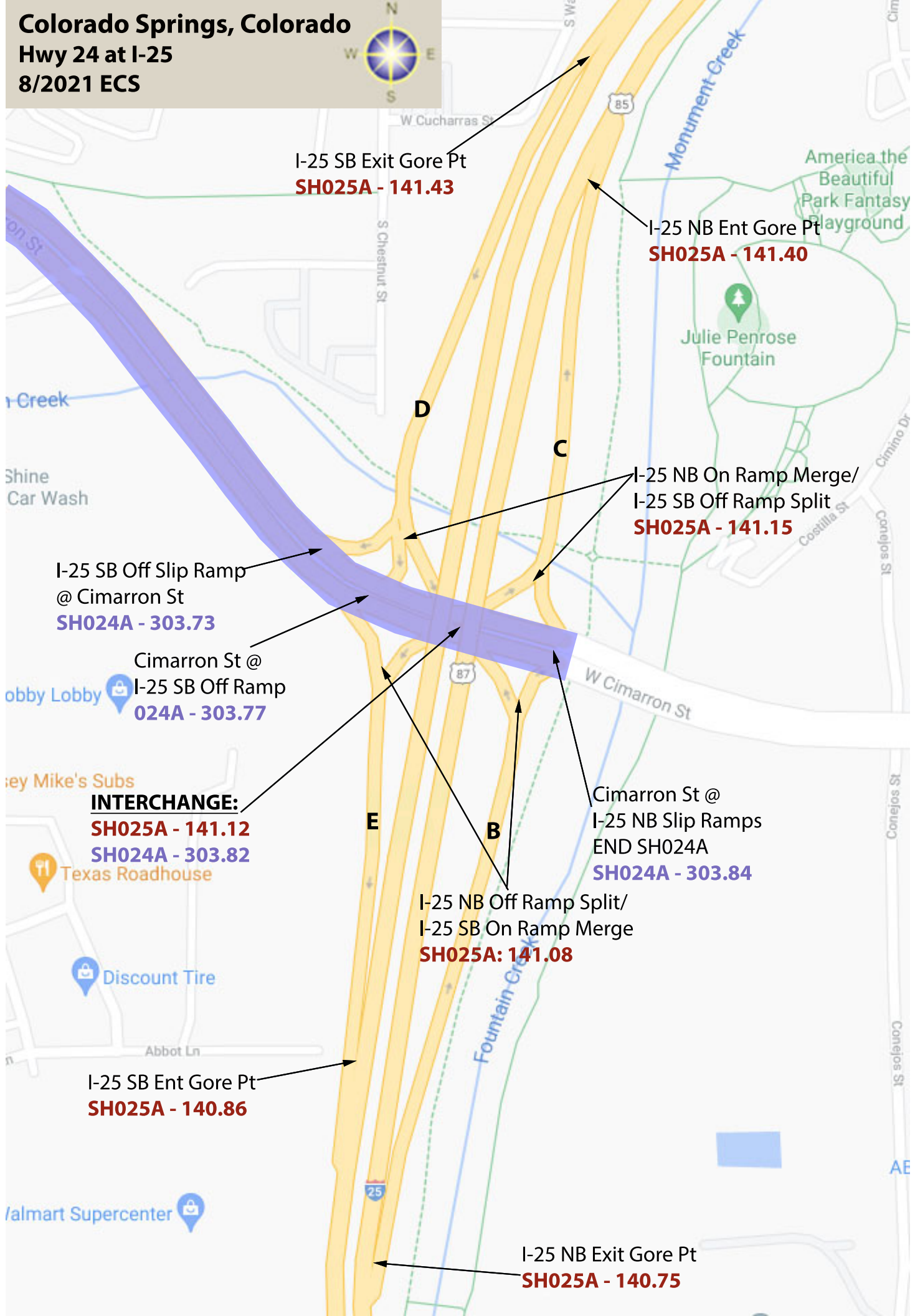
01/13 TAM



MANITOU SPRINGS
HWY 24A - 299.06
HWY 24E - 2.75
UPDATED: 12/2012 TAM



Colorado Springs, Colorado
Hwy 24 at I-25
8/2021 ECS



I-25 SB Exit Gore Pt
SH025A - 141.43

I-25 NB Ent Gore Pt
SH025A - 141.40

I-25 NB On Ramp Merge/
I-25 SB Off Ramp Split
SH025A - 141.15

I-25 SB Off Slip Ramp
@ Cimarron St
SH024A - 303.73

Cimarron St @
I-25 SB Off Ramp
SH024A - 303.77

INTERCHANGE:
SH025A - 141.12
SH024A - 303.82

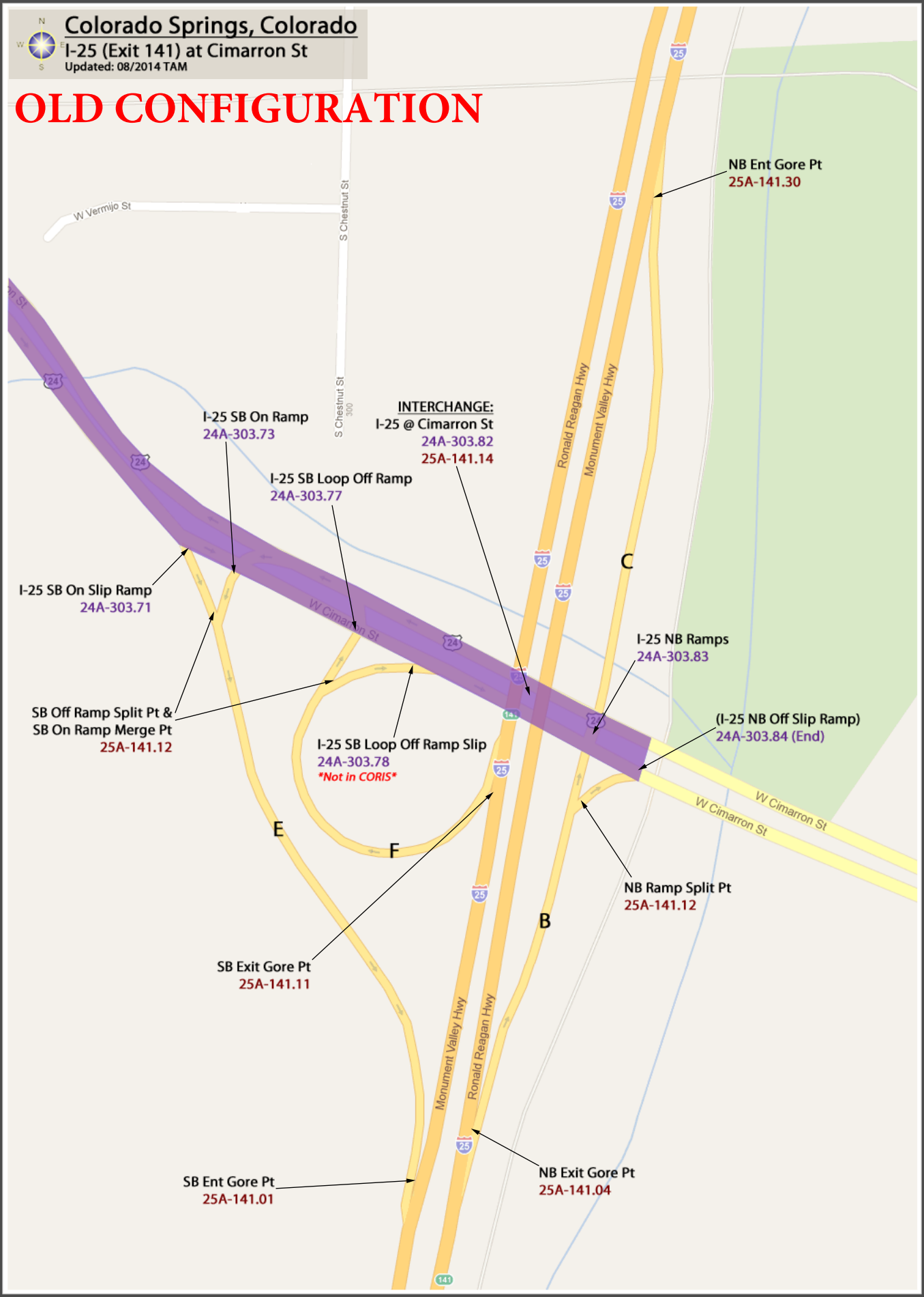
Cimarron St @
I-25 NB Slip Ramps
END SH024A
SH024A - 303.84

I-25 NB Off Ramp Split/
I-25 SB On Ramp Merge
SH025A: 141.08

I-25 SB Ent Gore Pt
SH025A - 140.86

I-25 NB Exit Gore Pt
SH025A - 140.75

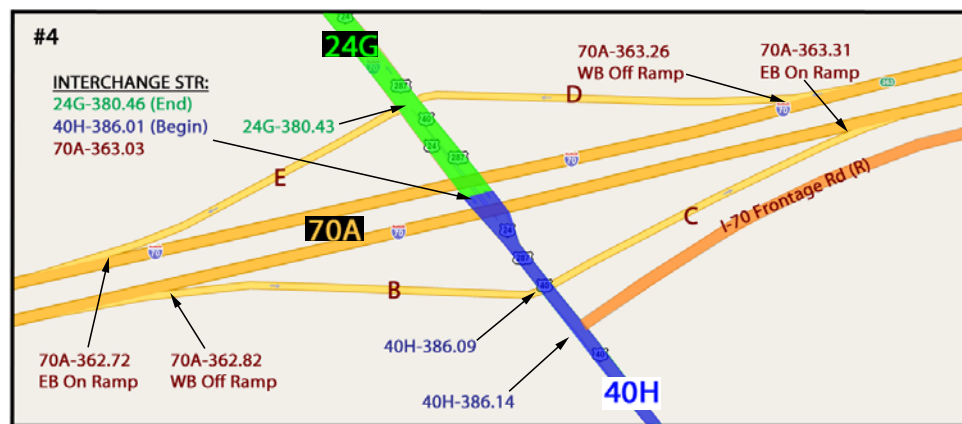
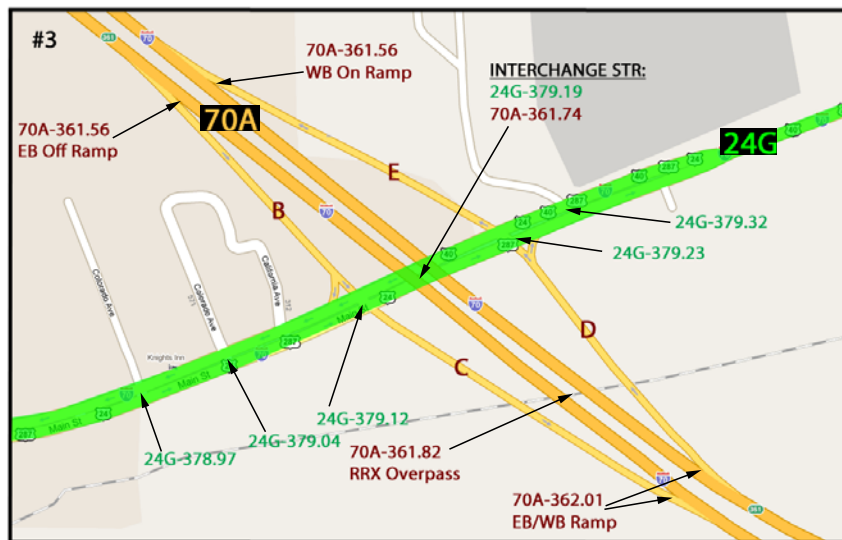
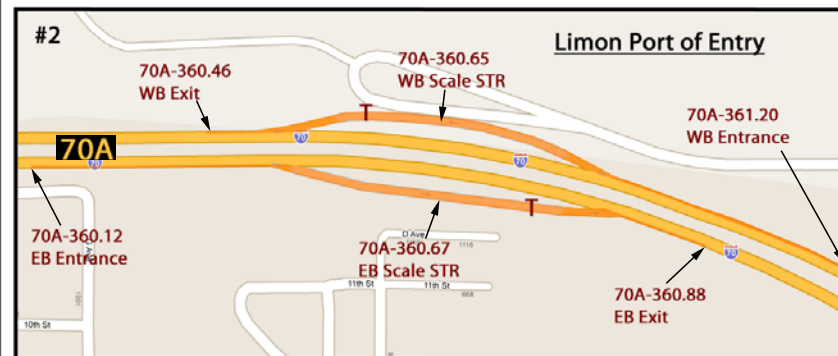
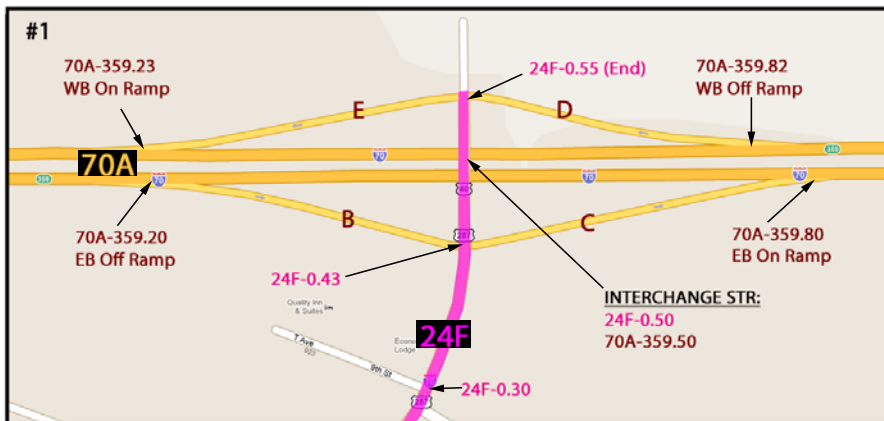
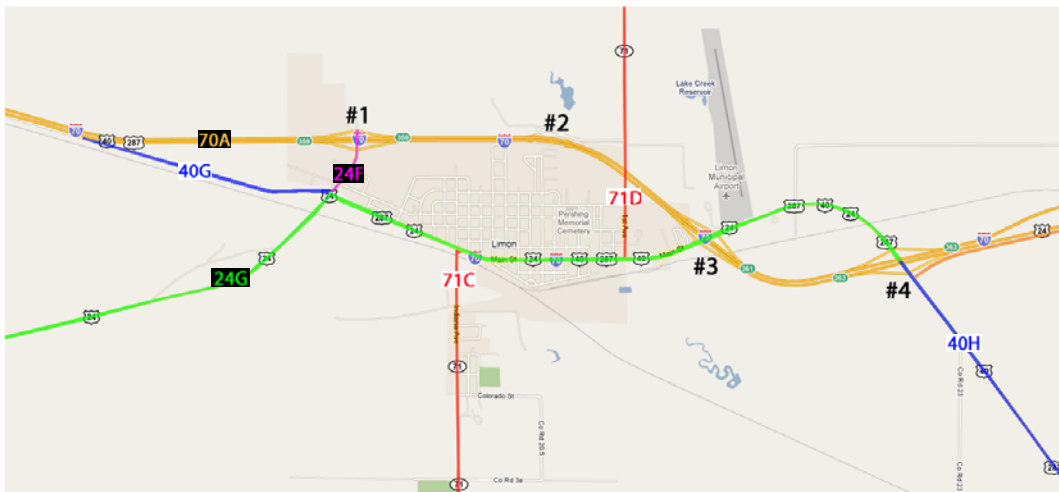
OLD CONFIGURATION





Limon, Colorado

UPDATED: 07/2013 TAM





Colorado Springs, Colorado

Platte Ave & Powers Blvd

Updated: 03/15 TAM



SB Exit Gore Pt
21B-142.03

NB Ent Gore Pt
21B-141.94

SB Off Ramp Split &
SB Loop Ent Gore Pt
21B-141.80

INTERCHANGE:
21B-141.74 (Begin)
24G-310.88 (Begin)
24H-310.88 (End)

REF: 21B-141.87 (Terminal Ave)

NB On Ramp
24G-310.91

NB Off Ramp
24G-310.94

24G-310.96

24G-311.07

Motel Rd - 24G Frontage Rd (R)

Driveway Access
3-24G-311.15

EB Ent Gore Pt from NB
24G-310.98

End of Frtg Rd (Motel Rd)
3-24G-311.01-R

EB Loop Exit Gore Pt
24G-310.89

NB Off Ramp Split
24H-310.72

End of Airport Rd/Frtg Rd
3-24H-310.46-R

NB Loop Ent Gore Pt
24H-310.76

SB Ent Gore Pt
24H-310.58

NB Exit Gore Pt to EB
24H-310.42

Troy Hill Rd @ Bijou St
3-24H-310.47-L

N Troy Hill Rd - 24H Frontage Rd (L)

Airport Rd - 24H Frontage Rd (R)

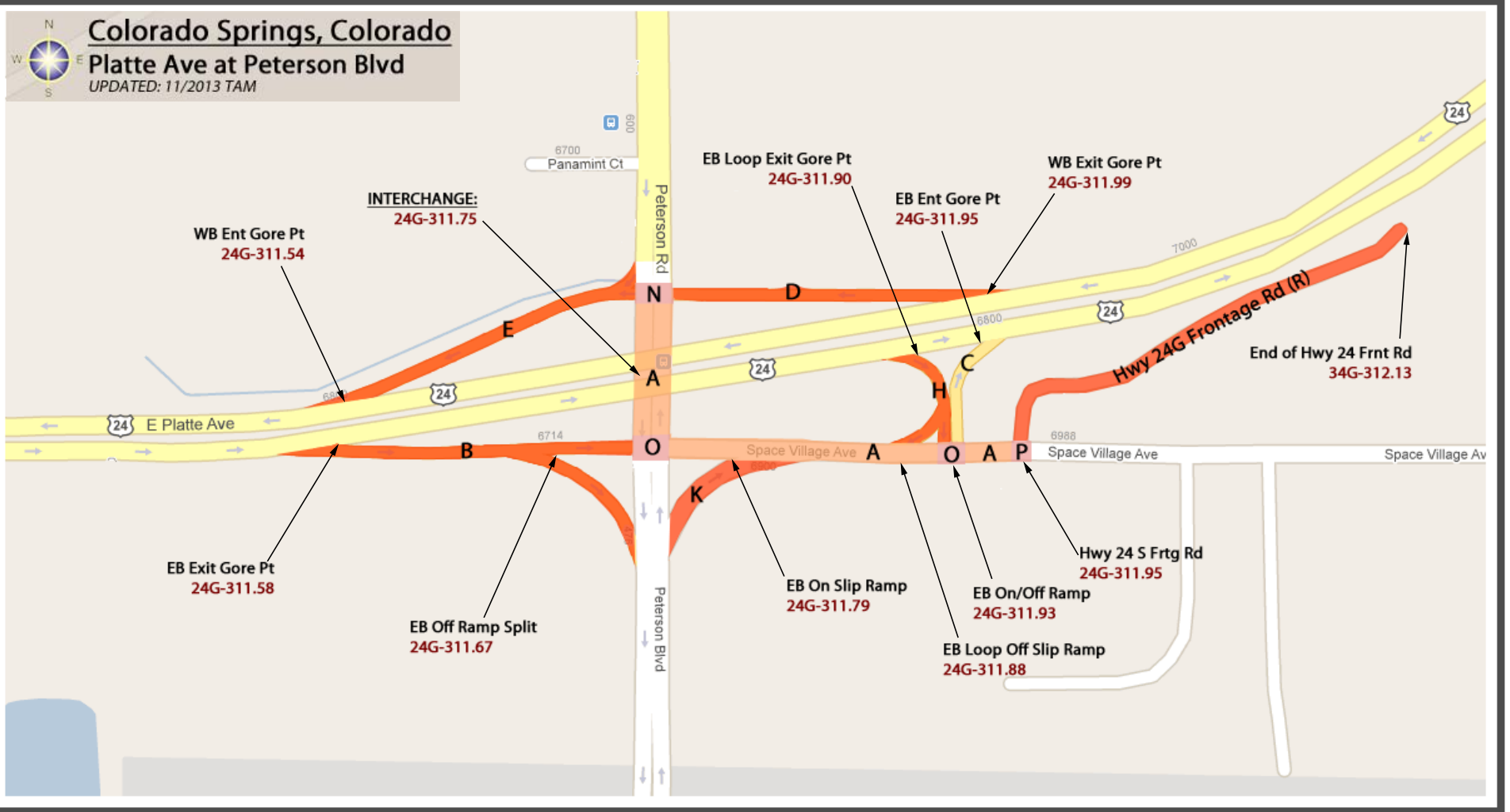
Platte Ave @ Troy Hill Rd
3-24H-310.76-M



Colorado Springs, Colorado

Platte Ave at Peterson Blvd

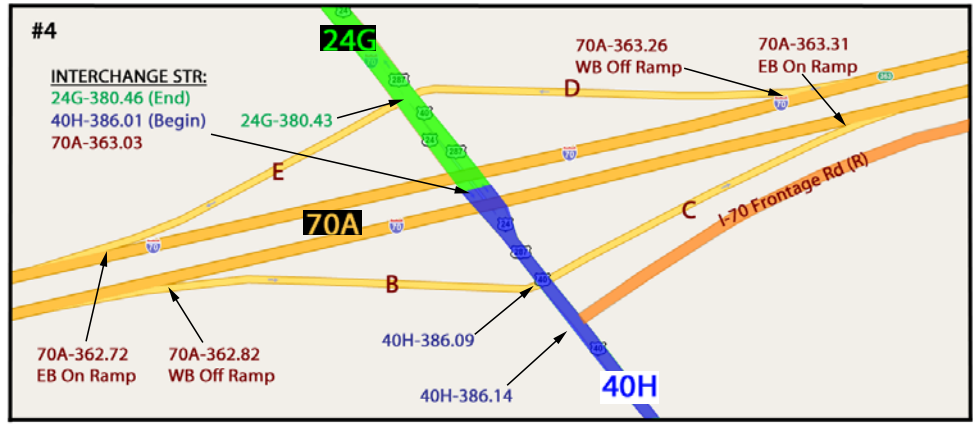
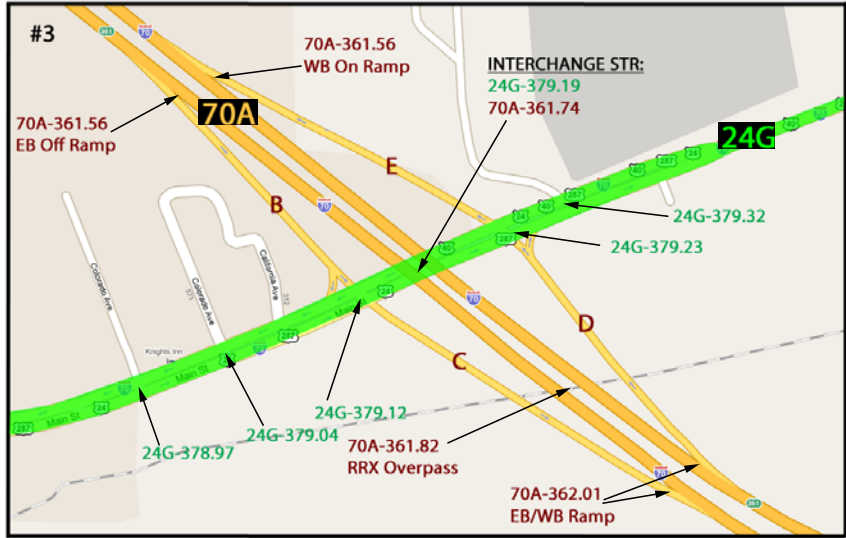
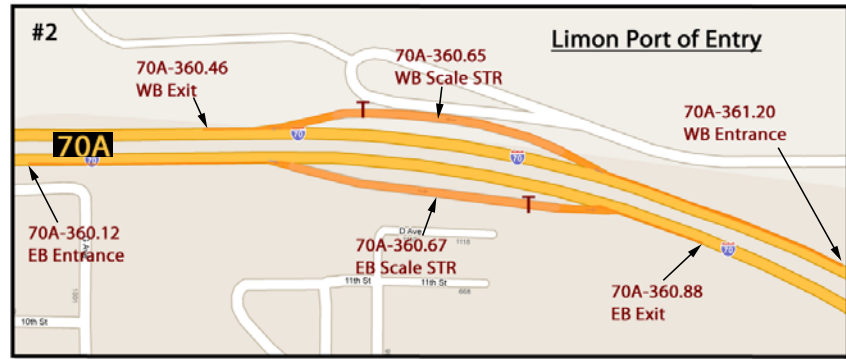
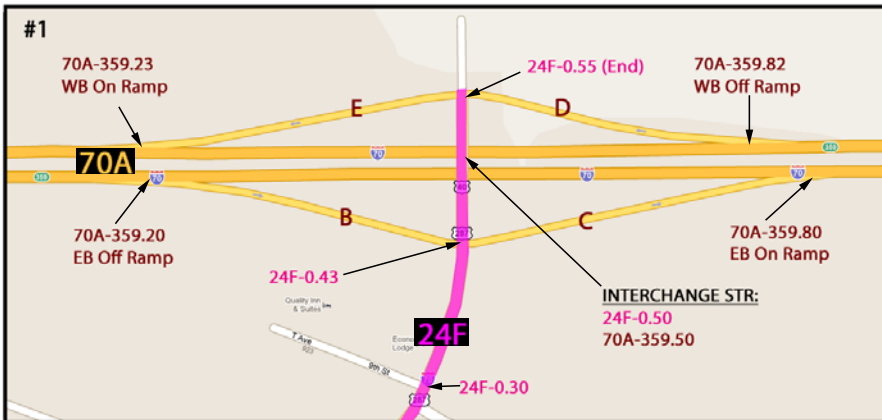
UPDATED: 11/2013 TAM





Limon, Colorado

UPDATED: 07/2013 TAM



Colorado Springs, CO

I-25 @ Hwy 24 (Exit 139)

Updated: 03/2015 TAM

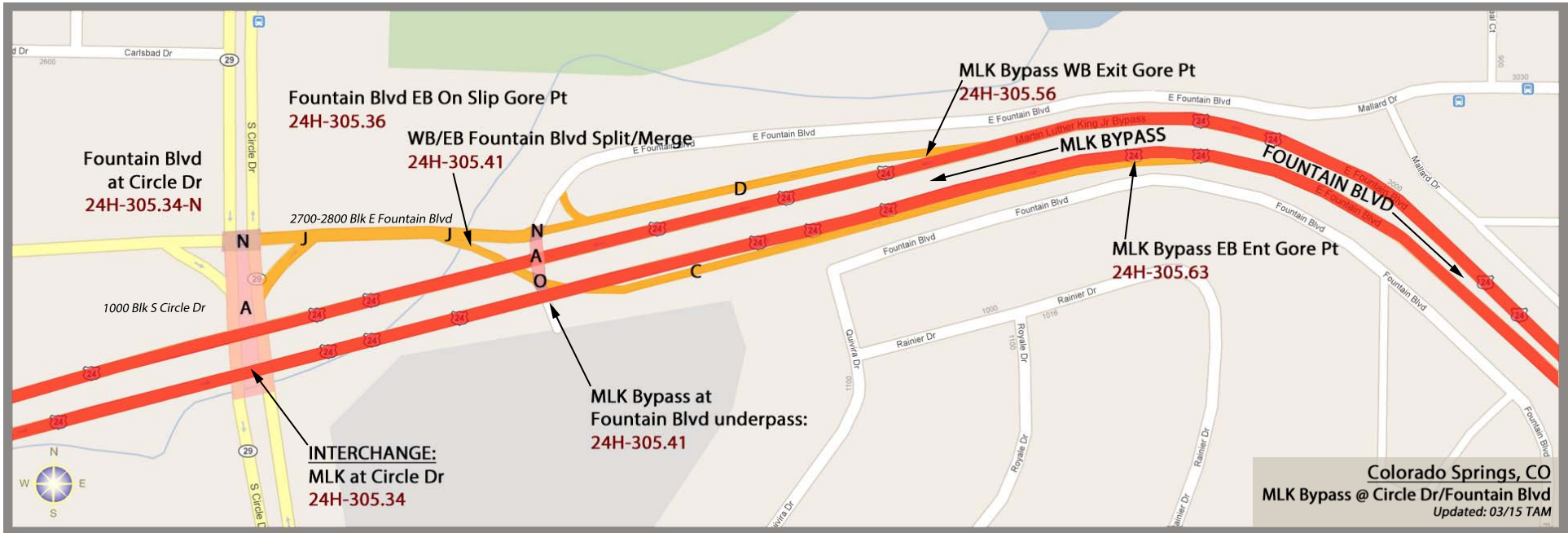


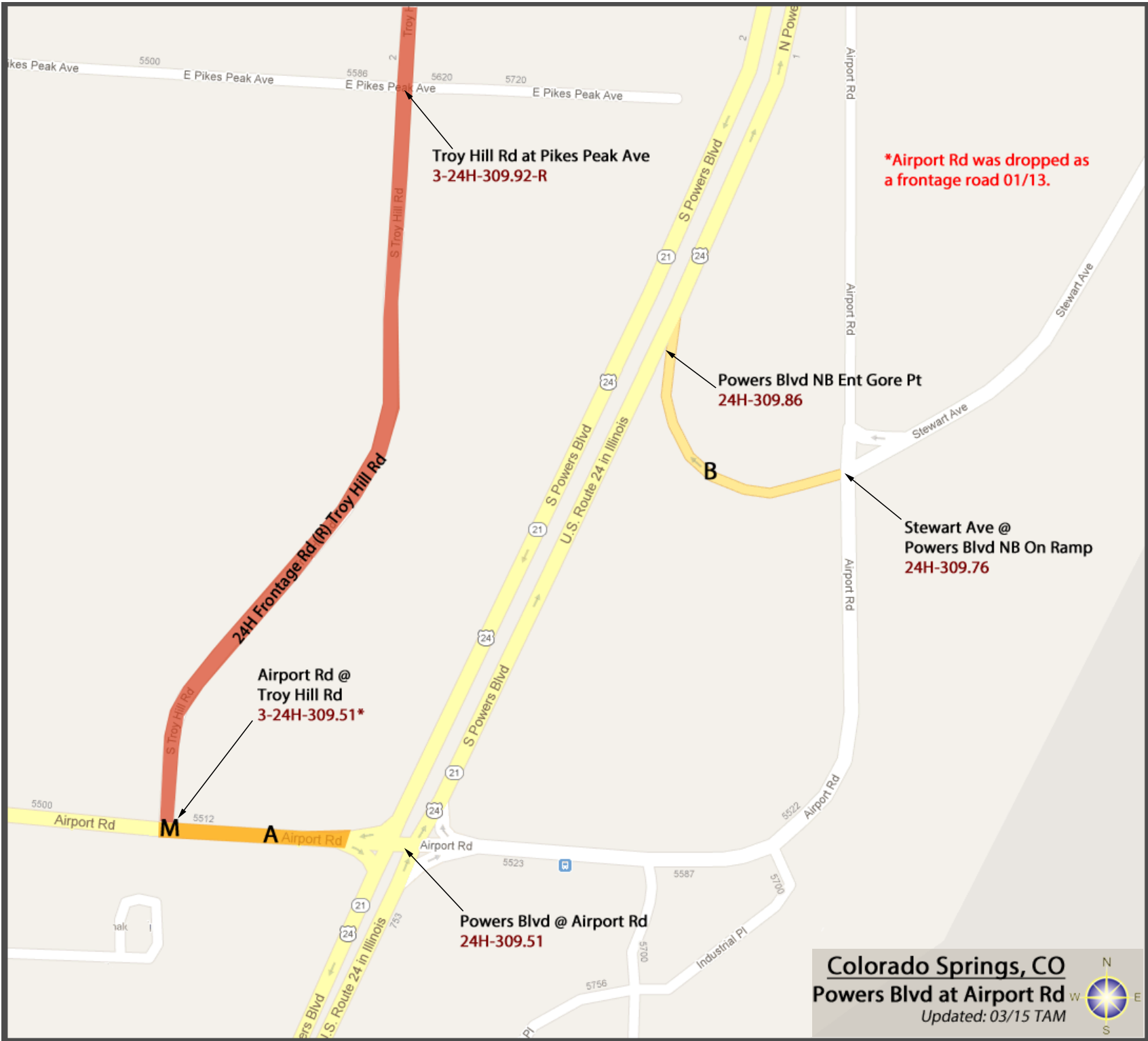


Colorado Springs, CO MLK Bypass at Union Blvd

UPDATED: 03/2015 TAM







**Troy Hill Rd at Pikes Peak Ave
3-24H-309.92-R**

***Airport Rd was dropped as a frontage road 01/13.**

**Powers Blvd NB Ent Gore Pt
24H-309.86**

**Stewart Ave @
Powers Blvd NB On Ramp
24H-309.76**

**Airport Rd @
Troy Hill Rd
3-24H-309.51***

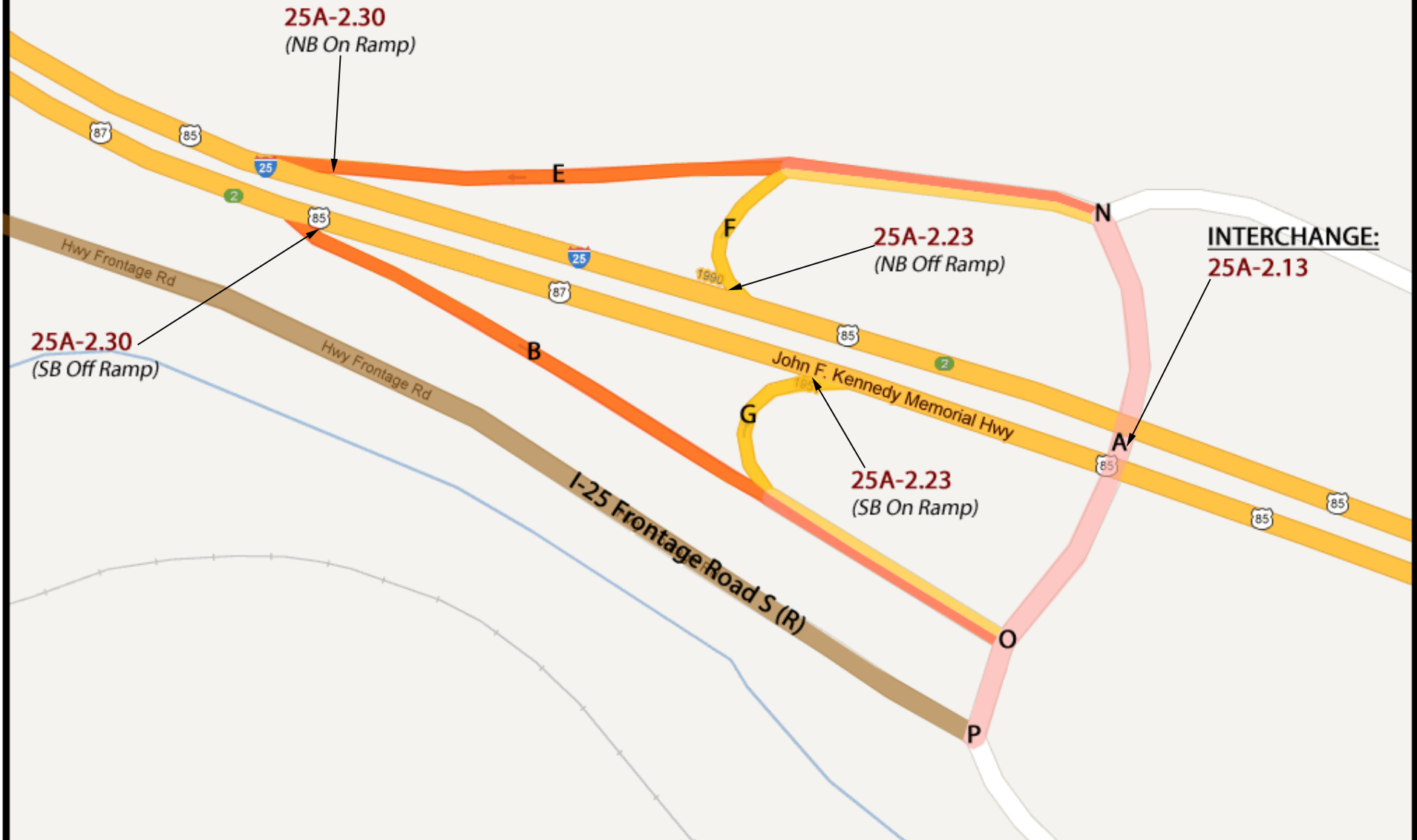
**Powers Blvd @ Airport Rd
24H-309.51**



Las Animas County, Colorado

I-25 @ Wooten (Morley Rd)

11/2012 TAM

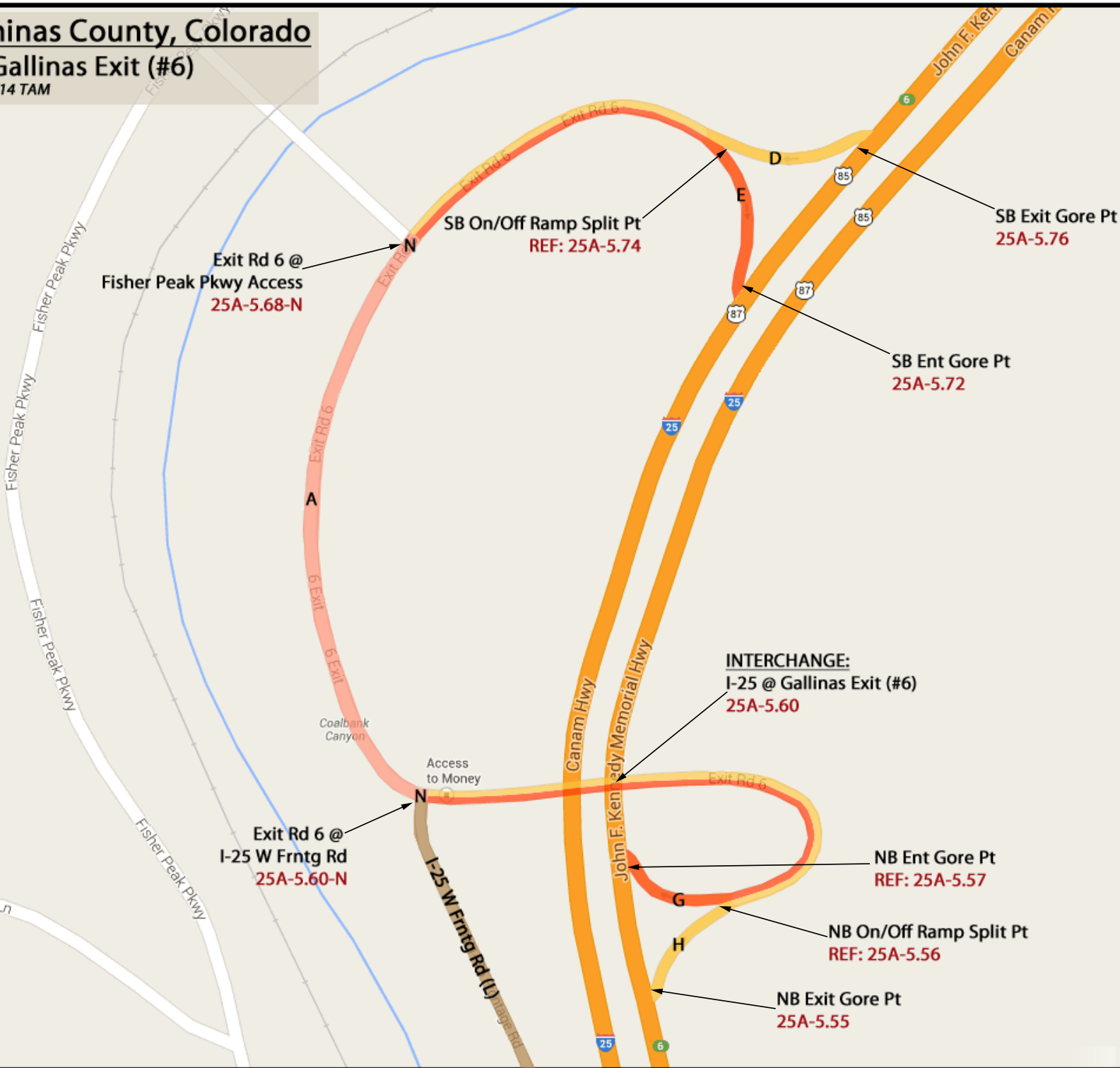




Las Alamos County, Colorado

I-25 @ Gallinas Exit (#6)

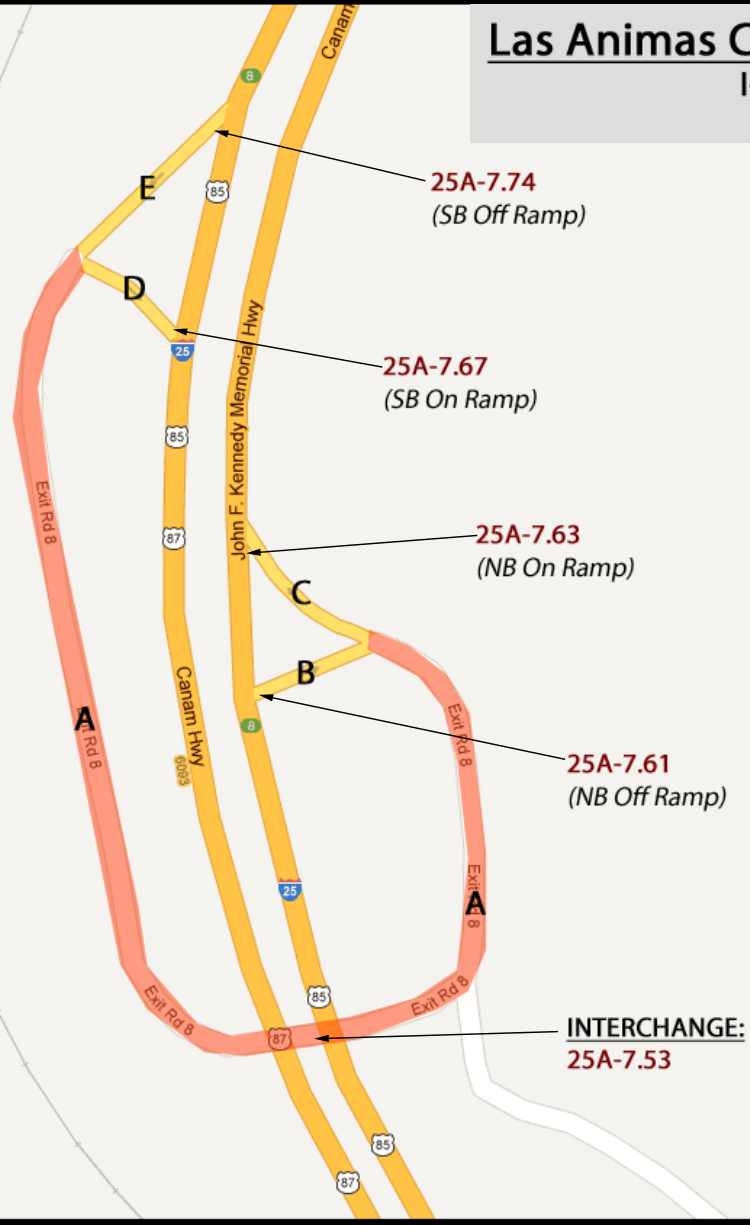
Updated: 02/14 TAM



Las Animas County, Colorado

I-25 @ Spring Creek Rd

11/2012 TAM



25A-7.74
(SB Off Ramp)

25A-7.67
(SB On Ramp)

25A-7.63
(NB On Ramp)

25A-7.61
(NB Off Ramp)

INTERCHANGE:
25A-7.53



Trinidad, Colorado
I-25 @ Santa Fe Trail (Starkville)
 TAM 2/14





Trinidad, Colorado

I-25 @ Van Buren St

TAM 02/14

*New Config Approx 2011


**INTERCHANGE:
I-25 @ Van Buren St
25A-13.00**

**NB Exit Gore Pt
to Van Buren St
25A-12.85**

**CR 20.8 (Old Sopris) @
I-25 SB On Ramp
25A-12.71**

**SB Ent Gore Pt
From CR 20.8
25A-12.61**





Trinidad, Colorado

I-25 @ Van Buren St

11/2012 TAM

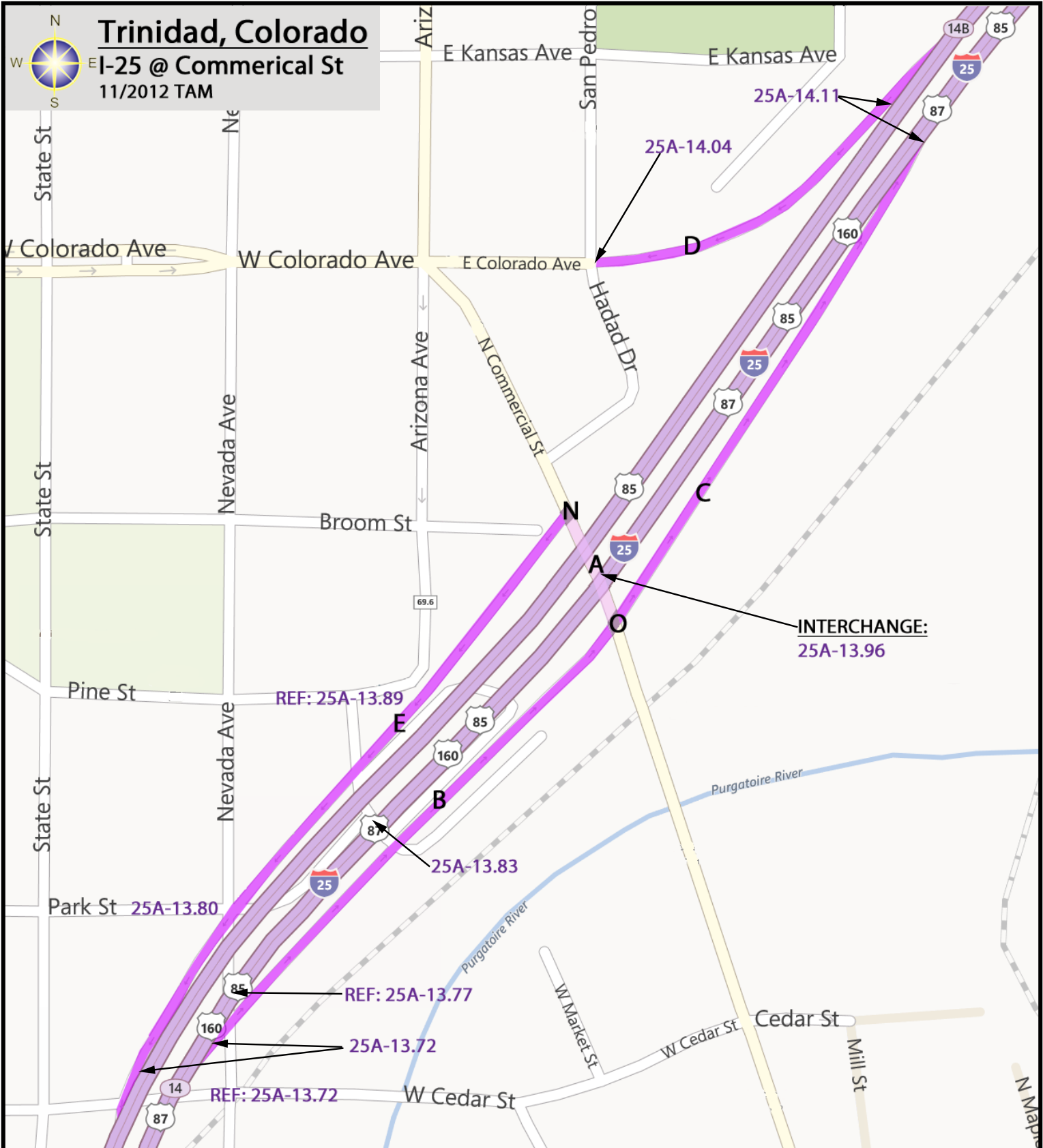




Trinidad, Colorado

E I-25 @ Commercal St

11/2012 TAM

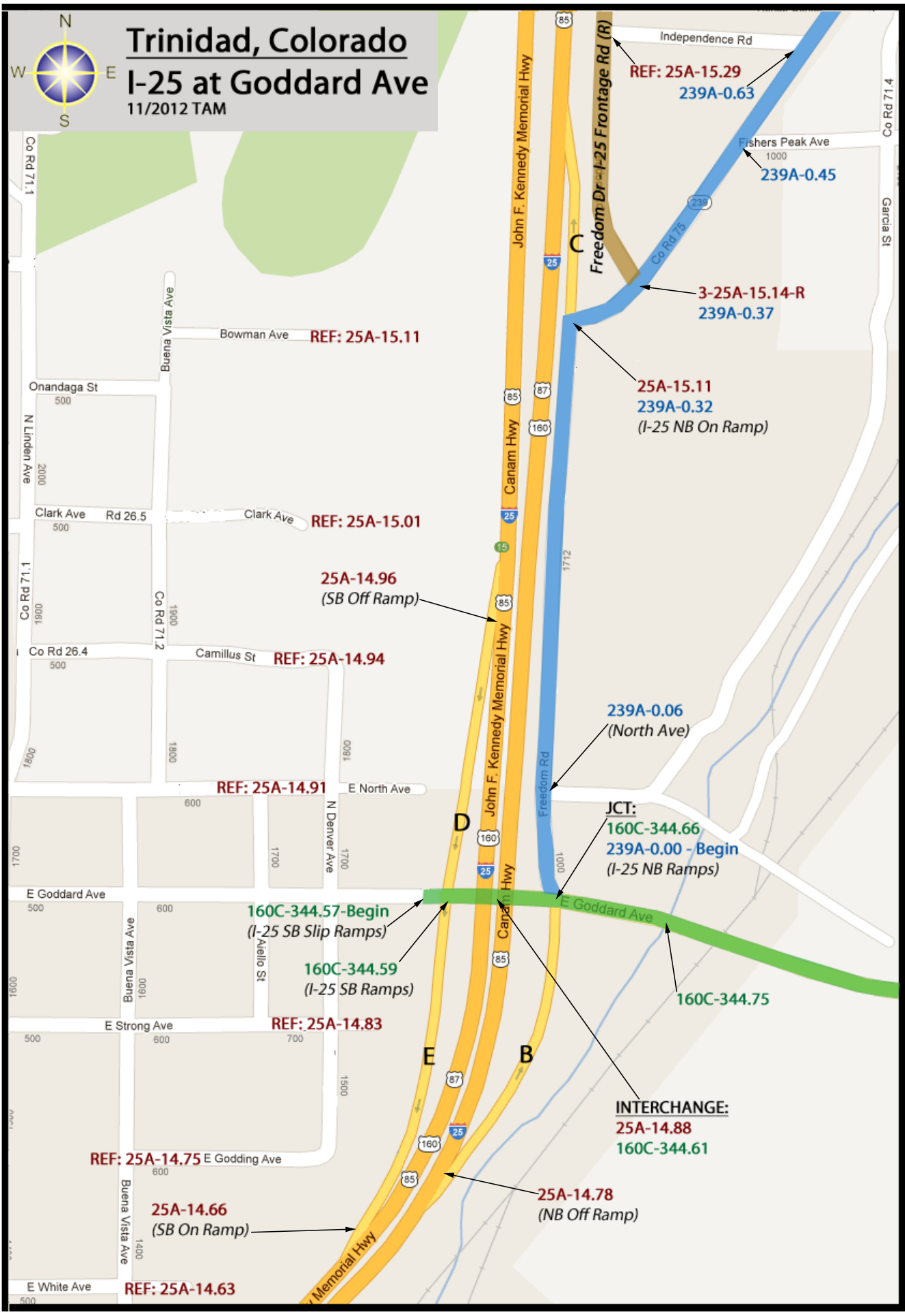




Trinidad, Colorado

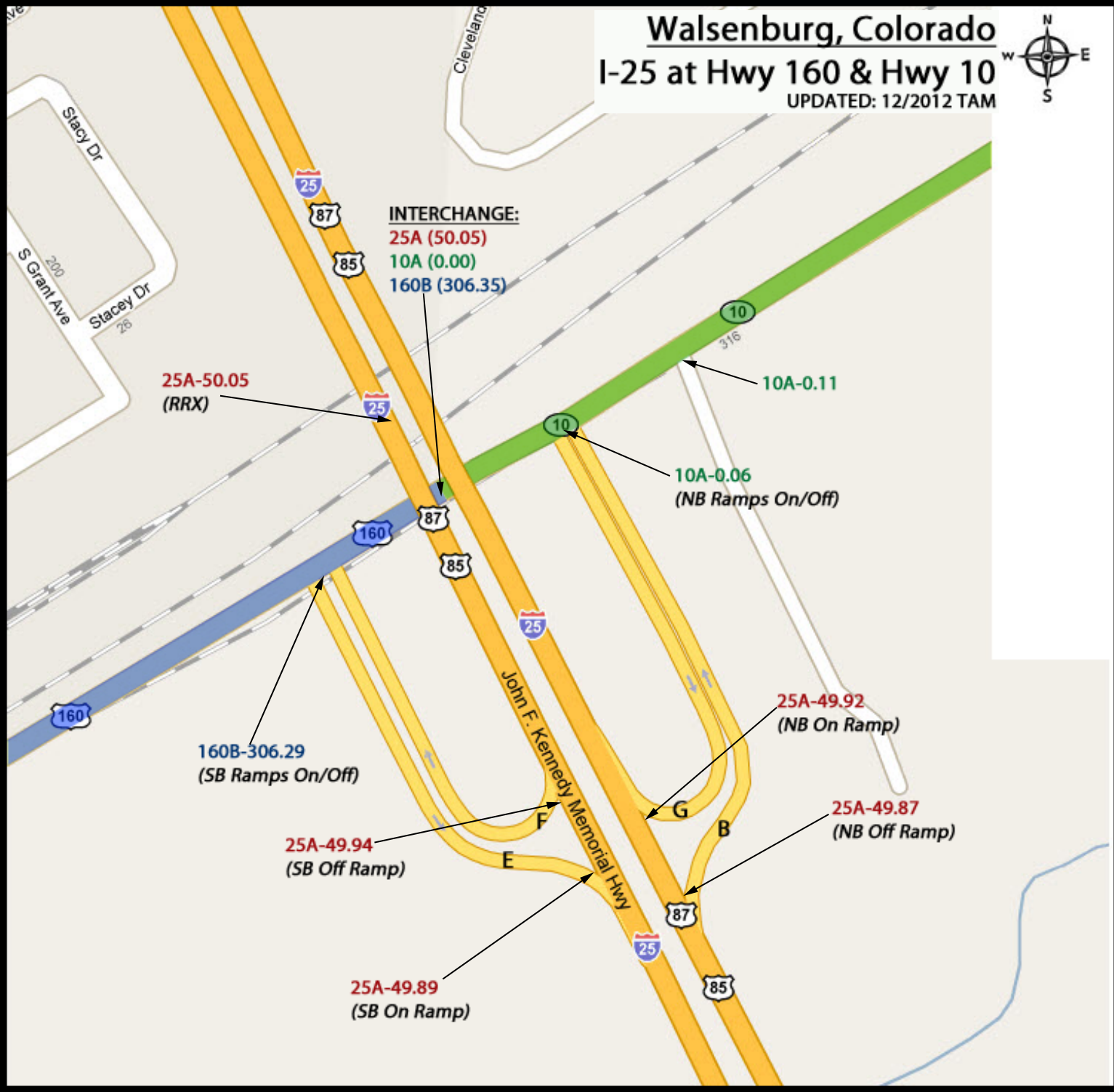
I-25 at Goddard Ave

11/2012 TAM



Walsenburg, Colorado I-25 at Hwy 160 & Hwy 10

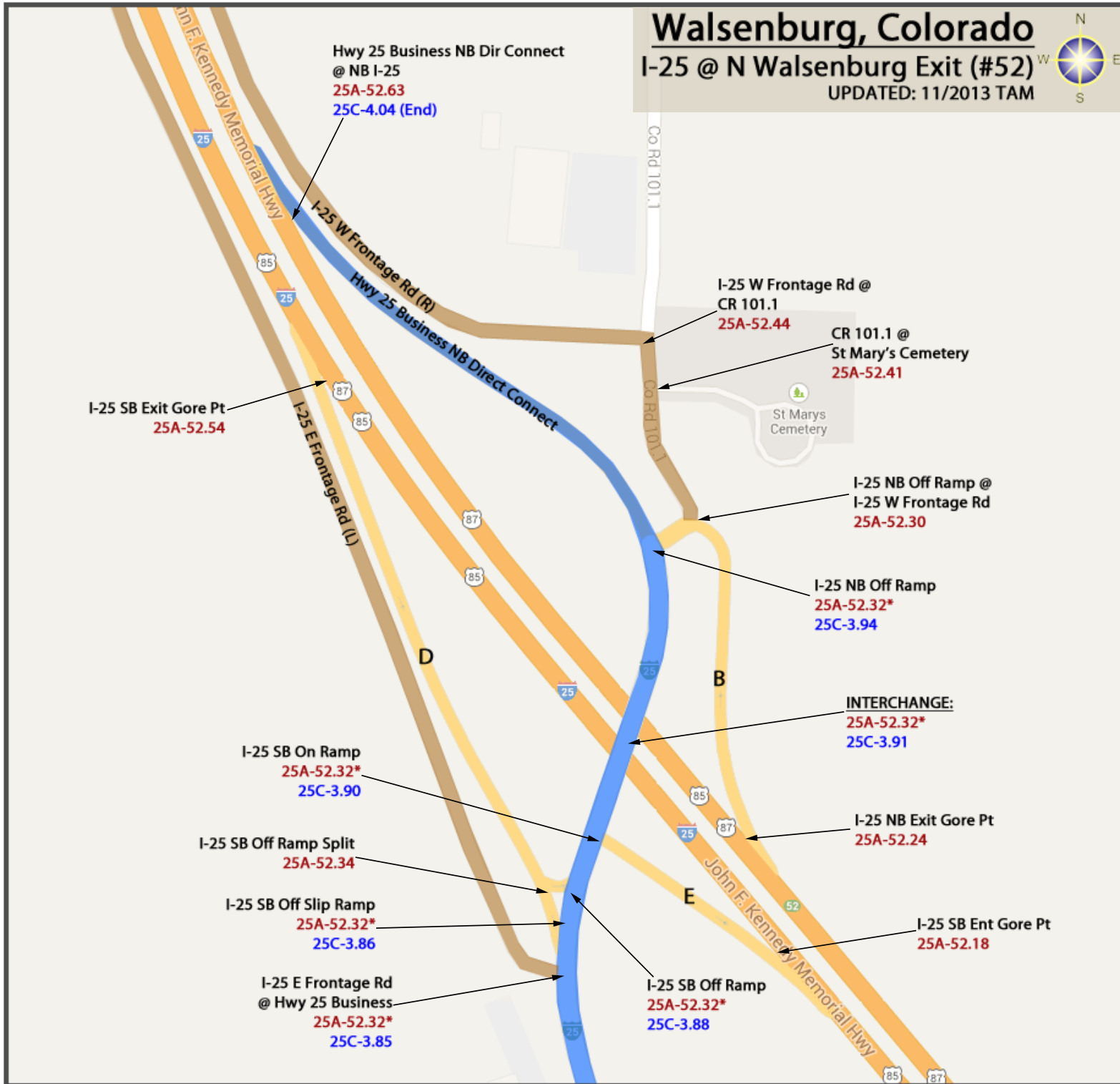
UPDATED: 12/2012 TAM



Walsenburg, Colorado

I-25 @ N Walsenburg Exit (#52)

UPDATED: 11/2013 TAM

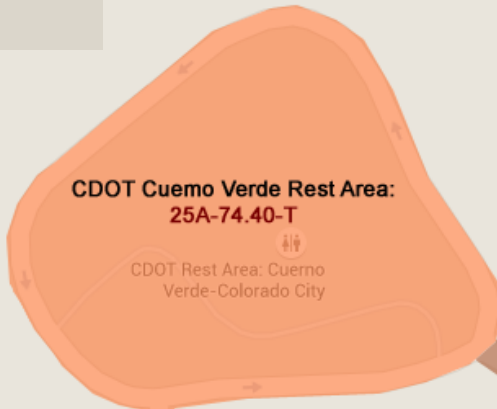




Colorado City, Colorado

I-25 @ Exit 74 (Hwy 165)

UPDATED: 04/16 TAM



CDOT Cuemo Verde Rest Area:
25A-74.40-T

CDOT Rest Area: Cuerno Verde-Colorado City

**Hwy 165 @
CDOT Cuemo Verde Rest Area:**
165A-36.71

Max's Place

Three Sister's
Tavern & Grill

**Hwy 165 @
Service Rd:**
165A-36.63

**Hwy 165 @
Algonquin Way**
165A-36.56

**Hwy 165 @
I-25 SB Ramps:**
165A-36.80

**Hwy 165 @
I-25 NB Ramps:**
165A-36.89

Obie's Fillin' Station
- Best Barbecue In...

**Hwy 165 @ Abby Rd
I-25 E Frontage Rd:**
25A-74.37-R
165A-36.89 (END)

SB Exit Gore Pt:
25A-74.60

NB Ent Gore Pt:
25A-74.64

INTERCHANGE:
25A-74.37
165A-36.84

**NB Exit Gore Pt
SB Ent Gore Pt**
25A-74.23

I-25 E Frontage Rd (L)

Pueblo Fwy

John F. Kennedy Memorial Hwy

Canam Hwy

I-25 E Frontage Rd (R)

U.S. Hwy 85

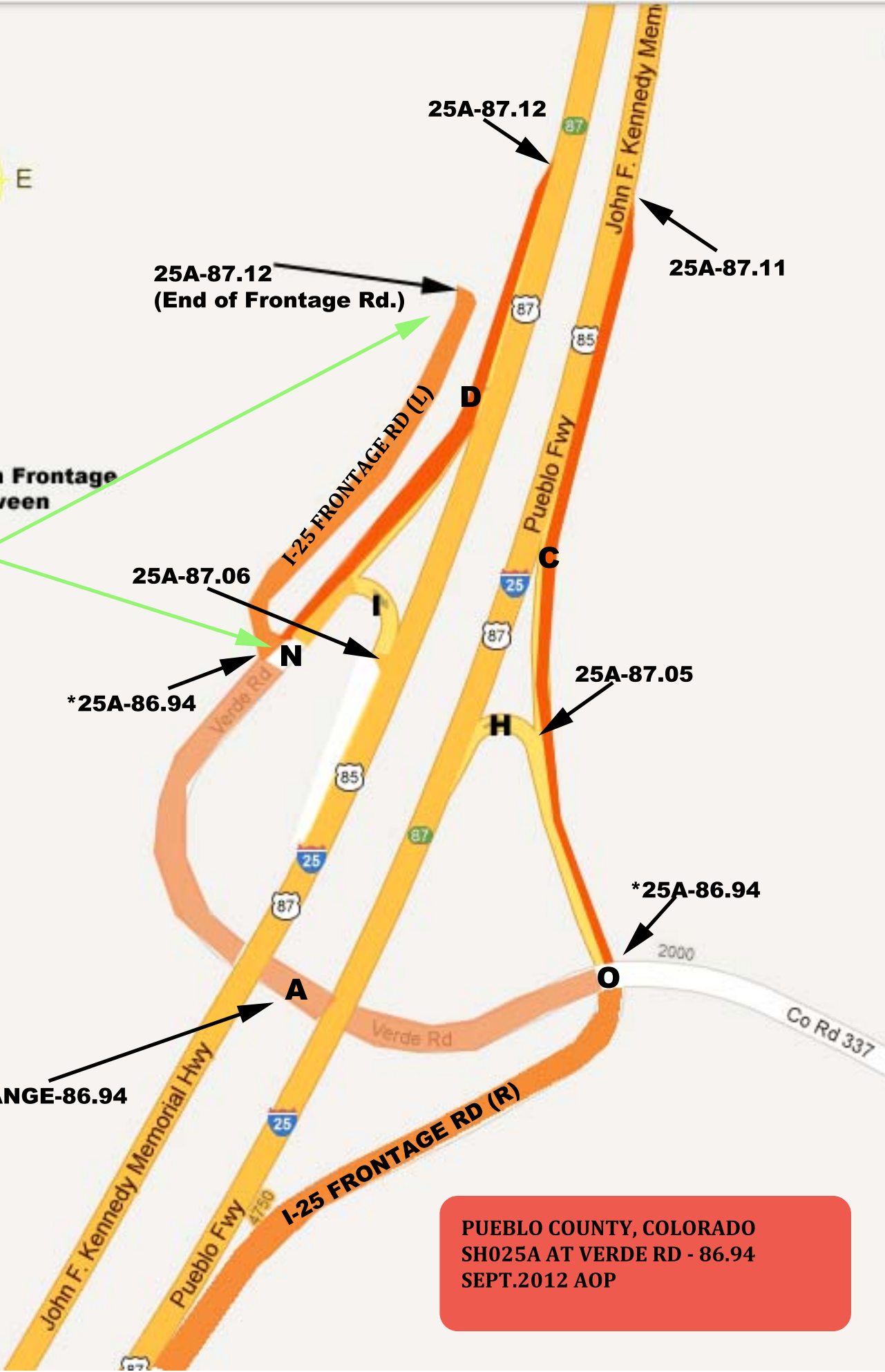
Abbey Rd / I-25 E Frontage Rd (R)

Pueblo South / Colorado City KOA





***Note: Anything on Frontage Rd. should be between 87.05 to 87.12**



**PUEBLO COUNTY, COLORADO
SH025A AT VERDE RD - 86.94
SEPT.2012 AOP**

Pueblo County, Colorado

I-25 at Pinon Rest Area

05/12 TAM



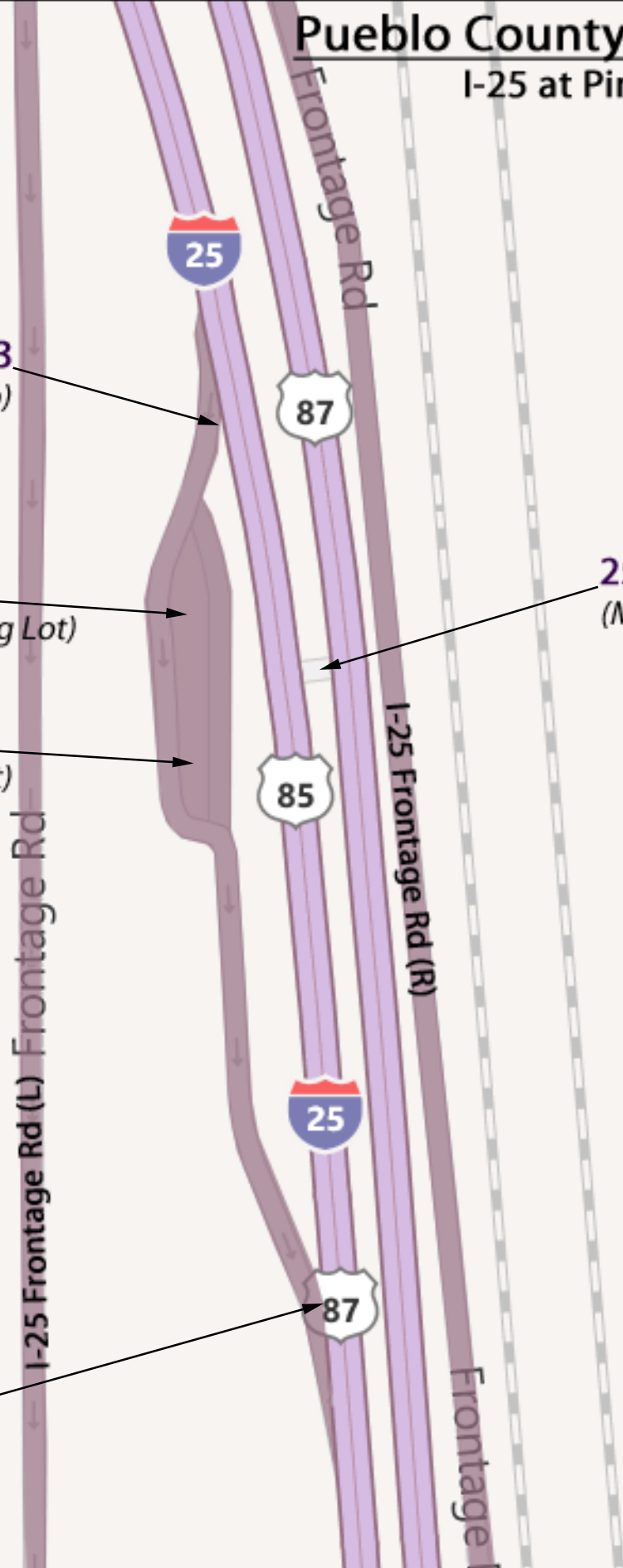
25A-111.63
(SB Off Ramp)

25A-111.56
(Car/Truck Parking Lot)

25A-111.51
(Semi Parking Lot)

25A-111.39
(SB On Ramp)

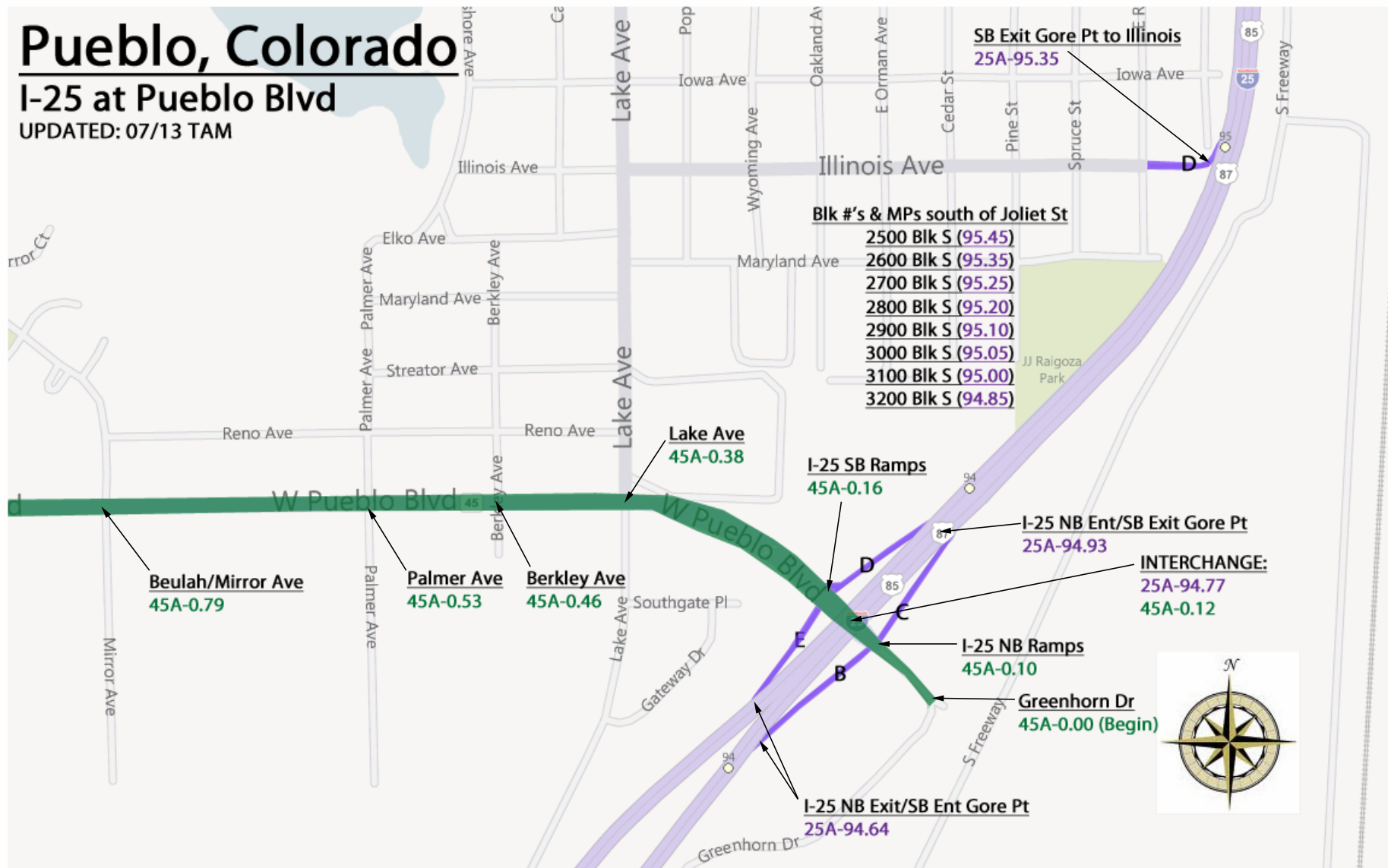
25A-111.52
(MEDXOVER)

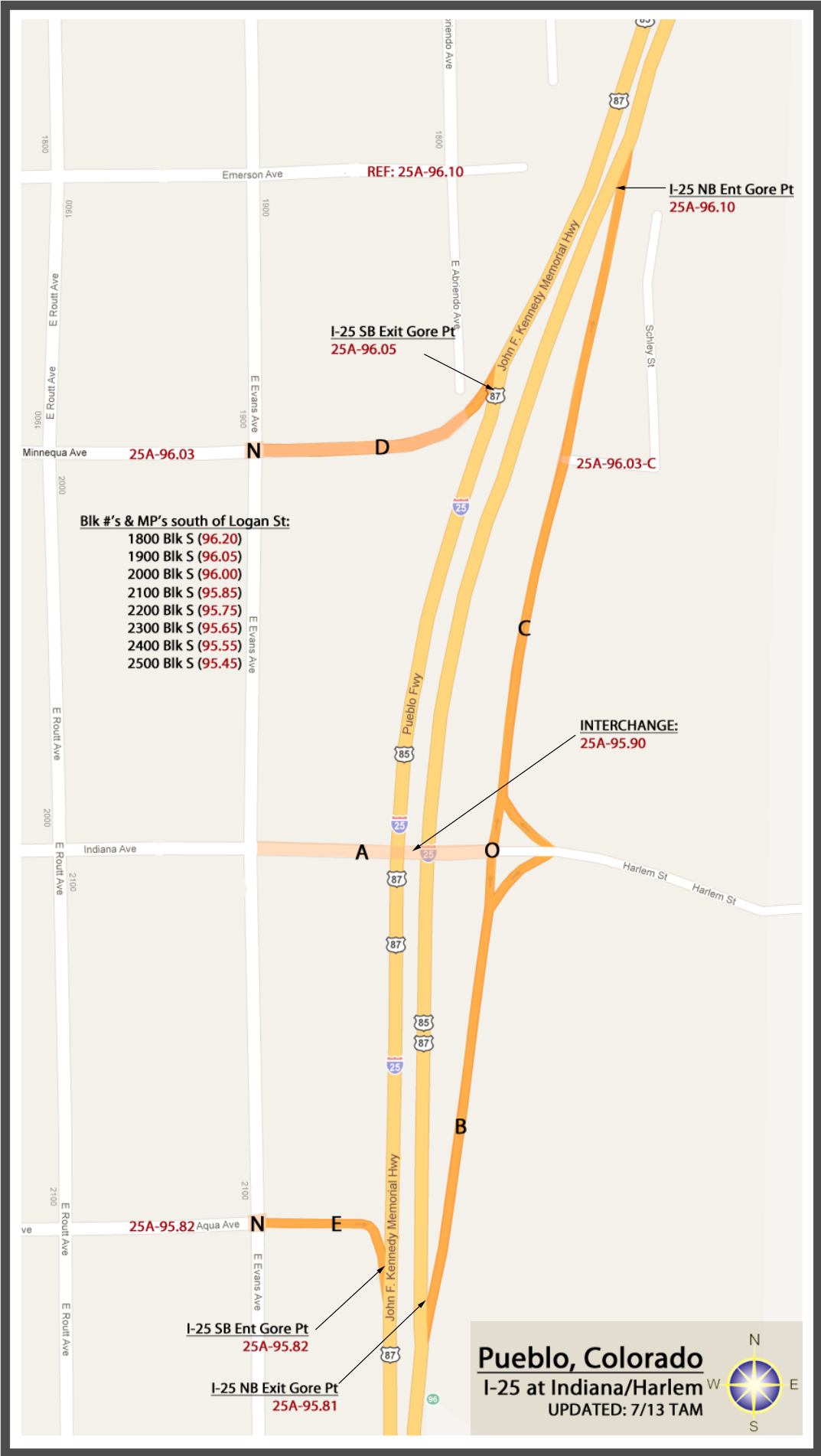


Pueblo, Colorado

I-25 at Pueblo Blvd

UPDATED: 07/13 TAM

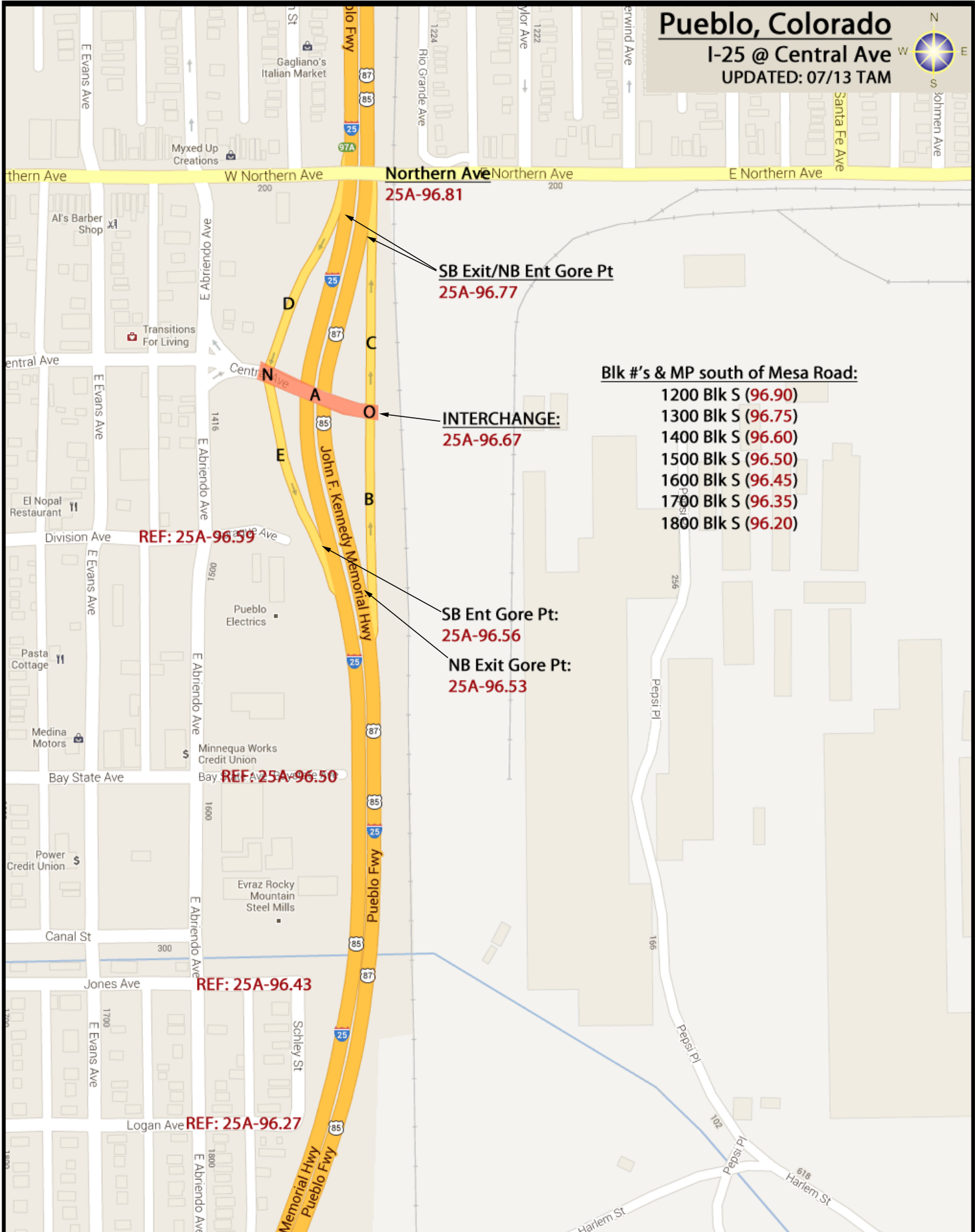




Pueblo, Colorado

I-25 @ Central Ave

UPDATED: 07/13 TAM



Pueblo, Colorado

I-25 @ Abriendo Ave

UPDATED: 12/2013 TAM



Washington St @
Abriendo Ave
25A-97.36*

Bicknell Ave - REF: 25A-97.36

I-25 SB Ent Gore Pt &
NB Ent Loop Gore Pt
25A-97.33

Fairview Ave - REF: 25A-97.33

Summit Ave - REF: 25A-97.27*

Arroyo Ave - REF: 25A-97.10

- I-25 Blk #'s & MP's:**
- 700 S (97.50)
 - 800 S (97.40)
 - 900 S (97.30)
 - 1000 S (97.20)
 - 1100 S (97.05)
 - 1200 S (96.90)

Overpass Mesa Ave
(100 Blk W & 100 Blk E)
25A-96.95

STR Arkansas River
25A-97.59

RRX Underpass
25A-97.53

I-25 SB Exit Gore Pt
25A-97.51

INTERCHANGE:
25A-97.36*

I-25 NB Exit Gore Pt
25A-97.29

STR Arkansas River
50C-1.13 (K-18-FF)
50C-1.14 (K-18-R)

Santa Fe Dr & Santa Fe Ave
50C-1.28

50C-1.36

50C-1.33

100 Blk W

100 Blk E



Pueblo, Colorado

I-25 at Ilex/Santa Fe Ave

UPDATED: 06/13 TAM

I-25 Blk #'s & MP's

south of Gruma Dr Underpass:

- 300 Blk S (98.05)
- 400 Blk S (97.85)
- 500 Blk S (97.75)
- 600 Blk S (97.60)
- 700 Blk S (97.50)
- 800 Blk S (98.40)
- 900 Blk S (98.30)

50C-0.68
(Spring St)

50C-0.75
(Bennett St)

50C-0.79
(Clark St)

50C-0.82
(Ilex St)

50C-0.87
(I-25 SB Ramps)

50C-0.92
(C St)

50C-1.01
(Rush St)

Arkansas River
25A-97.59 (K-18-AJ)

Arkansas River
50C-1.13 (K-18-FF)
50C-1.14 (K-18-R)

Bennett St Underpass
(100-200 Blk Ilex St)
25A-97.92

Ilex St Underpass
(100-200 Blk Ilex St)
25A-97.86

I-25 SB Exit Gore Pt
25A-97.85

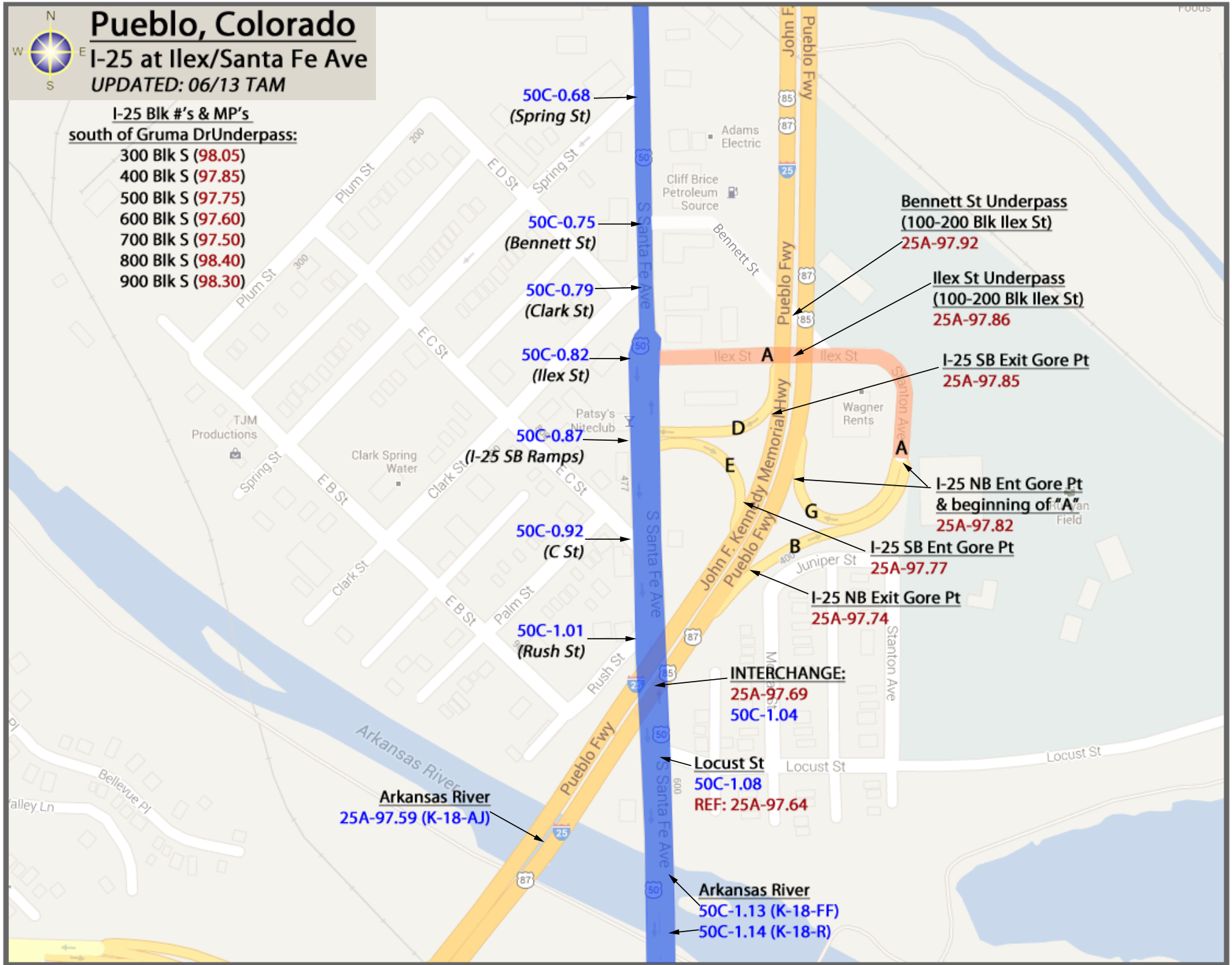
I-25 NB Ent Gore Pt
& beginning of "A"
25A-97.82

I-25 SB Ent Gore Pt
25A-97.77

I-25 NB Exit Gore Pt
25A-97.74

INTERCHANGE:
25A-97.69
50C-1.04

Locust St
50C-1.08
REF: 25A-97.64



Pueblo, Colorado
I-25 @ 1st St, 4th St, & 5th/6th St
 UPDATED: 06/13 TAM



Blk #'s & MP's north of 1st St

- 100 Blk N (98.55)
- 200 Blk N (98.65)
- 300 Blk N (98.70)
- 400 Blk N (98.75)
- 500 Blk N (98.80)
- 600 Blk N (98.90)
- 700 Blk N (98.95)
- 800 Blk N (99.05)

Blk #'s & MP's south of 1st St

- 100 Blk S (98.45)
- 200 Blk S (98.35)
- 300 Blk S (98.05)

Pueblo, Colorado
I-25 @ 8th & 13th
 UPDATED: 06/13 TAM



Blk #'s & MP's north of 8th St

- 800 blk N (99.05)
- 900 Blk N (99.10)
- 1000 Blk N (99.15)
- 1100 Blk N (99.25)
- 1200 Blk N (99.35)
- 1300 Blk N (99.40)
- 1400 Blk N (99.45)
- 1500 Blk N (99.55)
- 1600 Blk N (99.60)
- 1700 Blk N (99.65)

25A-99.56
(NB On Ramp)

25A-99.53
(SB Off Ramp)

REF: 25A-99.51

REF: 25A-99.44

INTERCHANGE:
25A-99.39

REF: 25A-99.30

REF: 25A-99.22

REF: 25A-99.15

REF: 25A-99.07

25A-99.20
(NB Off Ramp)

25A-99.16
(SB On Ramp)

25A-99.01 (8th St)

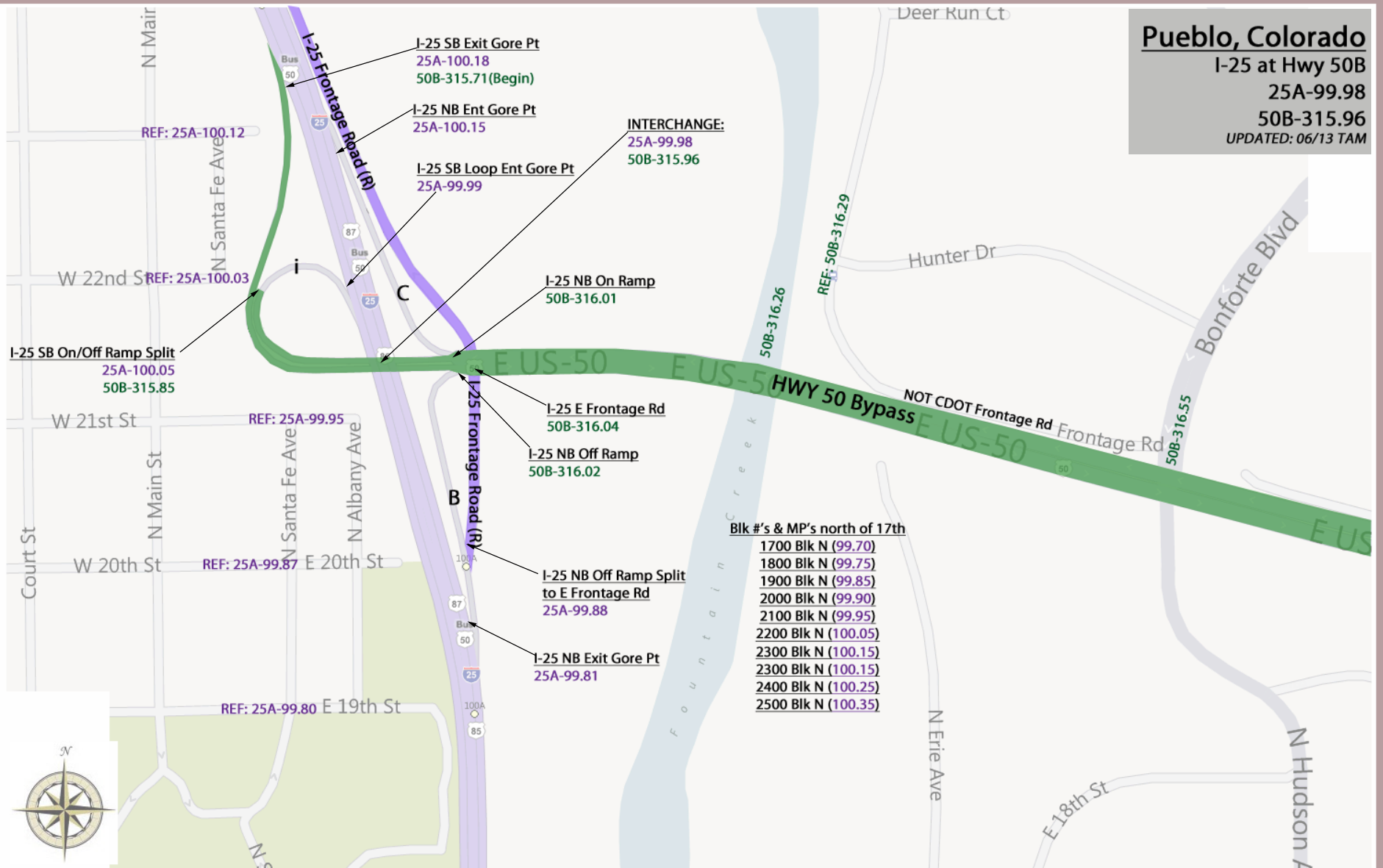
Pueblo, Colorado

I-25 at Hwy 50B

25A-99.98

50B-315.96

UPDATED: 06/13 TAM



Pueblo, Colorado

I-25 @ 29th St

UPDATED: 06/13 TAM



I-25 SB Exit Gore Pt:
25A-100.95

Blk #'s & MP's north of 29th St
2900 Blk N (100.70)
3000 Blk N (100.85)
3100 Blk N (101.00)
3200 Blk N (101.10)

3-25A-100.96-P

REF: 25A-100.85

3-25A-100.68-P

INTERCHANGE:
25A-100.68

3-25A-100.60-R

REF: 25A-100.58

Blk #'s & MP's south of 29th St
2800 Blk N (100.60)
2700 Blk N (100.55)
2600 Blk N (100.45)
2500 Blk N (100.35)

I-25 SB Ent Gore Pt
25A-100.50

3-25A-100.50-R

I-25 NB Exit Gore Pt
25A-100.46

REF: 25A-100.48

REF: 25A-100.38

(26th St) I-25 E Frontage Rd - R

3-25A-100.38-R
(100 E Blk & 100 Blk W 26th St)

(2600 Blk N - 2800 Blk N)

Pueblo, Colorado

I-25 at Canon City Exit #101

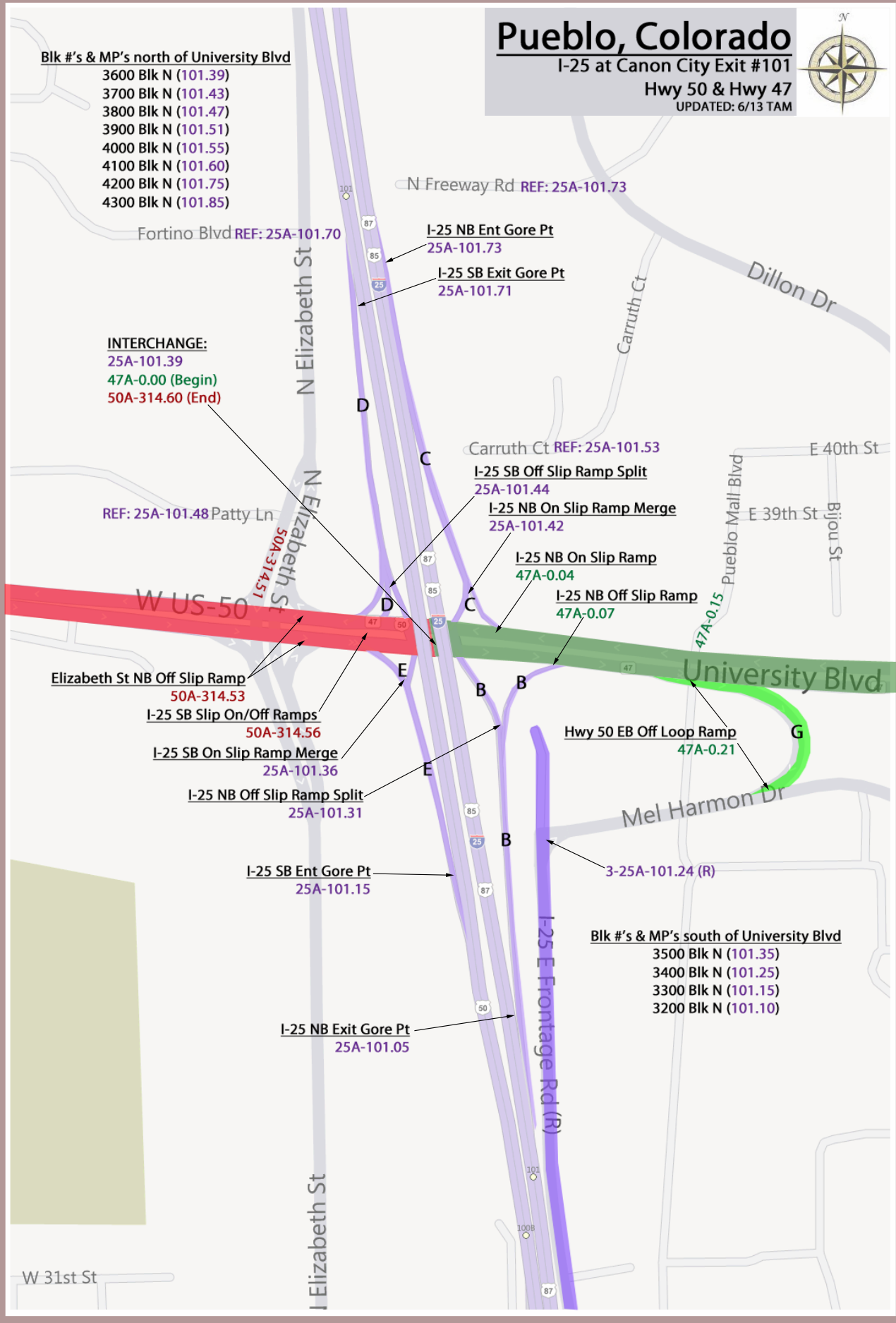
Hwy 50 & Hwy 47

UPDATED: 6/13 TAM



Blk #'s & MP's north of University Blvd

- 3600 Blk N (101.39)
- 3700 Blk N (101.43)
- 3800 Blk N (101.47)
- 3900 Blk N (101.51)
- 4000 Blk N (101.55)
- 4100 Blk N (101.60)
- 4200 Blk N (101.75)
- 4300 Blk N (101.85)



INTERCHANGE:

- 25A-101.39
- 47A-0.00 (Begin)
- 50A-314.60 (End)

Blk #'s & MP's south of University Blvd

- 3500 Blk N (101.35)
- 3400 Blk N (101.25)
- 3300 Blk N (101.15)
- 3200 Blk N (101.10)

W 31st St

Pueblo, Colorado

I-25 at Dillon Dr

UPDATED: 9/10/21 ECS



I-25 S FRONTAGE RD - L

INTERCHANGE:
I-25 @ Dillon Dr Overpass
Exit 103
25A - 103.56

N **A** **O**

E **B**

I-25 SB Ent Gore Pt
25A - 103.38

I-25 NB Exit Gore Pt
25A - 103.29

Wagner Equipment Co

Dillon Dr

Dillon Dr

Elizabeth St

Xfinity Store by Comcast

GNC
Vitamin &
supplements store

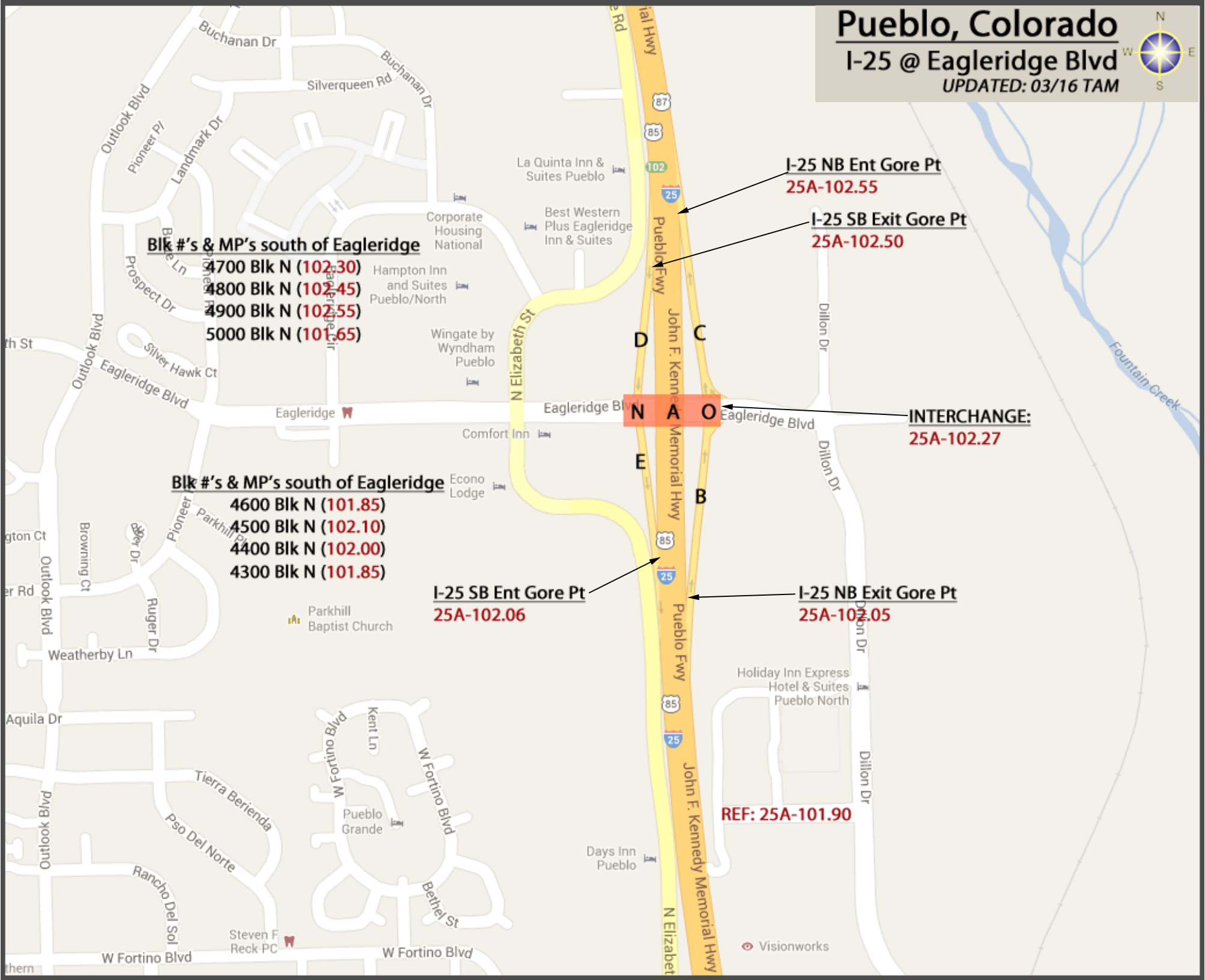
Best Buy
Electronics store

Cavender's

Pueblo, Colorado

I-25 @ Eagleridge Blvd

UPDATED: 03/16 TAM



Blk #'s & MP's south of Eagleridge

- 4700 Blk N (102.30)
- 4800 Blk N (102.45)
- 4900 Blk N (102.55)
- 5000 Blk N (101.65)

Blk #'s & MP's south of Eagleridge

- 4600 Blk N (101.85)
- 4500 Blk N (102.10)
- 4400 Blk N (102.00)
- 4300 Blk N (101.85)

I-25 NB Ent Gore Pt
25A-102.55

I-25 SB Exit Gore Pt
25A-102.50

INTERCHANGE:
25A-102.27

I-25 SB Ent Gore Pt
25A-102.06

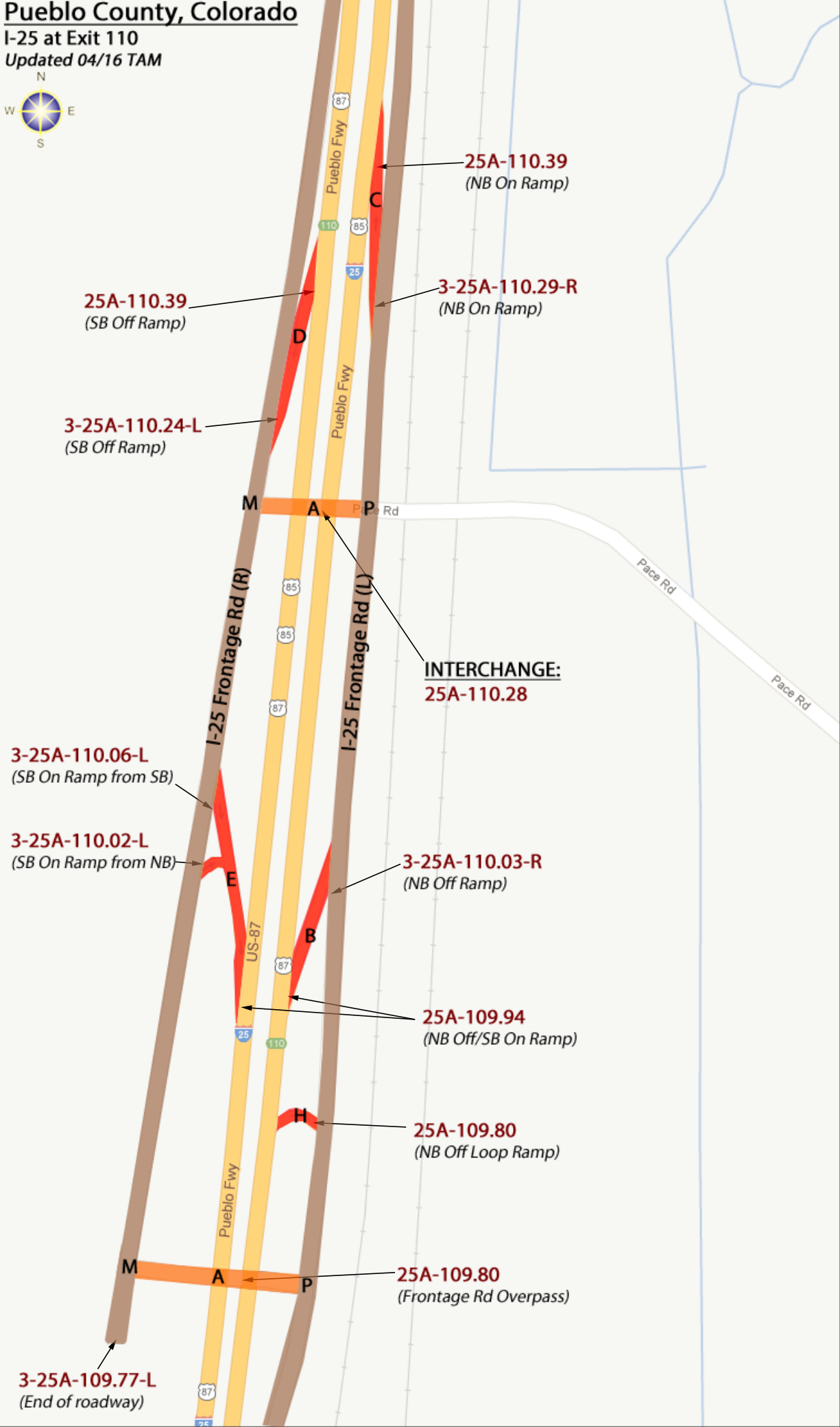
I-25 NB Exit Gore Pt
25A-102.05

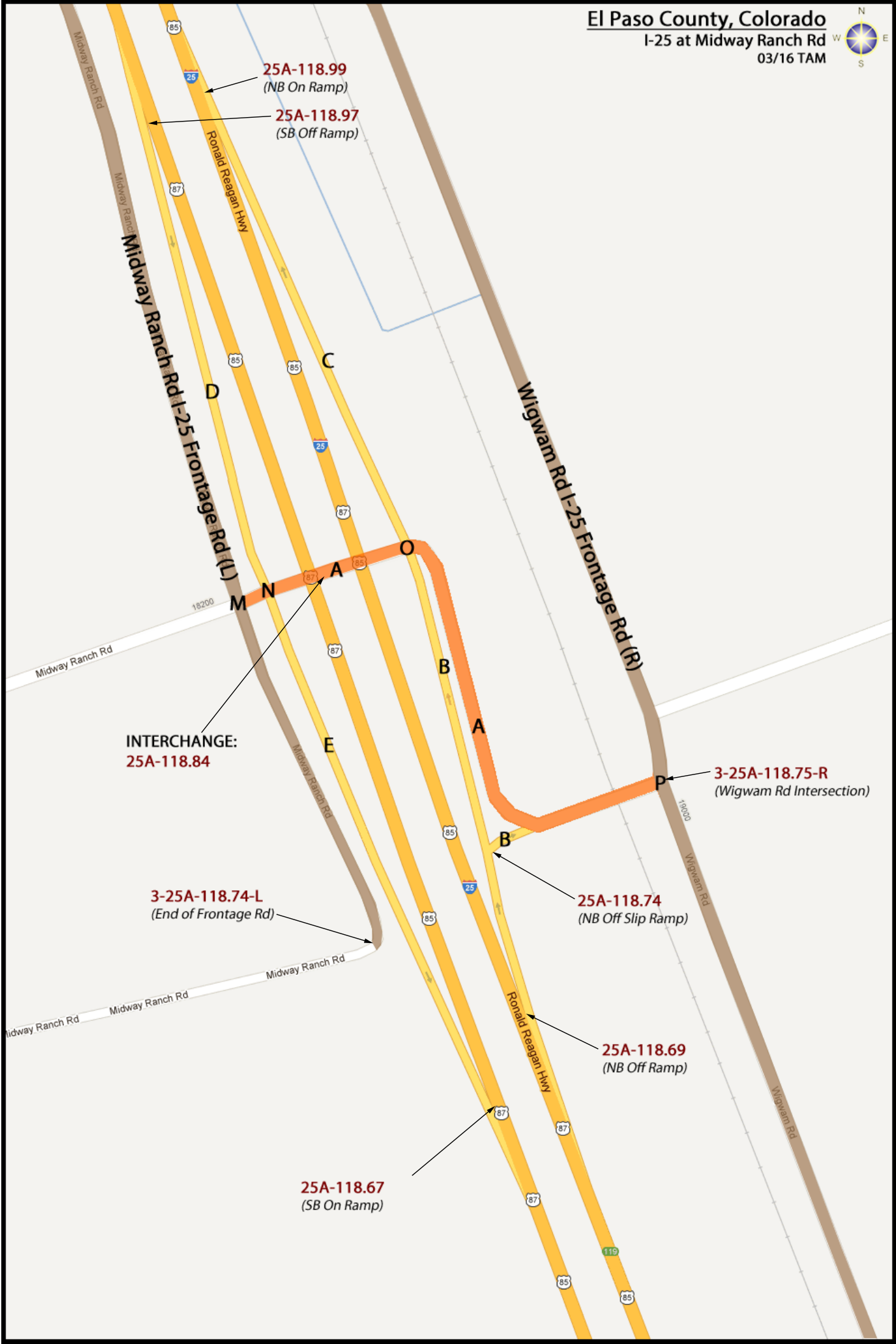
REF: 25A-101.90

● Visionworks

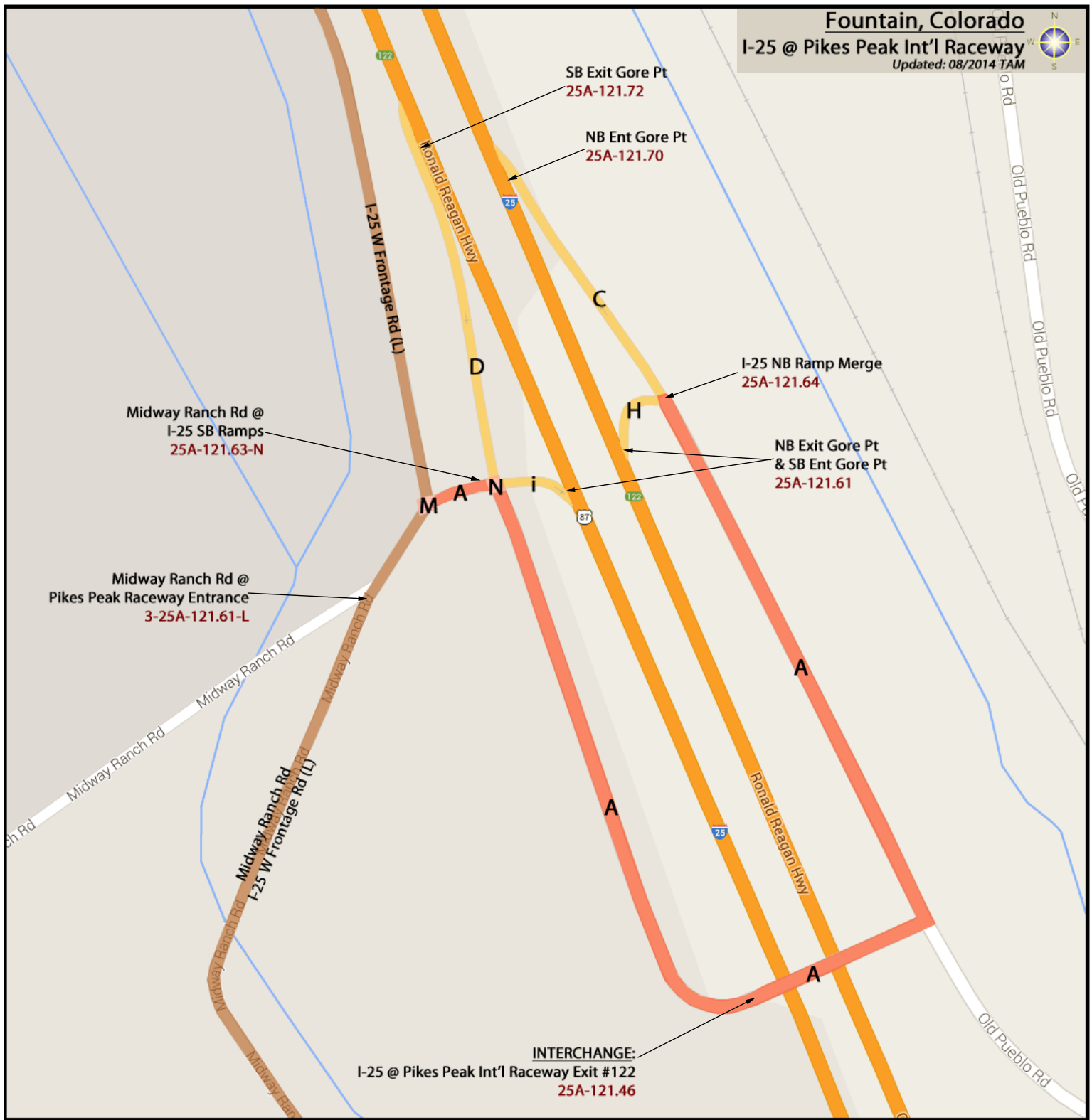
Pueblo County, Colorado

I-25 at Exit 110
Updated 04/16 TAM





Fountain, Colorado
I-25 @ Pikes Peak Int'l Raceway
Updated: 08/2014 TAM

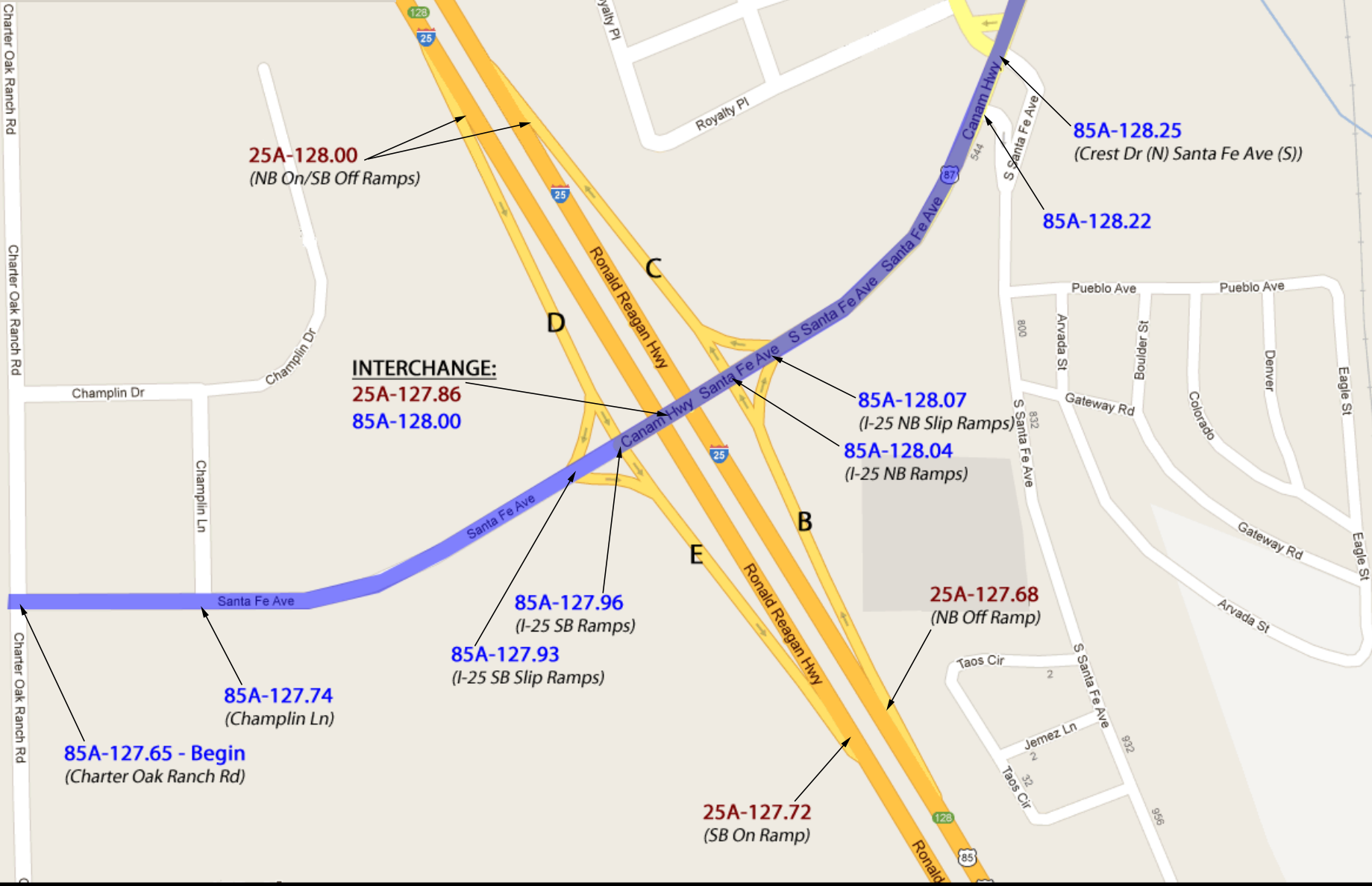




Fountain, Colorado

I-25 @ Santa Fe Ave

11/2012 TAM

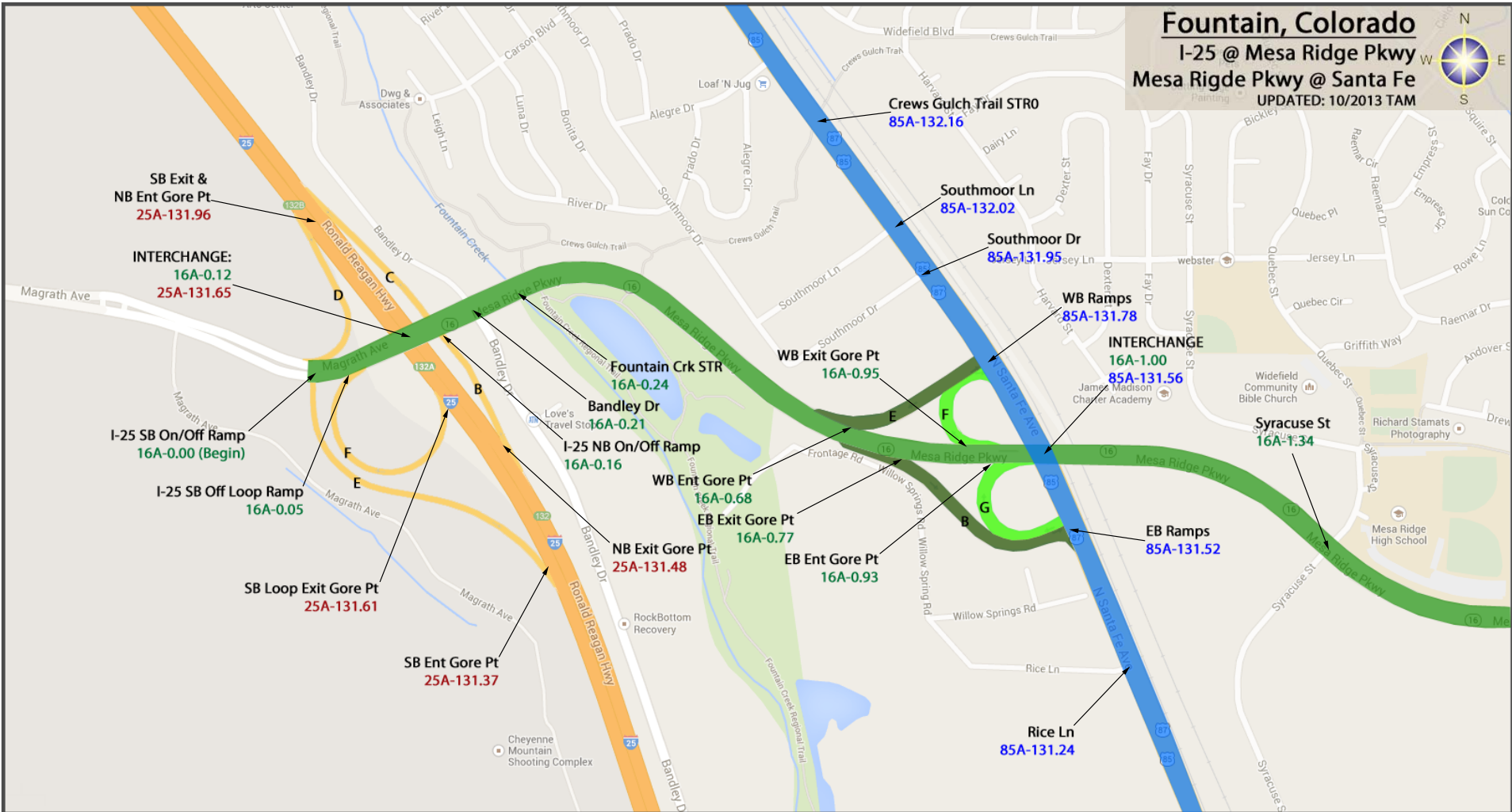


Fountain, Colorado

I-25 @ Mesa Ridge Pkwy

Mesa Ridge Pkwy @ Santa Fe

UPDATED: 10/2013 TAM



Colorado Springs, Co

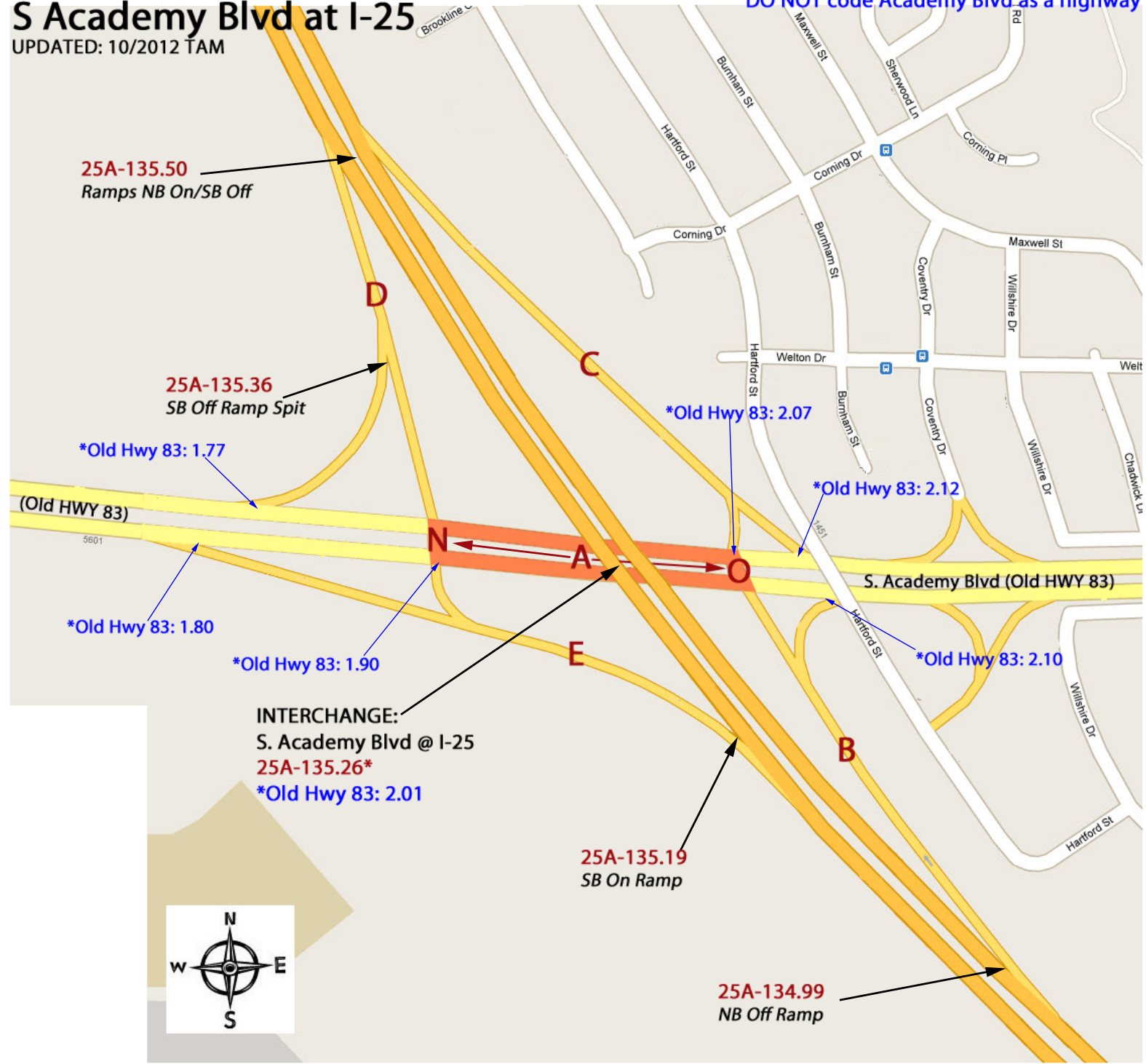
S Academy Blvd at I-25

UPDATED: 10/2012 TAM

*Officer's are still using mile points for Hwy 83 in their reports.

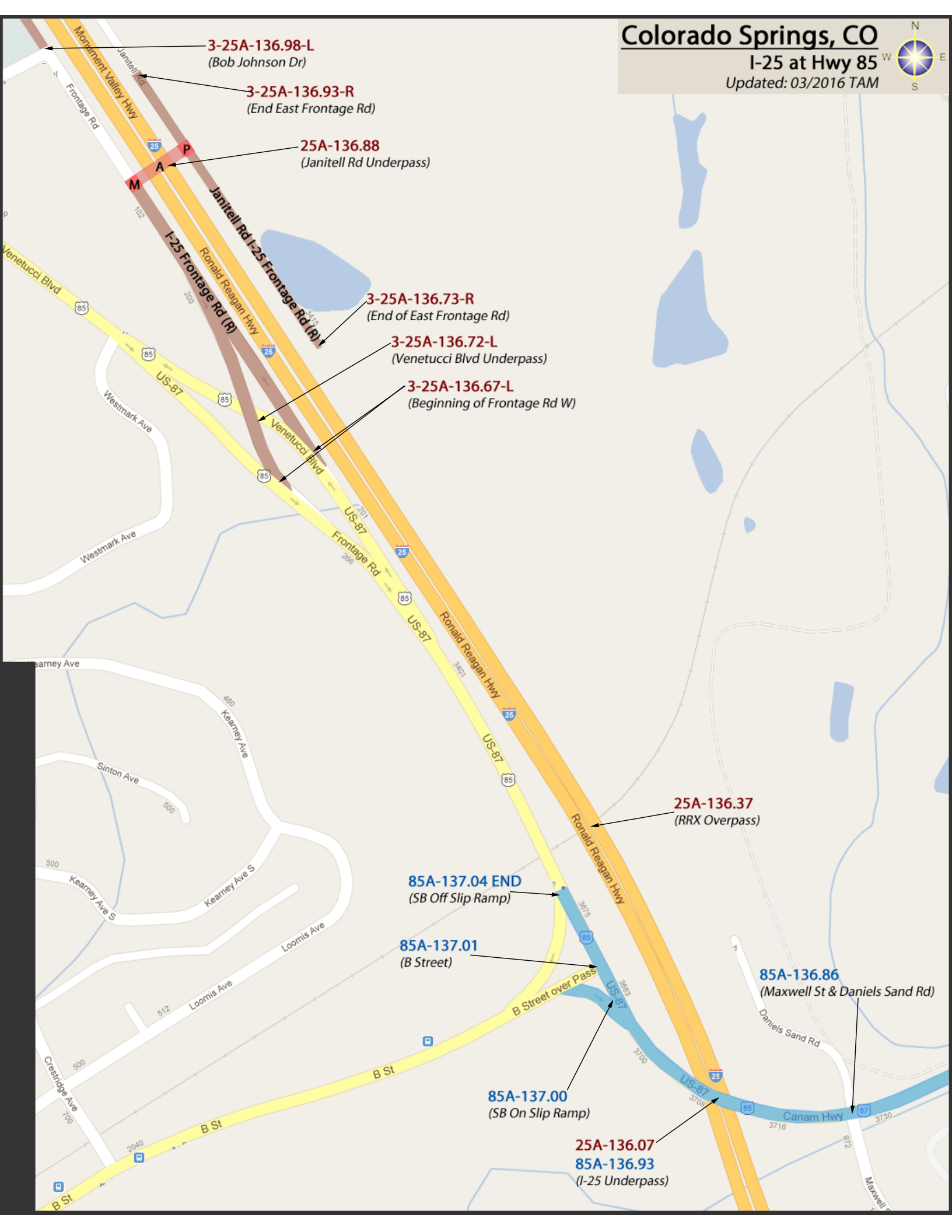
Mile Points for Old Hwy 83 are just reference points.

DO NOT code Academy Blvd as a highway



Colorado Springs, CO

I-25 at Hwy 85
Updated: 03/2016 TAM



Colorado Springs, CO

I-25 at Lake Ave & Circle Dr

UPDATED: 10/2012 TAM



Colorado Springs, CO

I-25 @ Hwy 24 (Exit 139)

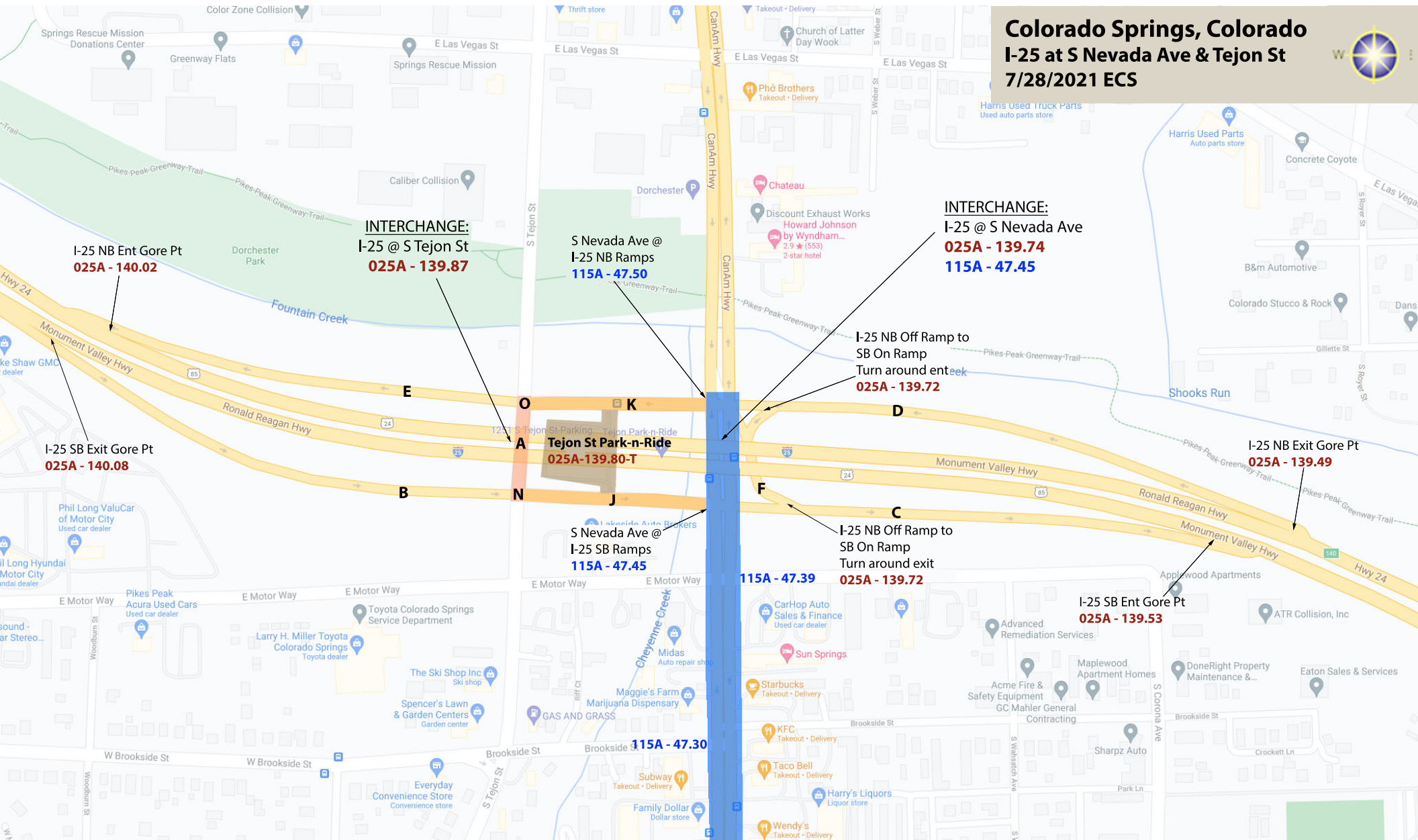
Updated: 03/2015 TAM



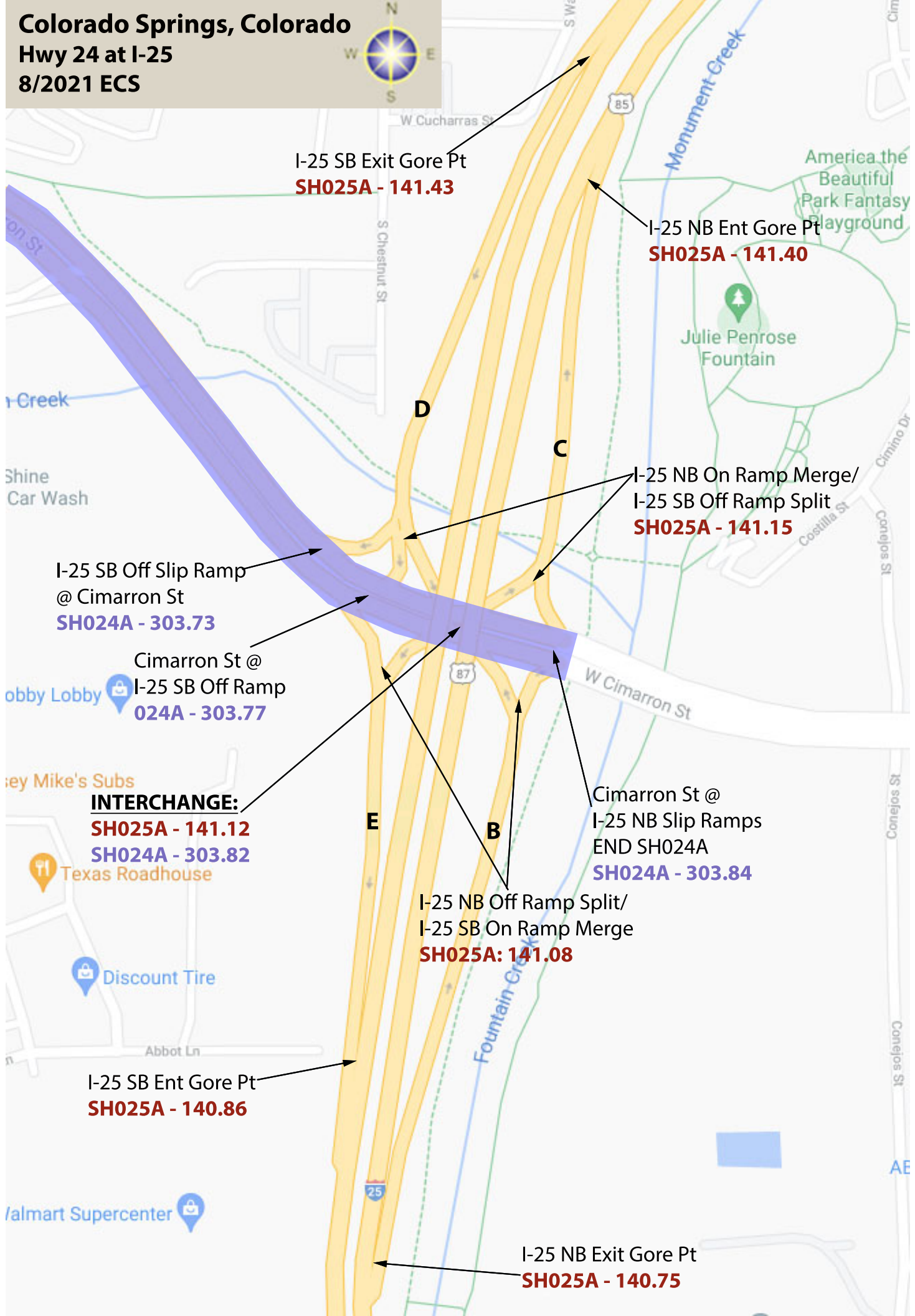
Colorado Springs, Colorado

I-25 at S Nevada Ave & Tejon St

7/28/2021 ECS



Colorado Springs, Colorado
Hwy 24 at I-25
8/2021 ECS



I-25 SB Exit Gore Pt
SH025A - 141.43

I-25 NB Ent Gore Pt
SH025A - 141.40

I-25 NB On Ramp Merge/
I-25 SB Off Ramp Split
SH025A - 141.15

I-25 SB Off Slip Ramp
@ Cimarron St
SH024A - 303.73

Cimarron St @
I-25 SB Off Ramp
SH024A - 303.77

INTERCHANGE:
SH025A - 141.12
SH024A - 303.82

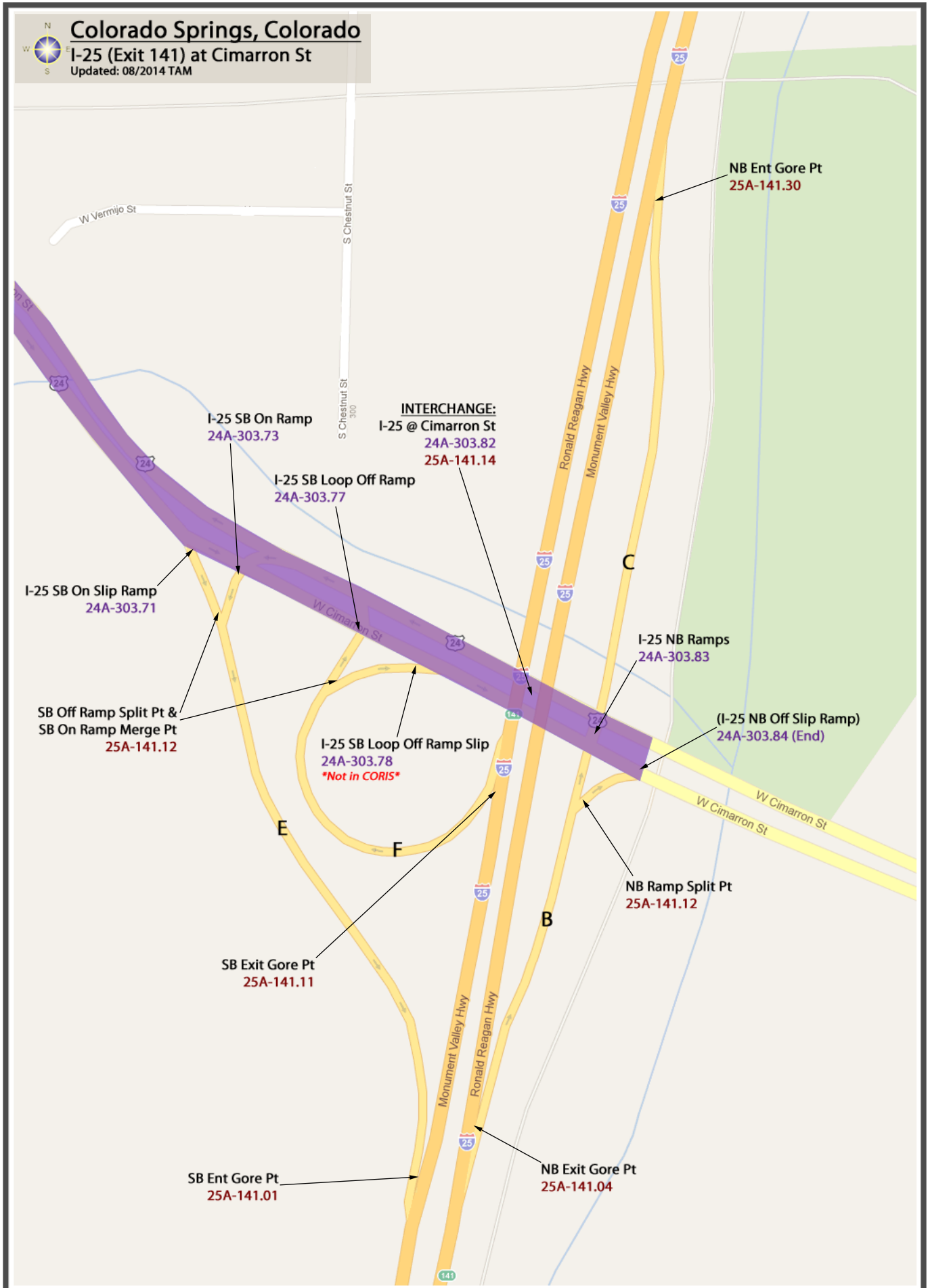
Cimarron St @
I-25 NB Slip Ramps
END SH024A
SH024A - 303.84

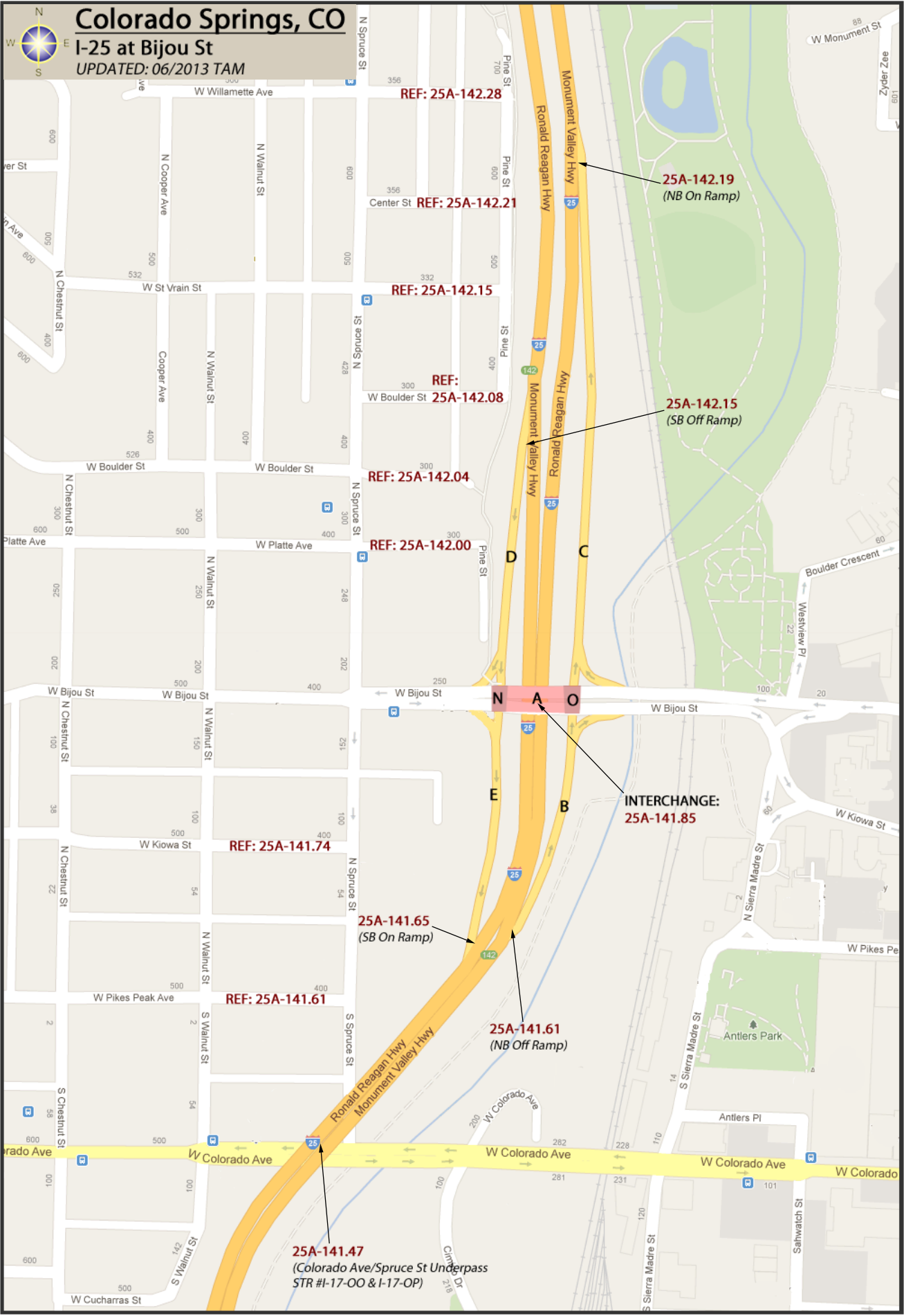
I-25 NB Off Ramp Split/
I-25 SB On Ramp Merge
SH025A: 141.08

I-25 SB Ent Gore Pt
SH025A - 140.86

I-25 NB Exit Gore Pt
SH025A - 140.75

OLD CONFIGURATION





Colorado Springs, CO

I-25 at Bijou St

UPDATED: 06/2013 TAM

REF: 25A-142.28

REF: 25A-142.21

REF: 25A-142.15

REF: 25A-142.08

REF: 25A-142.04

REF: 25A-142.00

25A-142.19
(NB On Ramp)

25A-142.15
(SB Off Ramp)

INTERCHANGE:
25A-141.85

REF: 25A-141.74

25A-141.65
(SB On Ramp)

REF: 25A-141.61

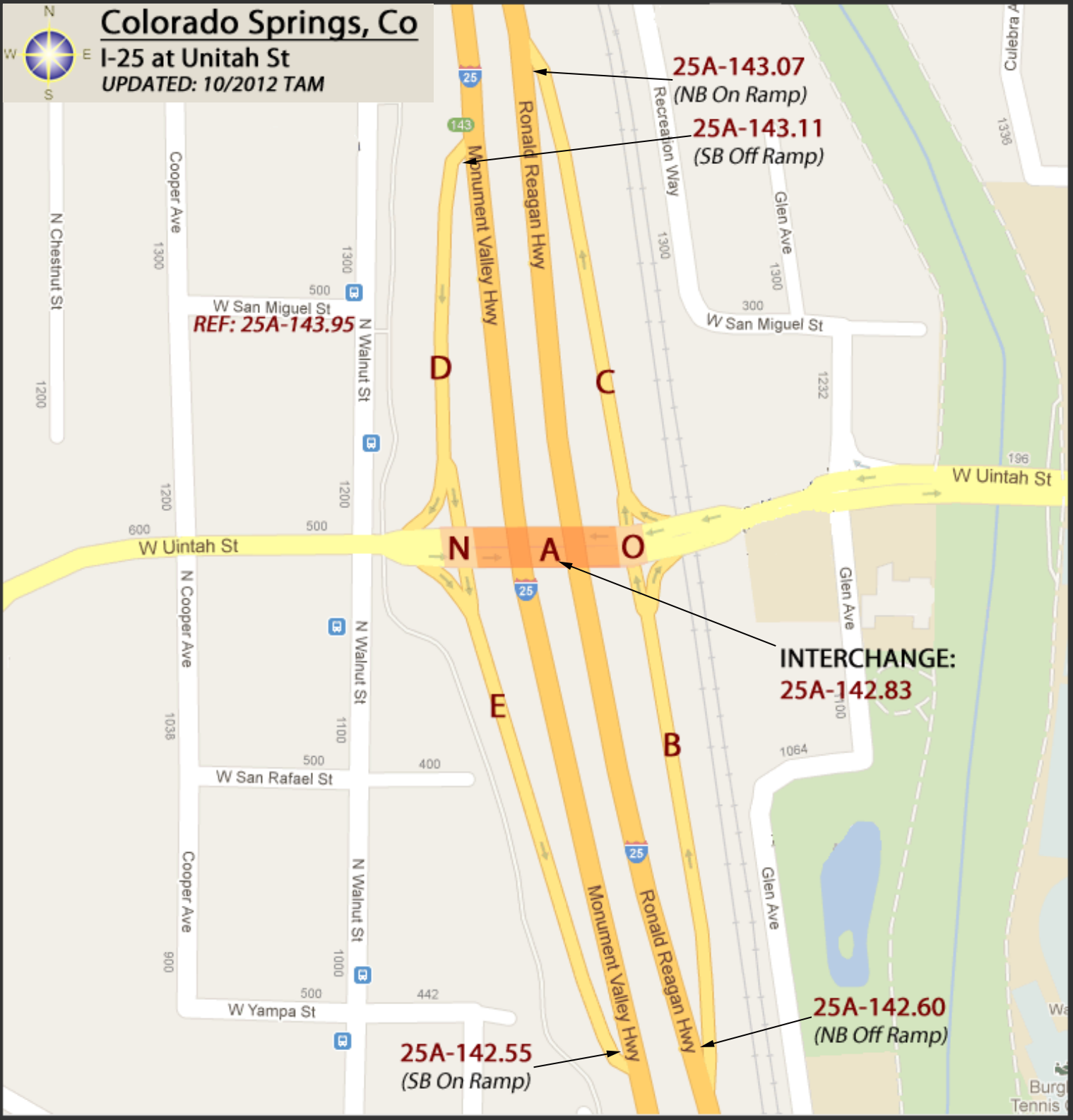
25A-141.61
(NB Off Ramp)

25A-141.47
(Colorado Ave/Spruce St Underpass
STR #I-17-00 & I-17-0P)



Colorado Springs, Co

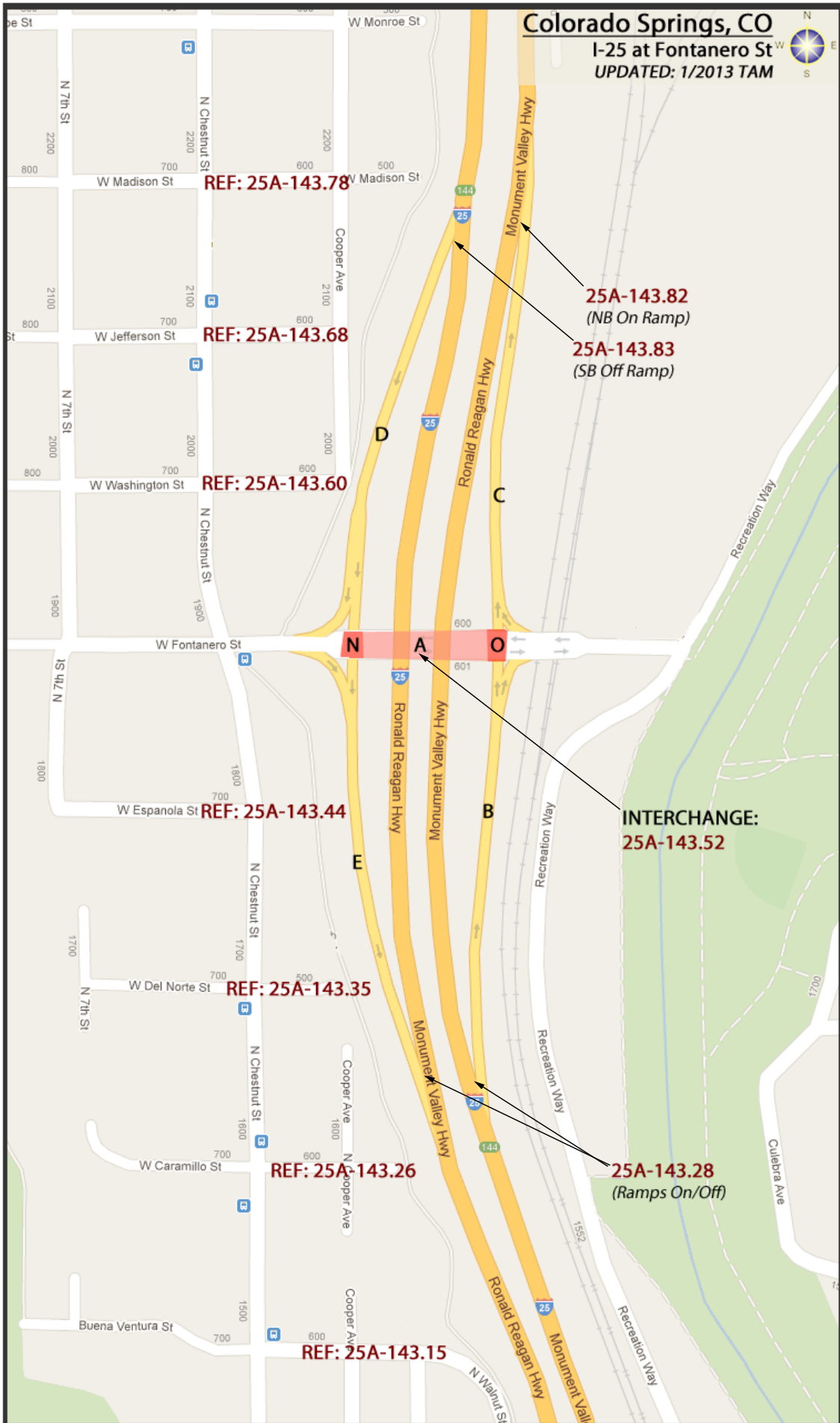
I-25 at Uintah St
UPDATED: 10/2012 TAM



Colorado Springs, CO

I-25 at Fontanero St

UPDATED: 1/2013 TAM





Colorado Springs, CO
I-25 @ Fillmore St
 Updated: 05/15 TAM
 *Newest conf opened 1/15

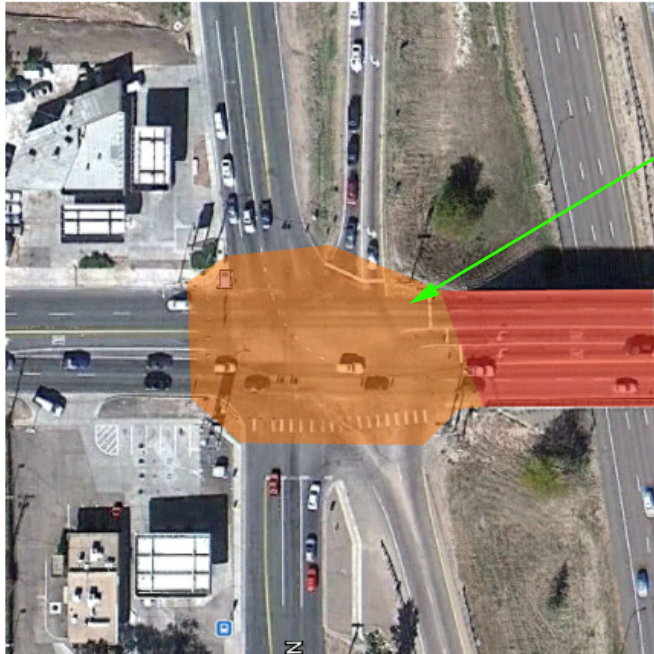
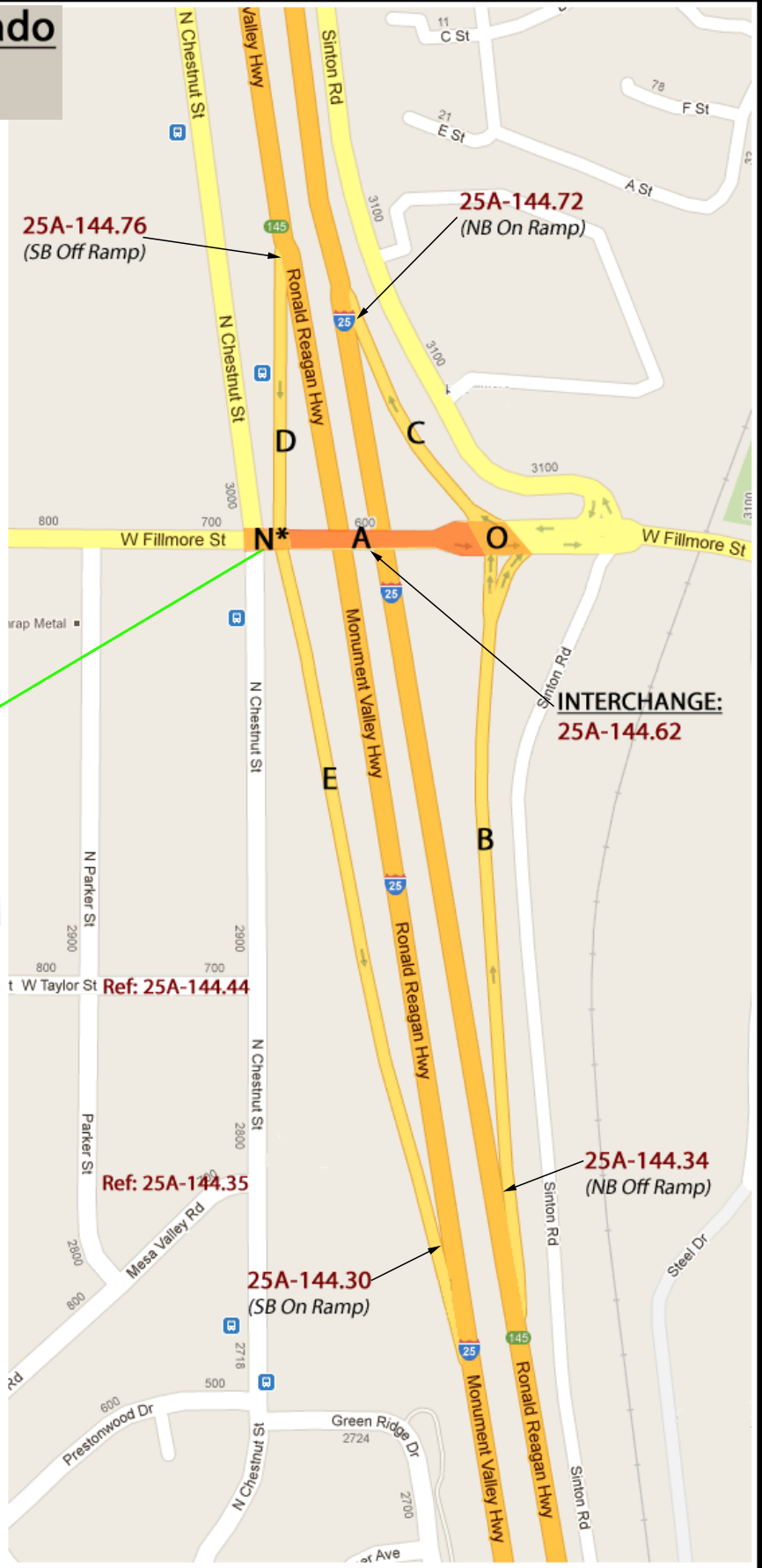




Colorado Springs, Colorado

I-25 at Fillmore St

06/12 TAM



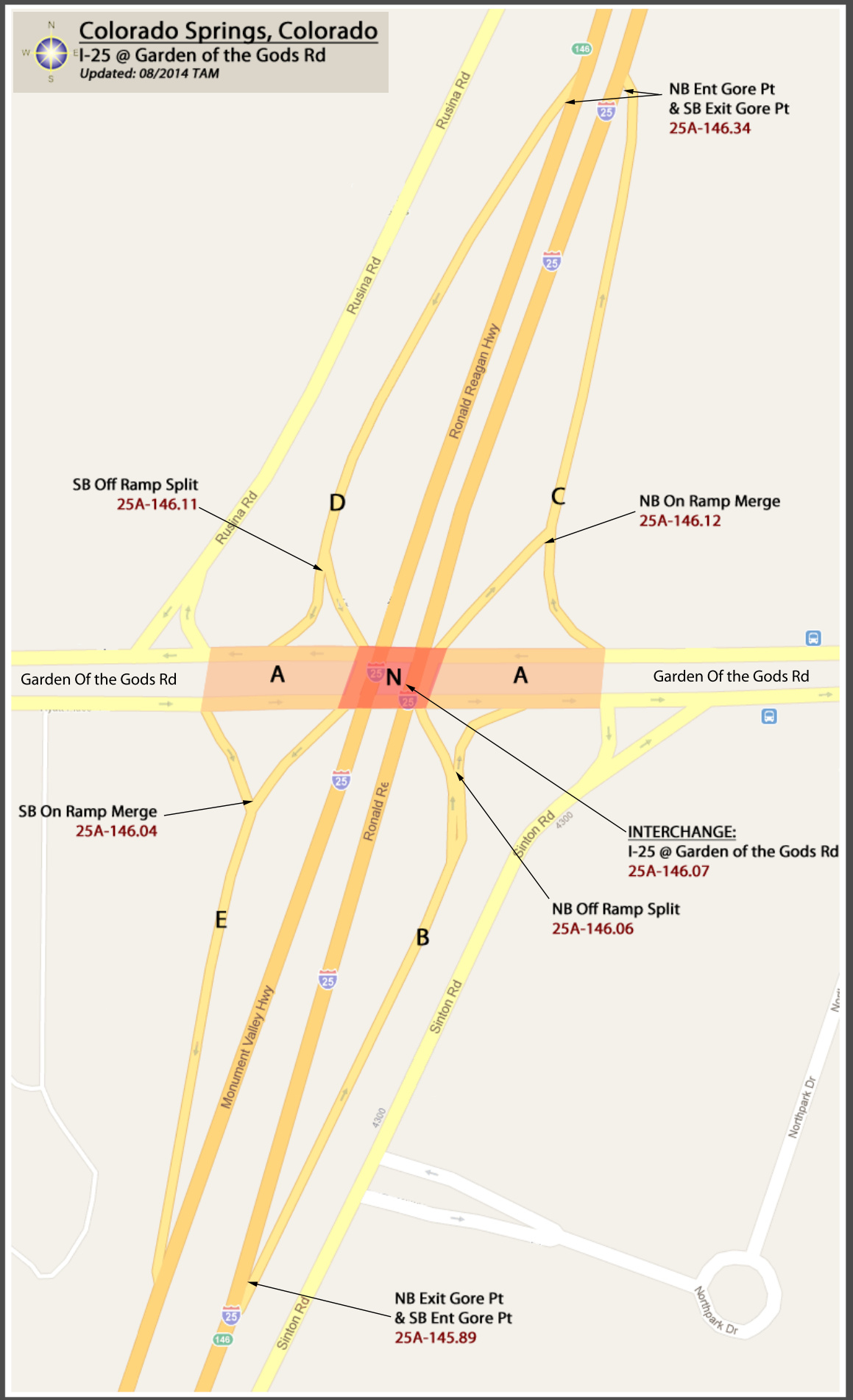
***One intersection:**
code all of Chestnut at Fillmore to
SH025A-14462-N



Colorado Springs, Colorado

I-25 @ Garden of the Gods Rd

Updated: 08/2014 TAM

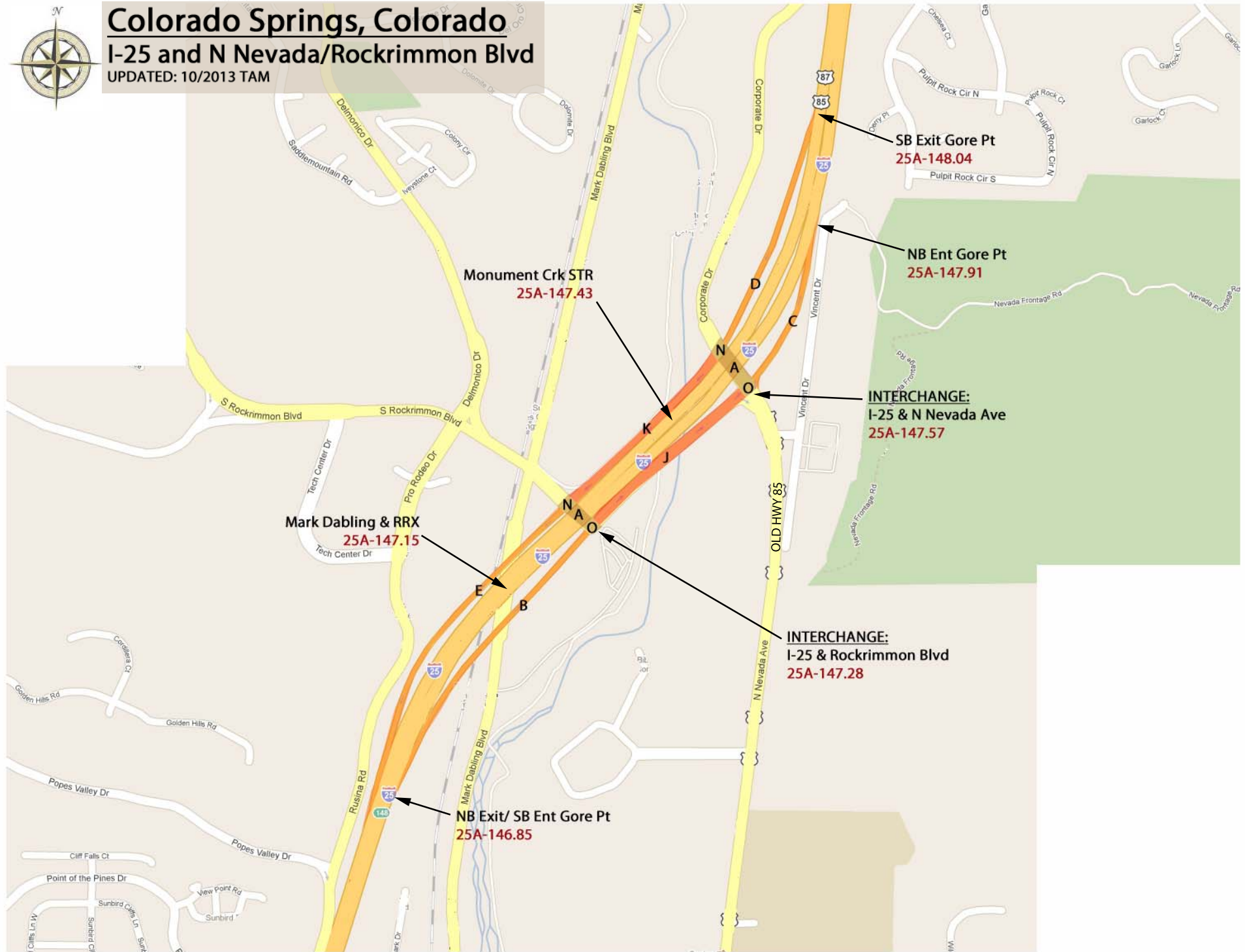




Colorado Springs, Colorado

I-25 and N Nevada/Rockrimmon Blvd

UPDATED: 10/2013 TAM

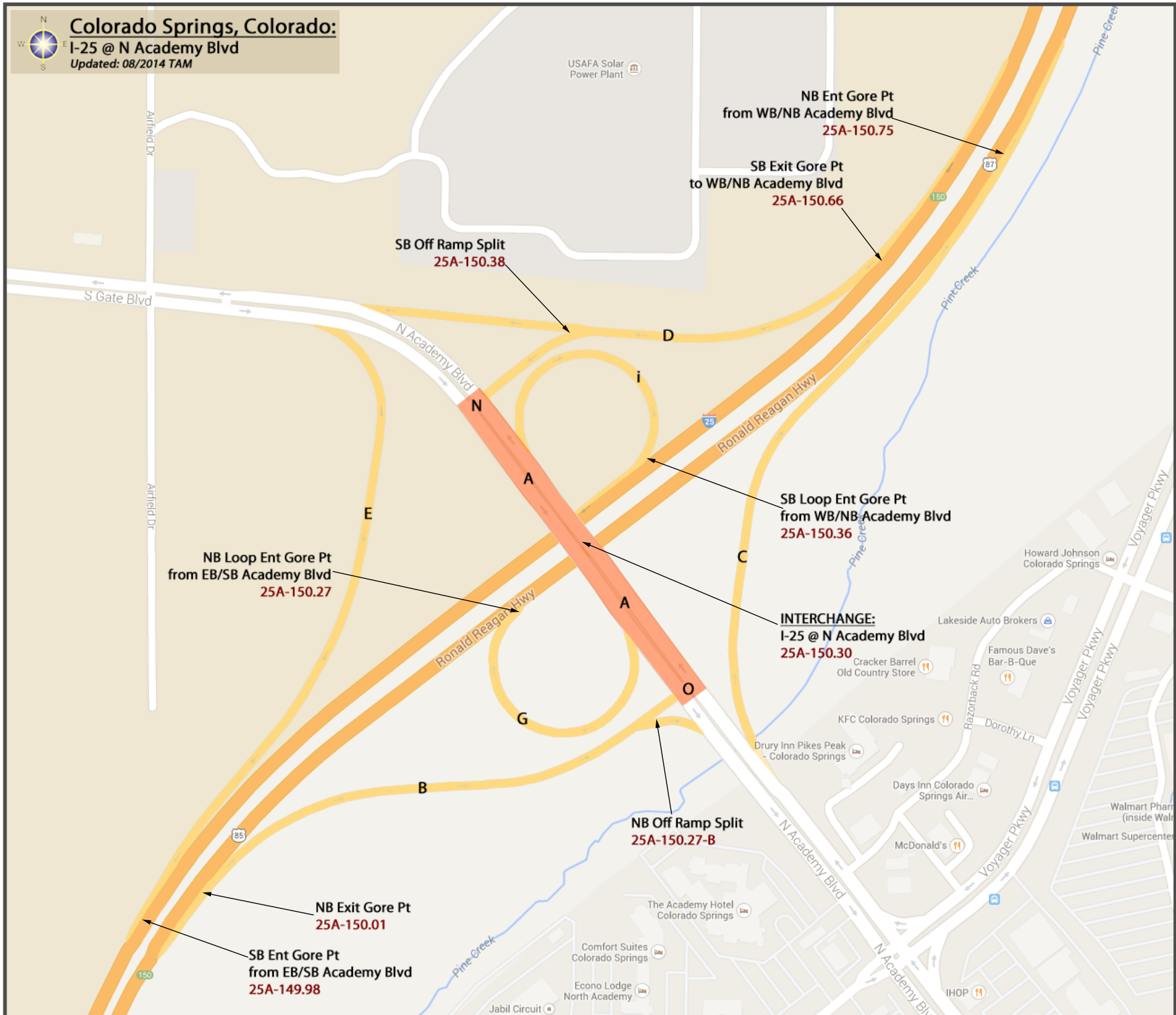




Colorado Springs, Colorado:

I-25 @ N Academy Blvd

Updated: 08/2014 TAM





Colorado Springs, Colorado
I-25 @ Briargate Pkwy
UPDATED: 11/2013 TAM

INTERCHANGE:
25A-151.66

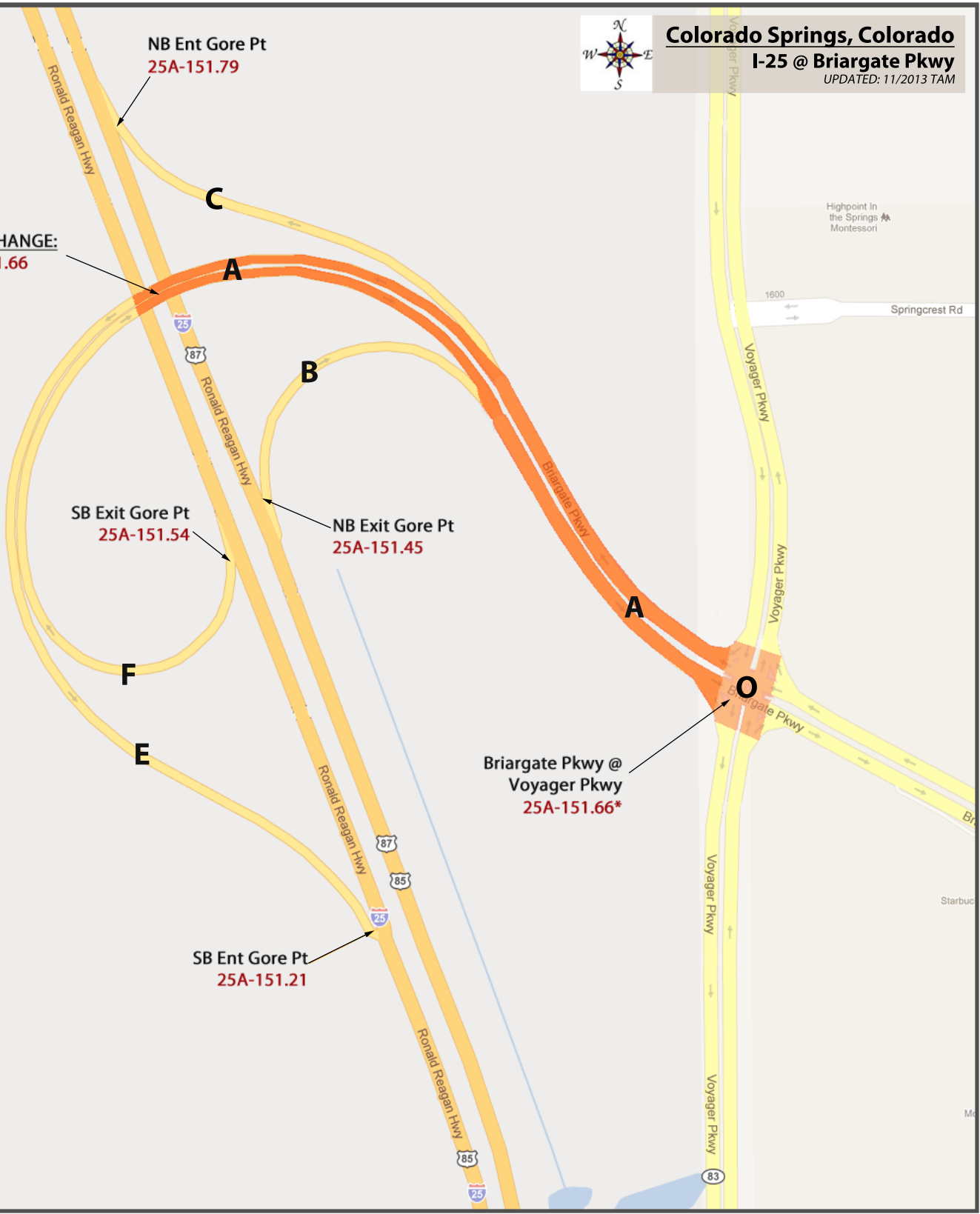
NB Ent Gore Pt
25A-151.79

SB Exit Gore Pt
25A-151.54

NB Exit Gore Pt
25A-151.45

SB Ent Gore Pt
25A-151.21

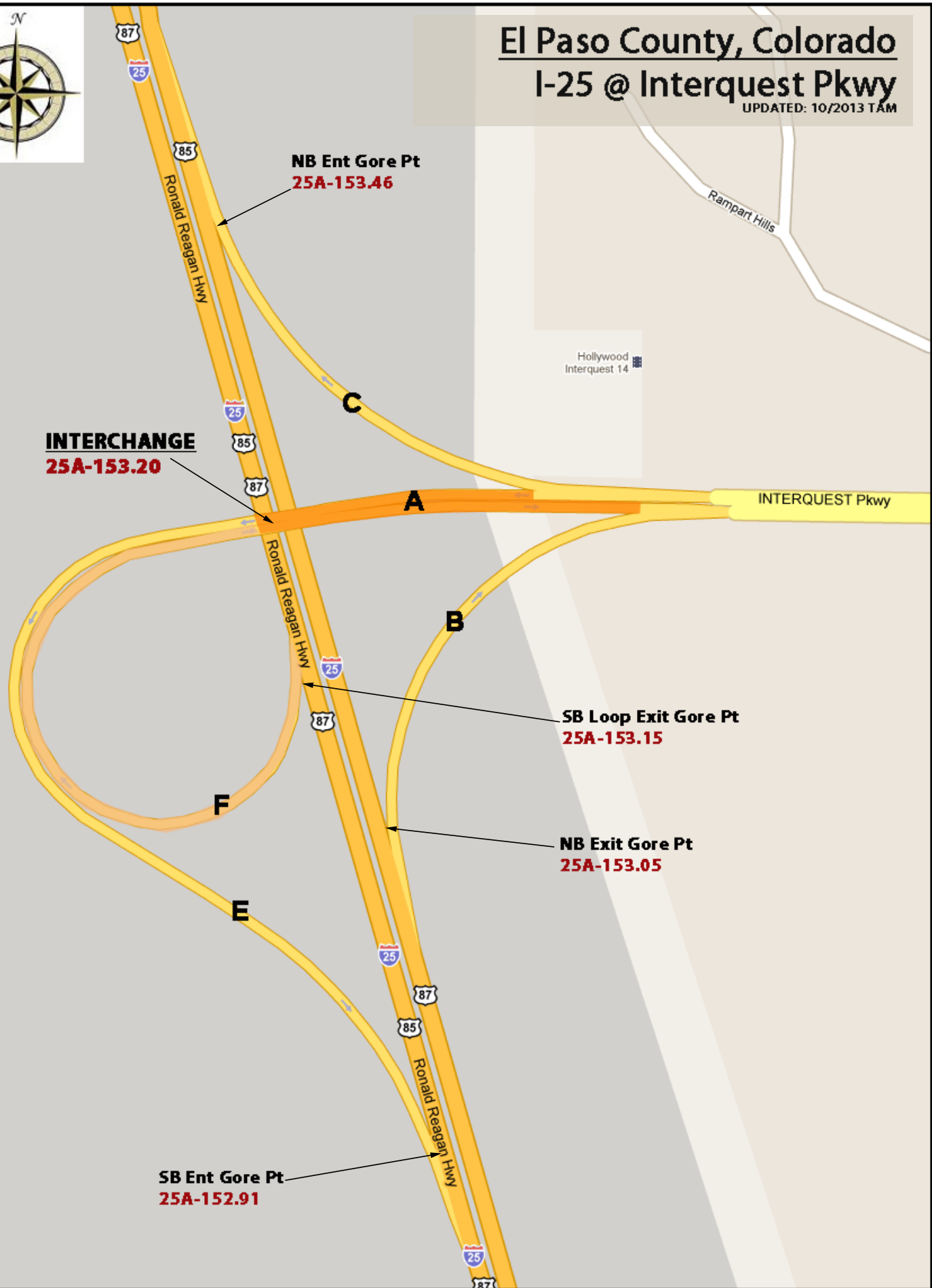
Briargate Pkwy @
Voyager Pkwy
25A-151.66*



El Paso County, Colorado

I-25 @ Interquest Pkwy

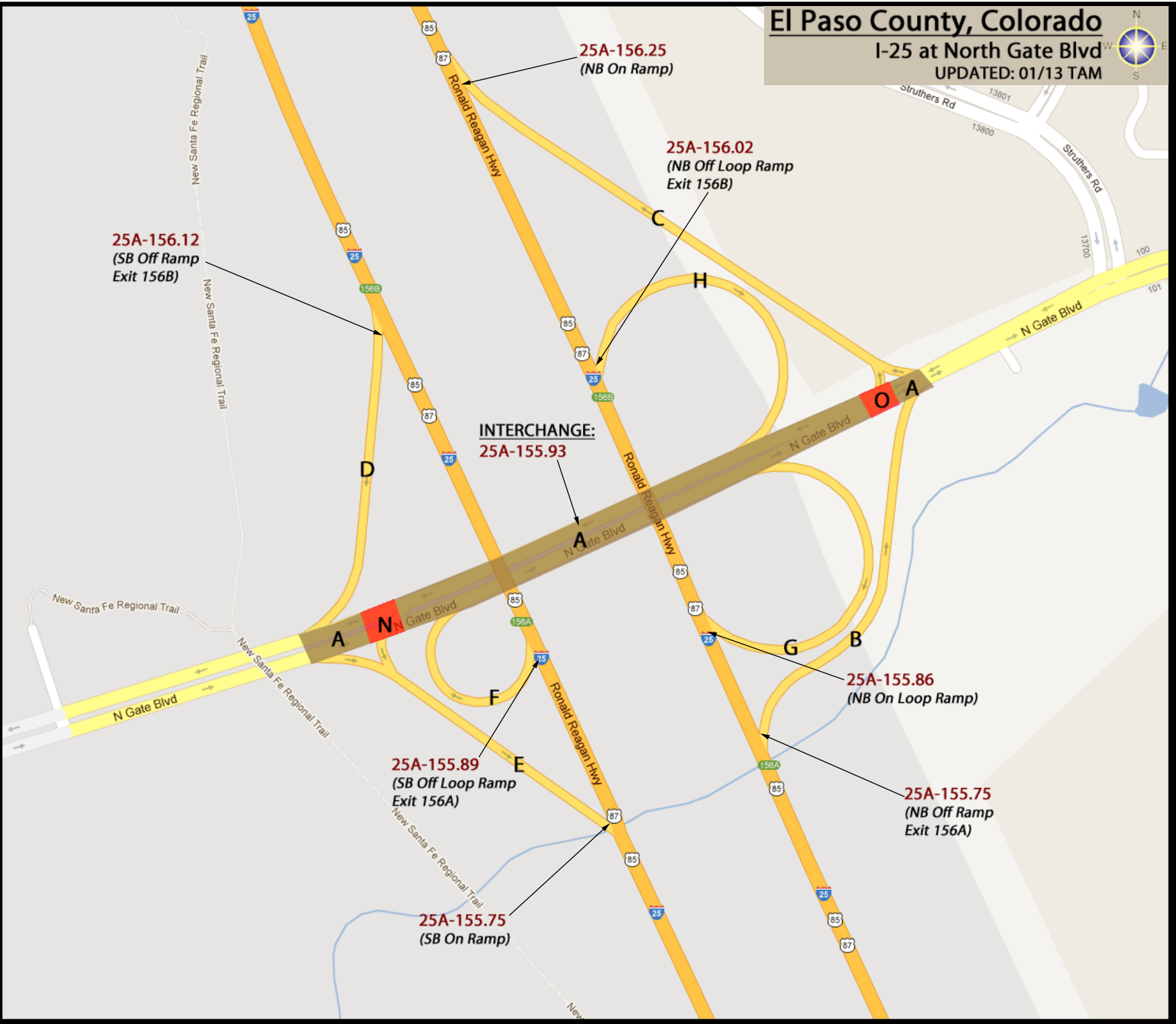
UPDATED: 10/2013 TAM



El Paso County, Colorado

I-25 at North Gate Blvd

UPDATED: 01/13 TAM



El Paso County, CO

I-25 @ Baptist Rd

11/2012 TAM



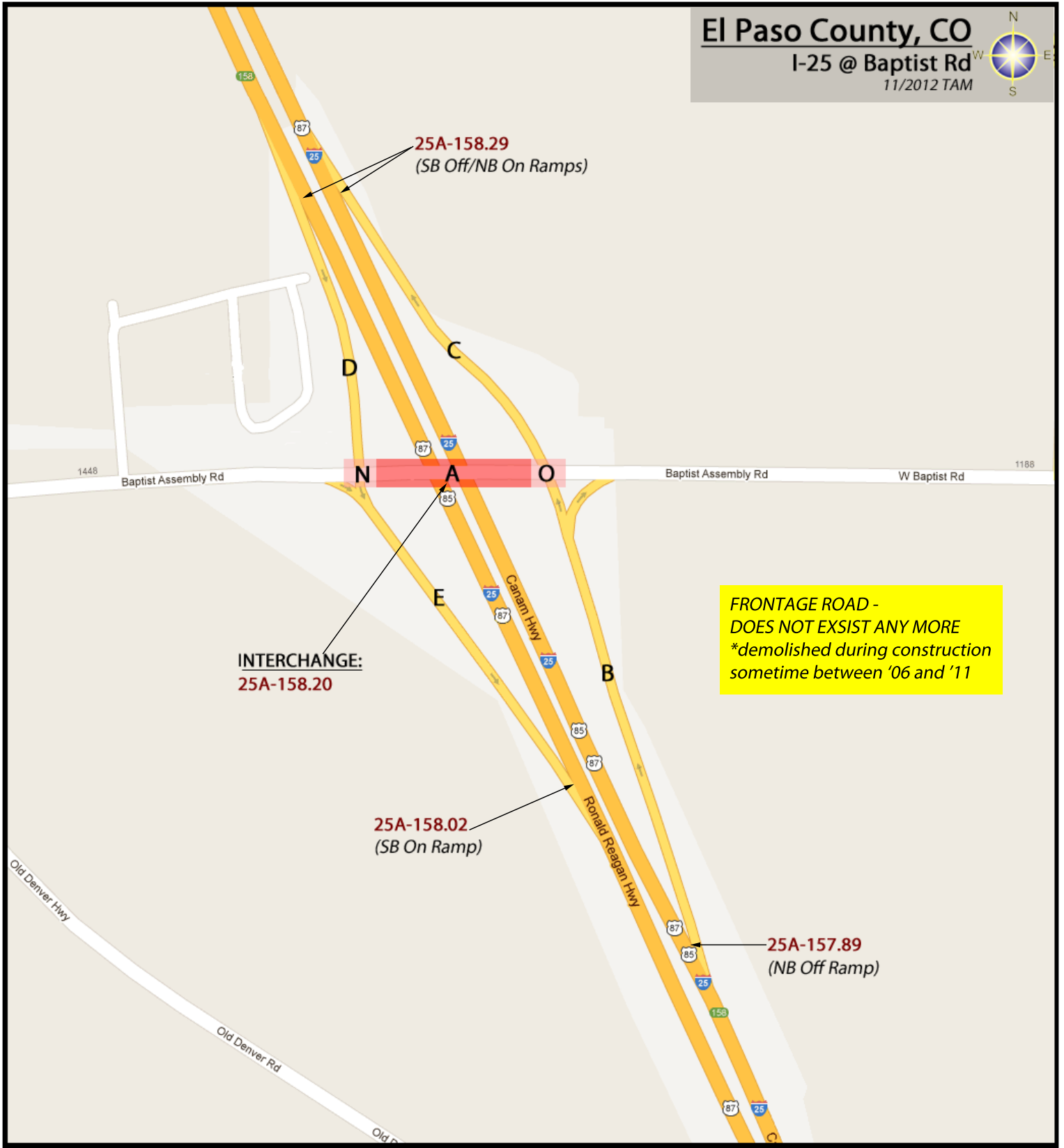
25A-158.29
(SB Off/NB On Ramps)

INTERCHANGE:
25A-158.20

25A-158.02
(SB On Ramp)

FRONTAGE ROAD - DOES NOT EXIST ANY MORE
**demolished during construction sometime between '06 and '11*

25A-157.89
(NB Off Ramp)





El Paso/Douglas County, Co

I-25 @ Palmer Divide

11/2012 TAM

25A-163.49
(SB Off Ramp)

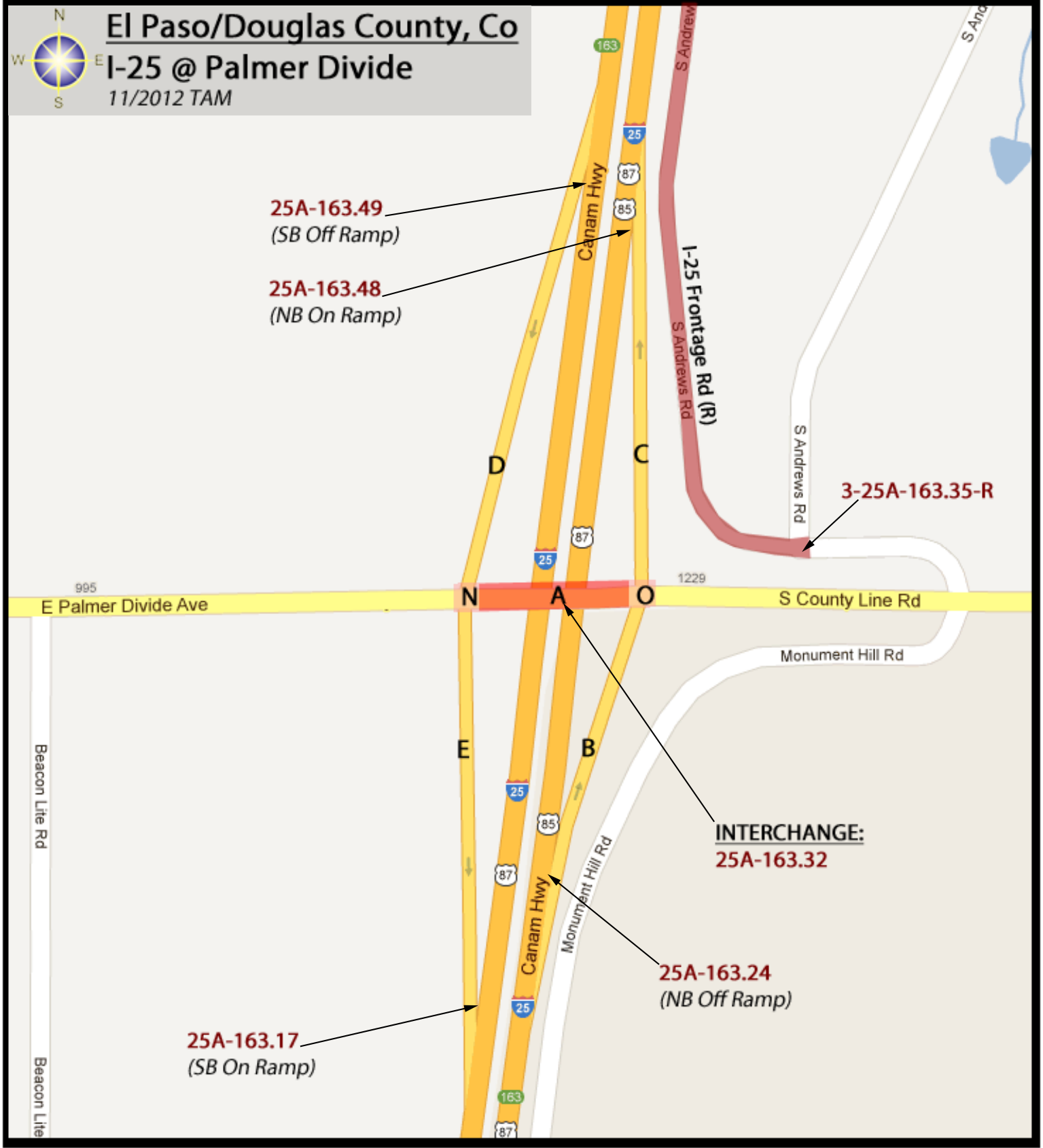
25A-163.48
(NB On Ramp)

3-25A-163.35-R

INTERCHANGE:
25A-163.32

25A-163.24
(NB Off Ramp)

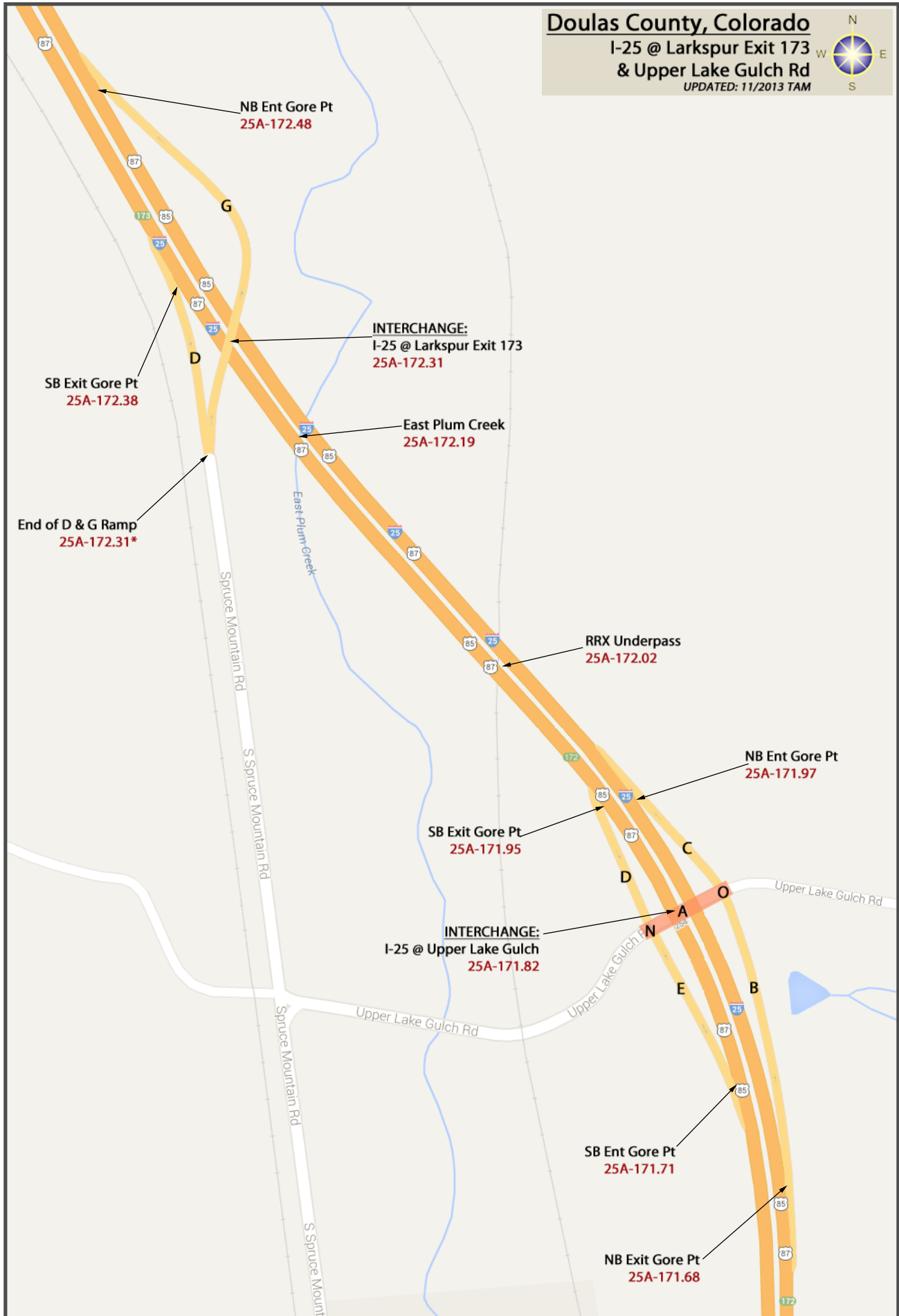
25A-163.17
(SB On Ramp)



Douglas County, Colorado

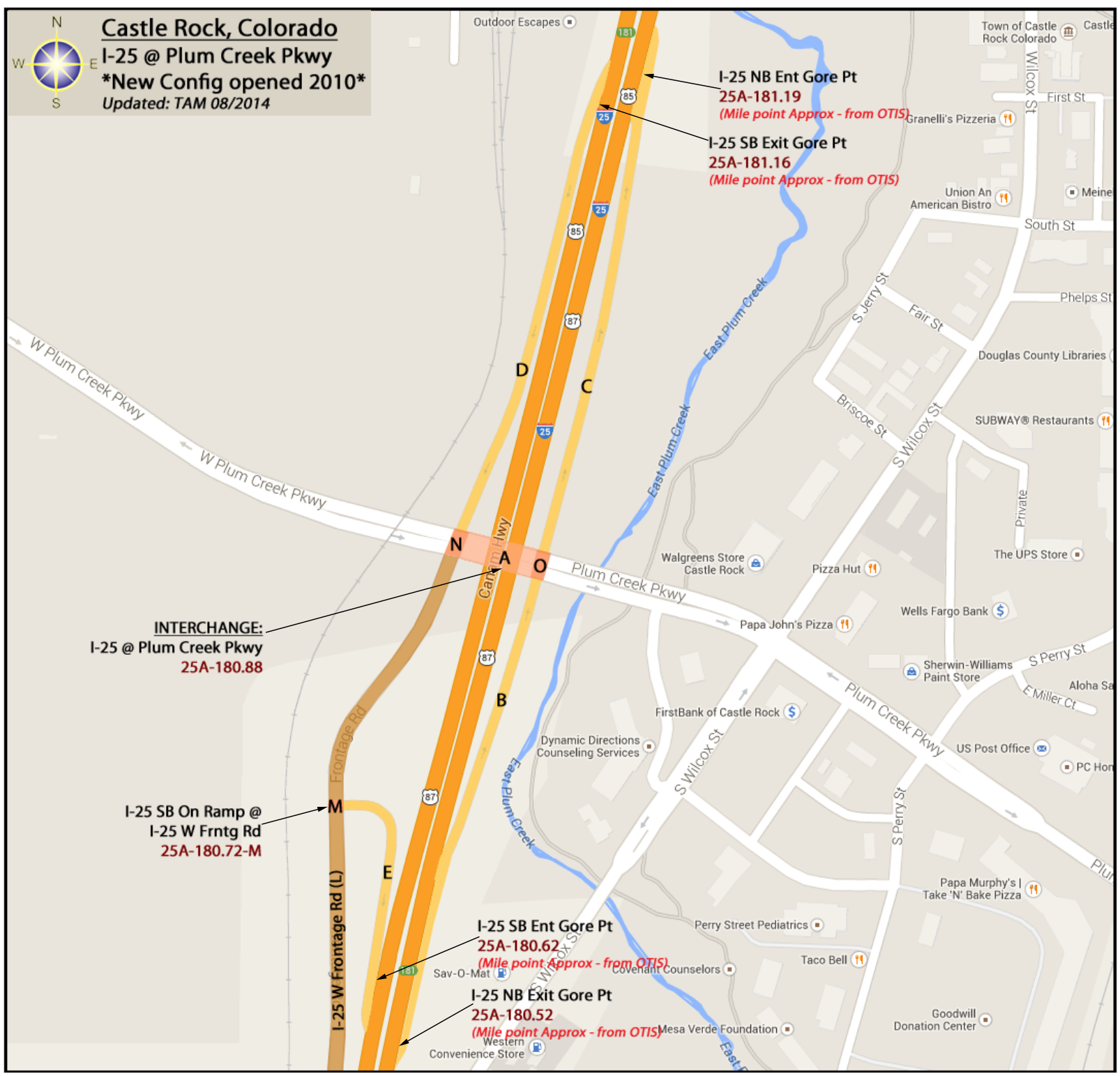
I-25 @ Larkspur Exit 173 & Upper Lake Gulch Rd

UPDATED: 11/2013 TAM





Castle Rock, Colorado
I-25 @ Plum Creek Pkwy
New Config opened 2010
Updated: TAM 08/2014



Castle Rock, Colorado

25A-180.86

8/2011 AFS

Use this map for records before 2010



25A-180.97

**INTERCHANGE
25A-180.86**

25A-180.64

25A-180.59

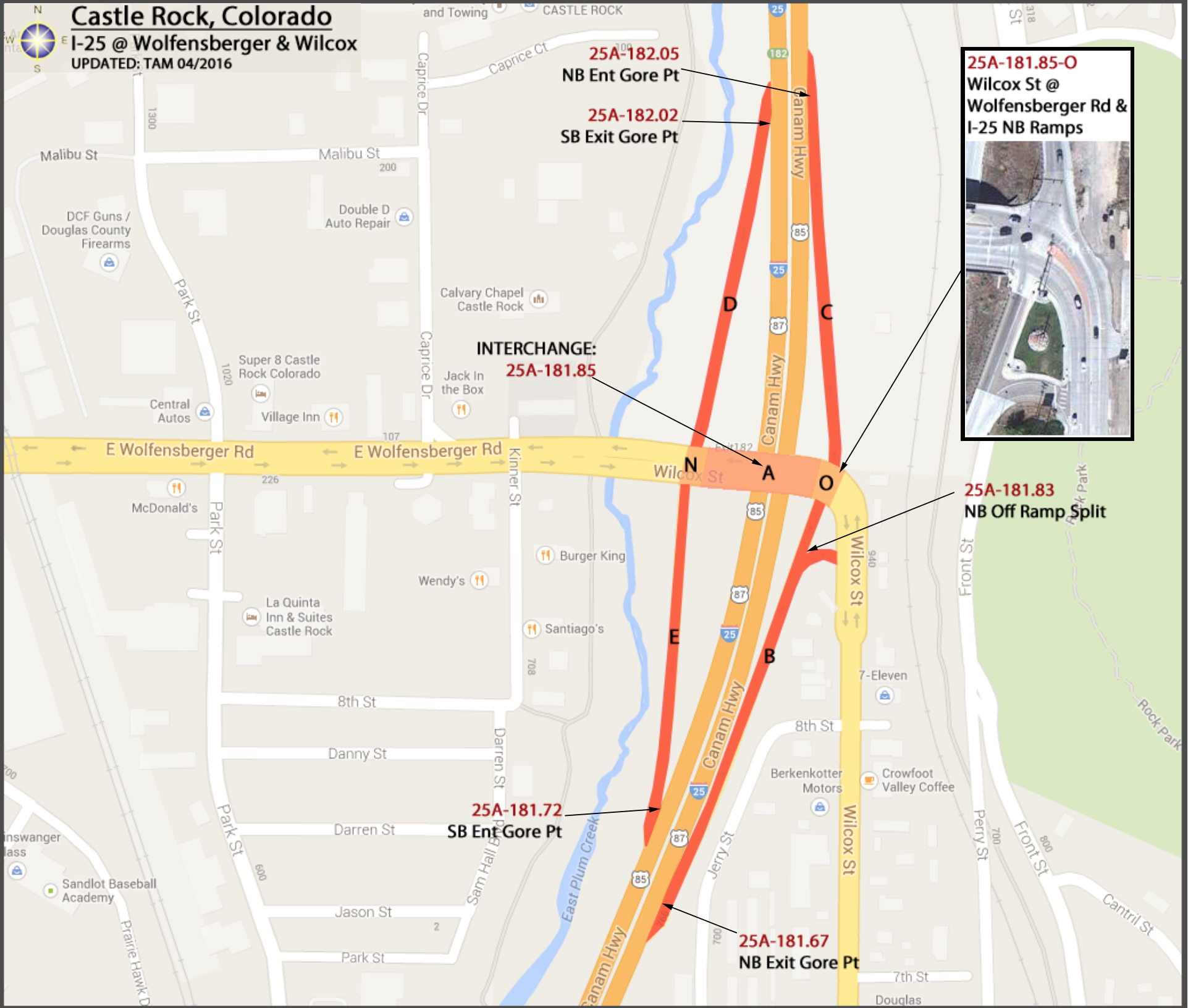
25A-180.50

25A-180.37

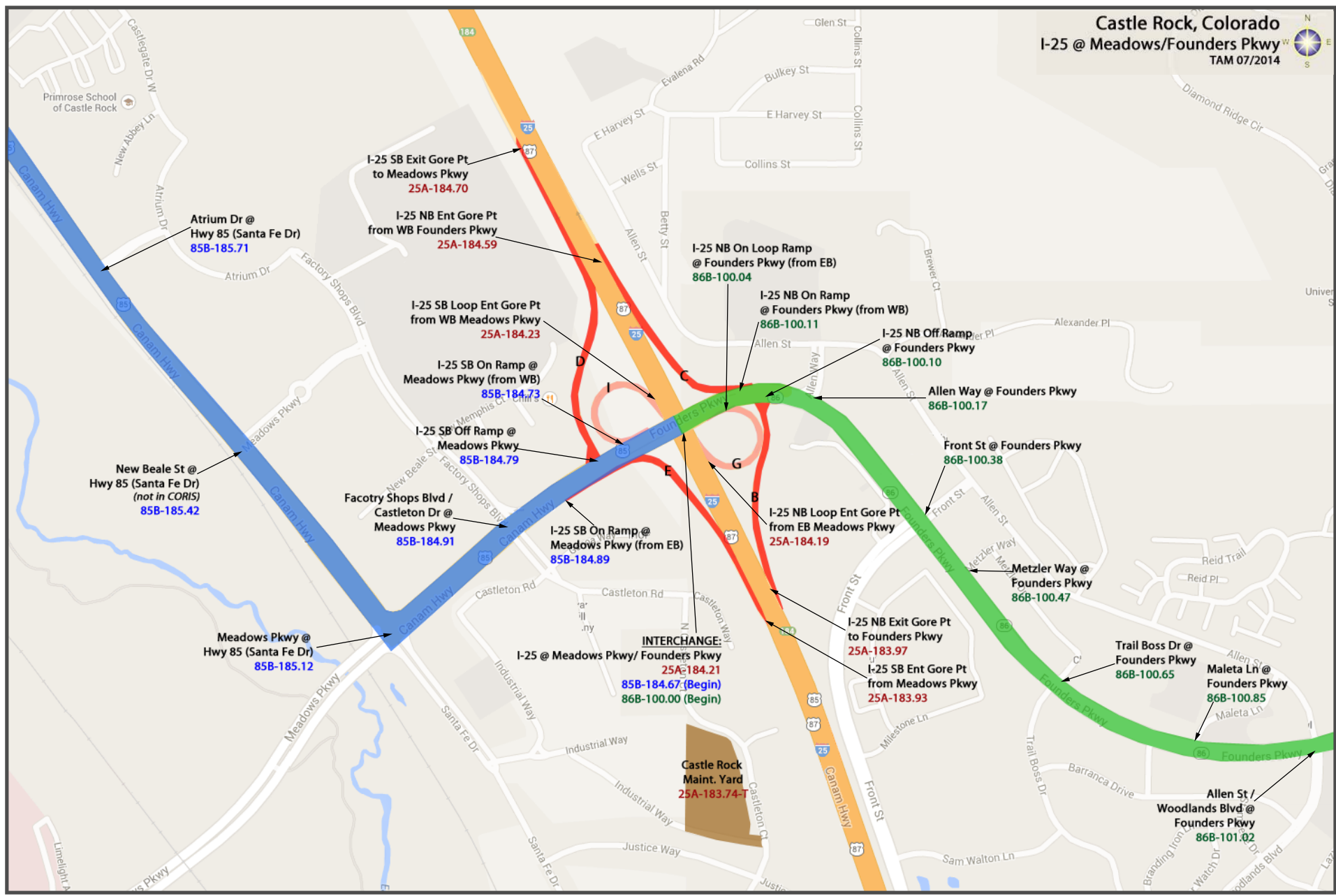
I-25 FRONTAGE RD (L)

Castle Rock, Colorado

I-25 @ Wolfensberger & Wilcox
UPDATED: TAM 04/2016



Castle Rock, Colorado
I-25 @ Meadows/Founders Pkwy
 TAM 07/2014

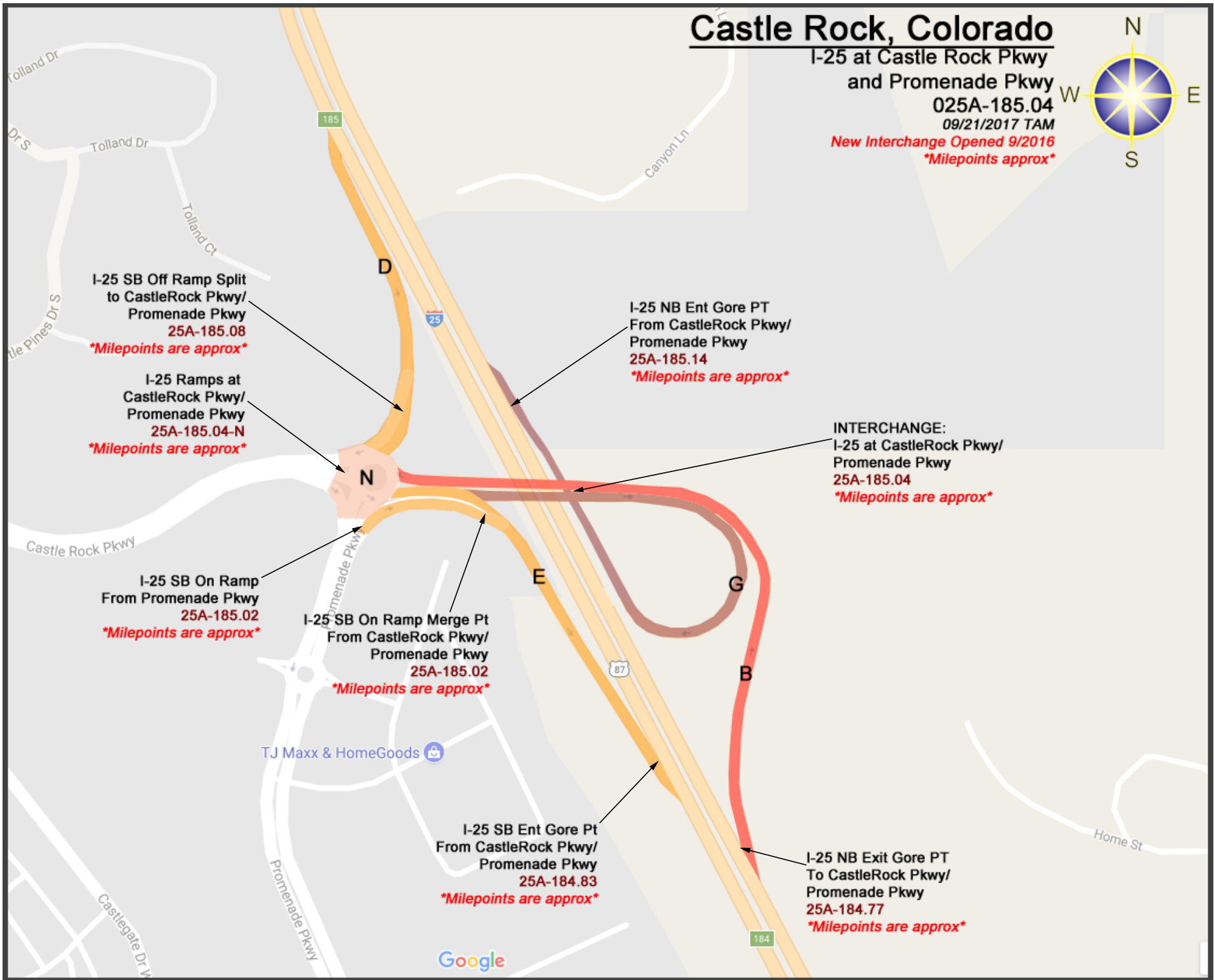


Castle Rock, Colorado

I-25 at Castle Rock Pkwy
and Promenade Pkwy
025A-185.04

09/21/2017 TAM

New Interchange Opened 9/2016
Milepoints approx



I-25 SB Off Ramp Split
to CastleRock Pkwy/
Promenade Pkwy
25A-185.08
Milepoints are approx

I-25 Ramps at
CastleRock Pkwy/
Promenade Pkwy
25A-185.04-N
Milepoints are approx

I-25 SB On Ramp
From Promenade Pkwy
25A-185.02
Milepoints are approx

I-25 SB On Ramp Merge Pt
From CastleRock Pkwy/
Promenade Pkwy
25A-185.02
Milepoints are approx

I-25 SB Ent Gore Pt
From CastleRock Pkwy/
Promenade Pkwy
25A-184.83
Milepoints are approx

I-25 NB Ent Gore PT
From CastleRock Pkwy/
Promenade Pkwy
25A-185.14
Milepoints are approx

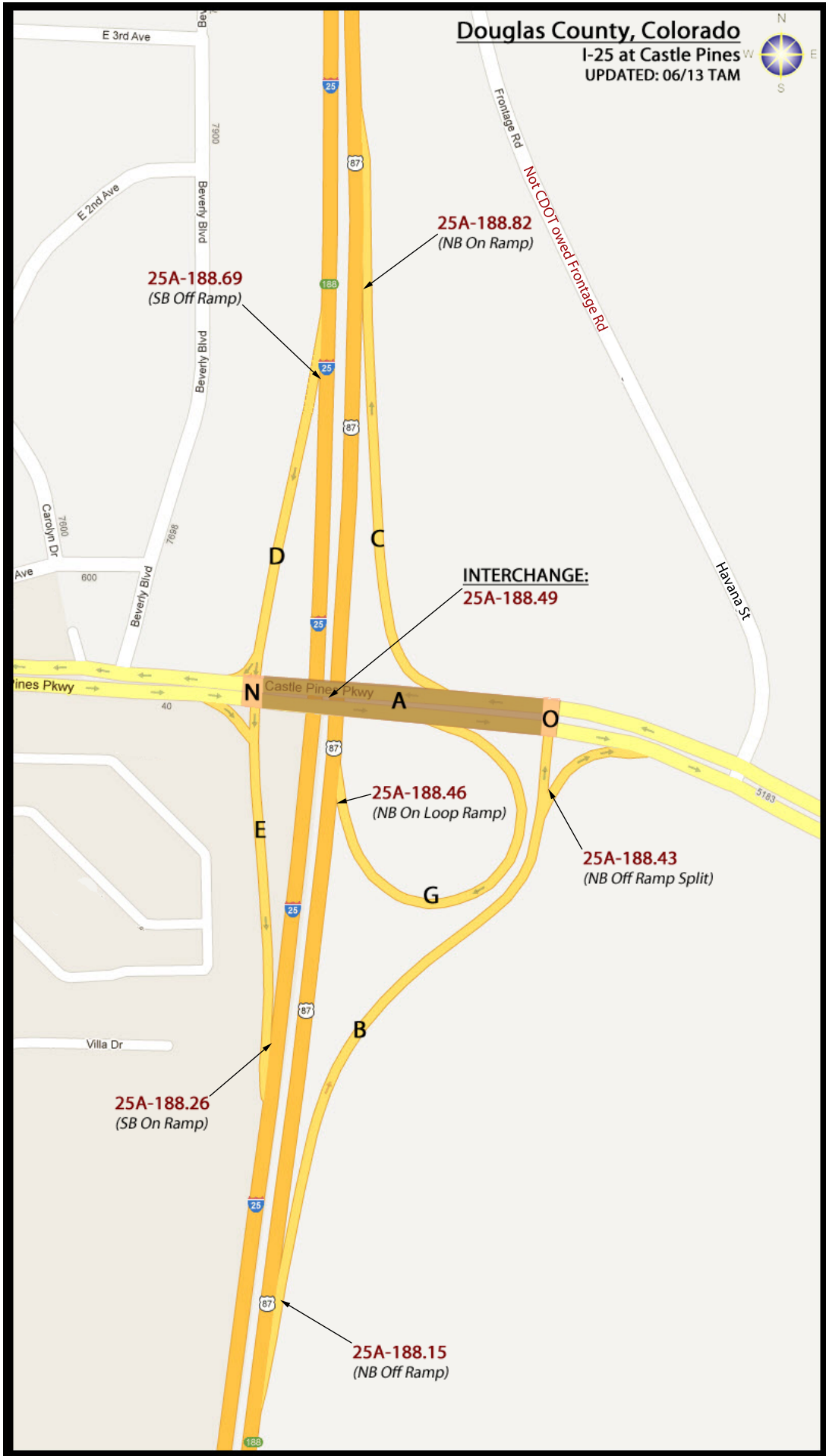
INTERCHANGE:
I-25 at CastleRock Pkwy/
Promenade Pkwy
25A-185.04
Milepoints are approx

I-25 NB Exit Gore PT
To CastleRock Pkwy/
Promenade Pkwy
25A-184.77
Milepoints are approx

TJ Maxx & HomeGoods

Douglas County, Colorado

I-25 at Castle Pines
UPDATED: 06/13 TAM



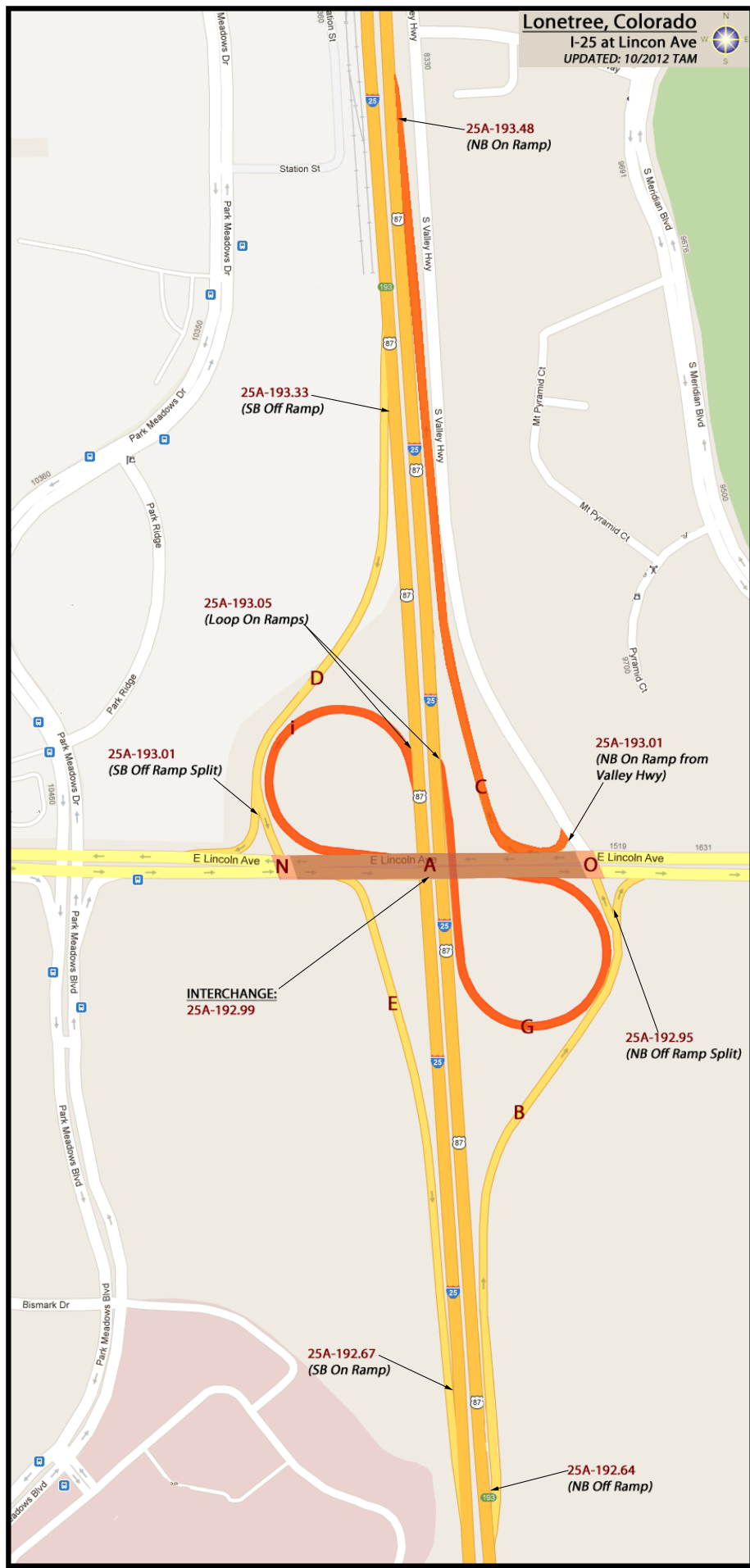
Lonetree, Colorado

I-25 at RidgeGate Pkwy

Updated: 03/16 TAM



Lonetree, Colorado
I-25 at Lincoln Ave
UPDATED: 10/2012 TAM



25A-193.48
(NB On Ramp)

25A-193.33
(SB Off Ramp)

25A-193.05
(Loop On Ramps)

25A-193.01
(SB Off Ramp Split)

25A-193.01
(NB On Ramp from
Valley Hwy)

INTERCHANGE:
25A-192.99

25A-192.95
(NB Off Ramp Split)

25A-192.67
(SB On Ramp)

25A-192.64
(NB Off Ramp)

Lonetree, Colorado

I-25 at C-470/E-470

UPDATED: 10/2012 TAM



Centennial/Lone Tree, Colorado

Douglas/Arapahoe County Line

County Line Road at I-25

Updated: 12/2013 TAM



SH025A-195.37
(SB Off Ramp)

SH025A-195.37
(NB On Ramp)

SH025A-195.21
(NB Ramps Merge Point)

SH025A-195.20
(SB Off Ramp at
Light Rail Overpass)

SH025A-195.15
(SB On Loop Ramp at
Light Rail Overpass)

SH025A-195.12
(SB Off Slip Ramp)

INTERCHANGE:
SH025A-195.08

SH025A-195.05
(NB Off Slip Ramp)

SH025A-194.95
(SB Ramps Merge Point)

Blk # & MP south of County Line Rd:

- 8300 Blk S (195.00)
- 8400 Blk S (194.85)
- 8500 Blk S (194.75)
- 8600 Blk S (194.60)
- 8700 Blk S (194.50)

SH025A-194.77
(Ped Overpass for Lighrail)

Blk # & MP north of County Line Rd:

- 7900 Blk S (195.55)
- 8000 Blk S (195.40)
- 8100 Blk S (195.25)
- 8200 Blk S (195.10)

Centennial, CO

I-25 at Dry Creek Rd

UPDATED: 06/2013 TAM



25A-196.43
(SB Off Ramp)

25A-196.40
(NB On Ramp)

Blk # & MP north of Dry Creek Rd

- 7000 Blk S (196.80)
- 7100 Blk S (196.65)
- 7200 Blk S (196.55)
- 7300 Blk S (196.45)
- 7400 Blk S (196.20)

INTERCHANGE:
25A-196.14

25A-196.00
(Ped Walk for Light Rail)

25A-195.86
(Ramps On/Off)

Blk # & MP south of Dry Creek Rd

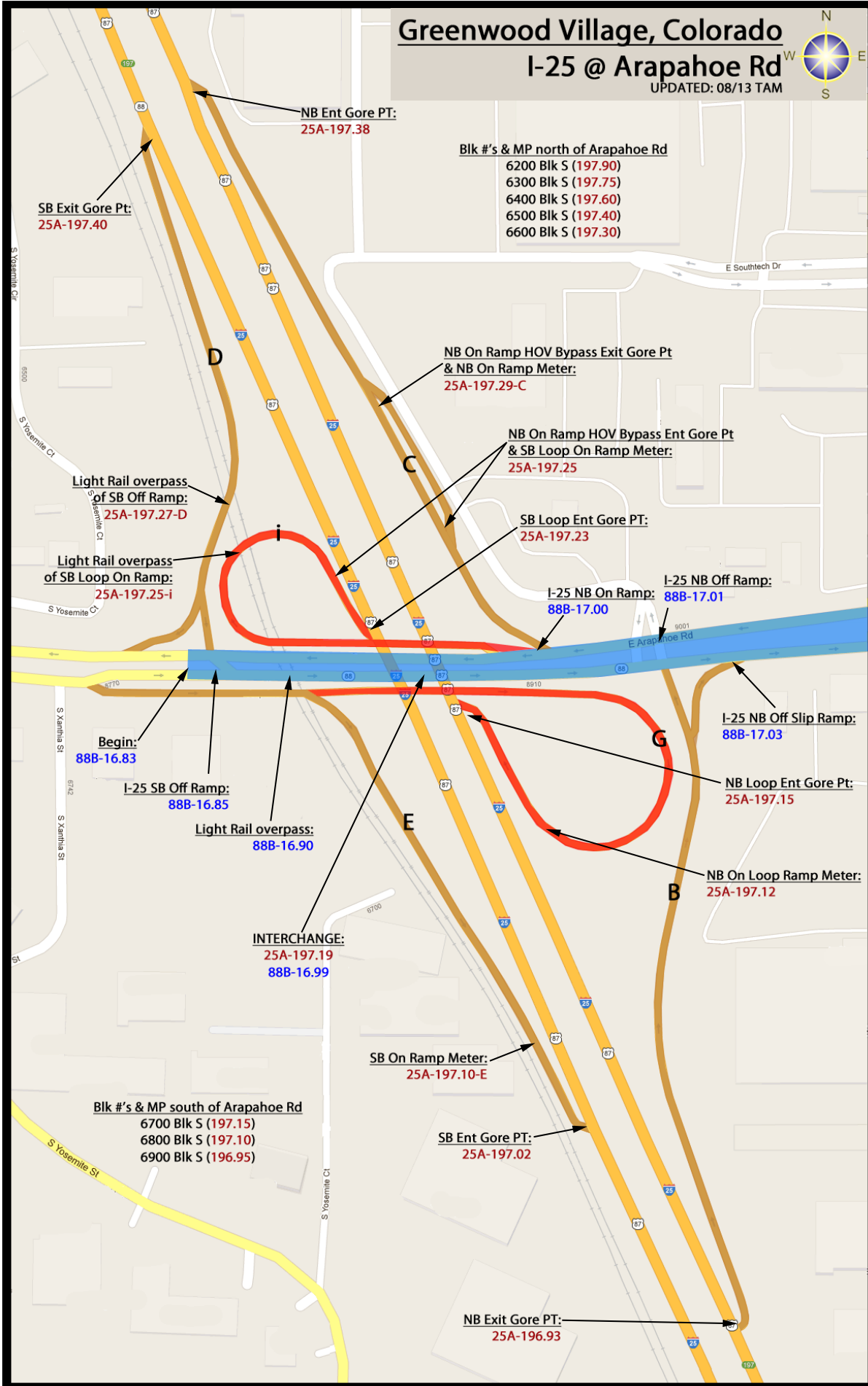
- 7500 Blk S (196.10)
- 7600 Blk S (195.90)
- 7700 Blk S (195.80)
- 7800 Blk S (195.70)



Greenwood Village, Colorado

I-25 @ Arapahoe Rd

UPDATED: 08/13 TAM



Greenwood Village, Colorado

I-25 @ Orchard Rd

UPDATED: 06/13 TAM

25A-198.53
(SB Off Ramp)

25A-198.47
(NB On Ramp)

25A-198.41
(NB On Ramp Meter)

Blk #'x & MP north of Orchard Rd

- 5200 Blk S (199.20)
- 5300 Blk S (199.10)
- 5400 Blk S (199.00)
- 5500 Blk S (198.80)
- 5600 Blk S (198.65)
- 5700 Blk S (198.50)
- 5800 Blk S (198.40)

INTERCHANGE:
25A-198.29

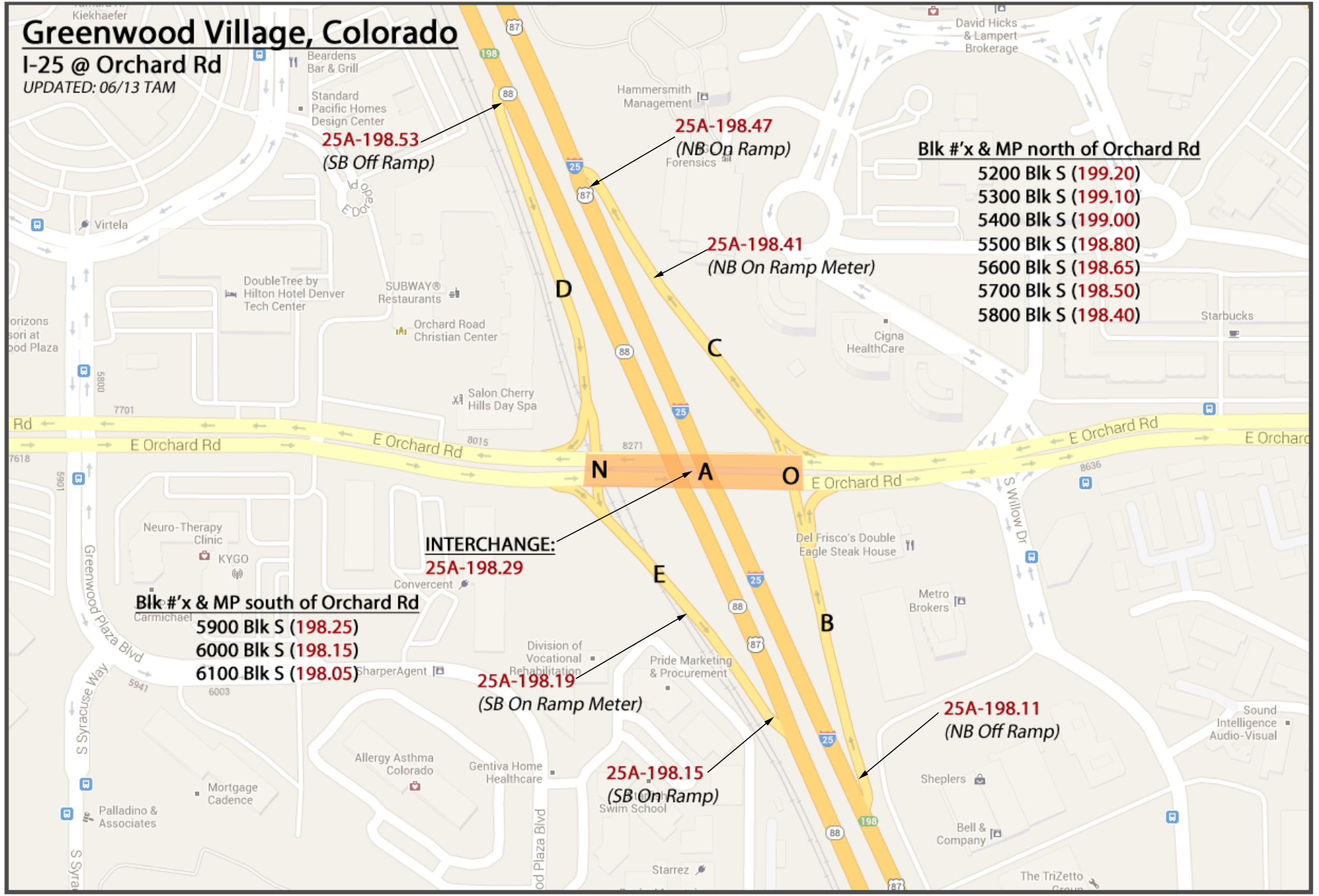
Blk #'x & MP south of Orchard Rd

- 5900 Blk S (198.25)
- 6000 Blk S (198.15)
- 6100 Blk S (198.05)

25A-198.19
(SB On Ramp Meter)

25A-198.15
(SB On Ramp)

25A-198.11
(NB Off Ramp)



Greenwood Village/Denver, Colorado

I-25 @ Belleview

UPDATED: 06/13 TAM



Blk #'s & MP's north of Belleview

- 4700 Blk S (199.90)
- 4800 Blk S (199.80)
- 4900 Blk S (199.65)

88A-14.53
(Olive St)

88A-14.67
McDonald's

88A-14.77
Sharahan's

88A-14.71

INTERCHANGE:
25A-199.40
88A-14.74

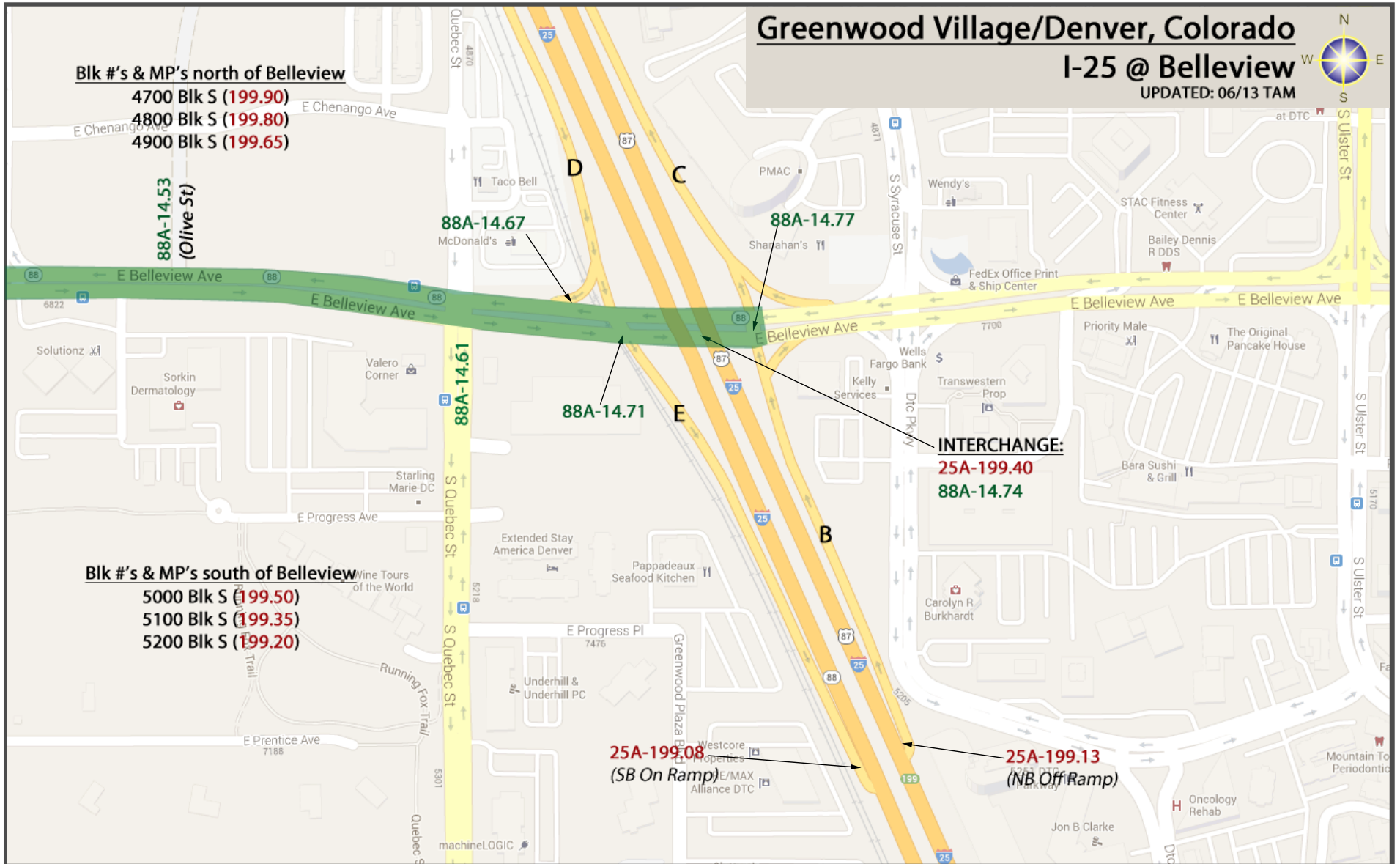
Blk #'s & MP's south of Belleview

- 5000 Blk S (199.50)
- 5100 Blk S (199.35)
- 5200 Blk S (199.20)

88A-14.61
S Quebec St

25A-199.08
(SB On Ramp)

25A-199.13
(NB Off Ramp)

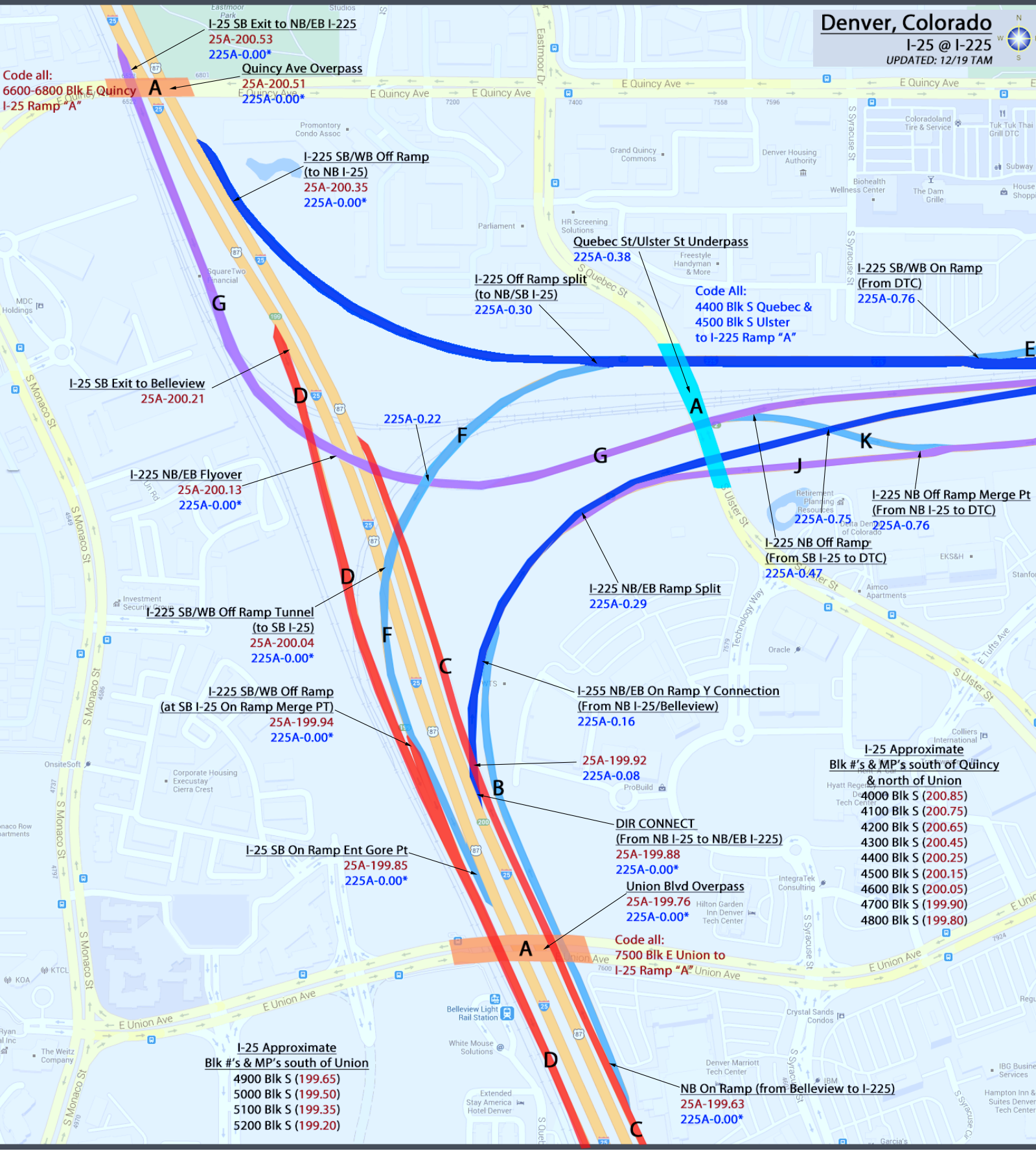


Denver, Colorado

I-25 @ I-225
 UPDATED: 12/19 TAM



Code all:
 6600-6800 Blk E Quincy
 I-25 Ramp "A"



I-25 SB Exit to NB/EB I-225
 25A-200.53
 225A-0.00*

Quincy Ave Overpass
 25A-200.51
 225A-0.00*

I-225 SB/WB Off Ramp
 (to NB I-25)
 25A-200.35
 225A-0.00*

Quebec St/Ulster St Underpass
 225A-0.38

I-225 Off Ramp split
 (to NB/SB I-25)
 225A-0.30

Code All:
 4400 Blk S Quebec &
 4500 Blk S Ulster
 to I-225 Ramp "A"

I-225 SB/WB On Ramp
 (From DTC)
 225A-0.76

I-25 SB Exit to Bellevue
 25A-200.21

I-225 NB/EB Flyover
 25A-200.13
 225A-0.00*

I-225 SB/WB Off Ramp Tunnel
 (to SB I-25)
 25A-200.04
 225A-0.00*

I-225 SB/WB Off Ramp
 (at SB I-25 On Ramp Merge Pt)
 25A-199.94
 225A-0.00*

I-25 SB On Ramp Ent Gore Pt
 25A-199.85
 225A-0.00*

I-225 NB/EB Ramp Split
 225A-0.29

I-25 NB/EB On Ramp Y Connection
 (From NB I-25/Bellevue)
 225A-0.16

25A-199.92
 225A-0.08

DIR CONNECT
 (From NB I-25 to NB/EB I-225)
 25A-199.88
 225A-0.00*

Union Blvd Overpass
 25A-199.76
 225A-0.00*

Code all:
 7500 Blk E Union to
 I-25 Ramp "A" Union Ave

I-225 NB Off Ramp
 (From SB I-25 to DTC)
 225A-0.47

I-225 NB Off Ramp Merge Pt
 (From NB I-25 to DTC)
 225A-0.76

**I-25 Approximate
 Blk #'s & MP's south of Quincy
 & north of Union**

- 4000 Blk S (200.85)
- 4100 Blk S (200.75)
- 4200 Blk S (200.65)
- 4300 Blk S (200.45)
- 4400 Blk S (200.25)
- 4500 Blk S (200.15)
- 4600 Blk S (200.05)
- 4700 Blk S (199.90)
- 4800 Blk S (199.80)

**I-25 Approximate
 Blk #'s & MP's south of Union**

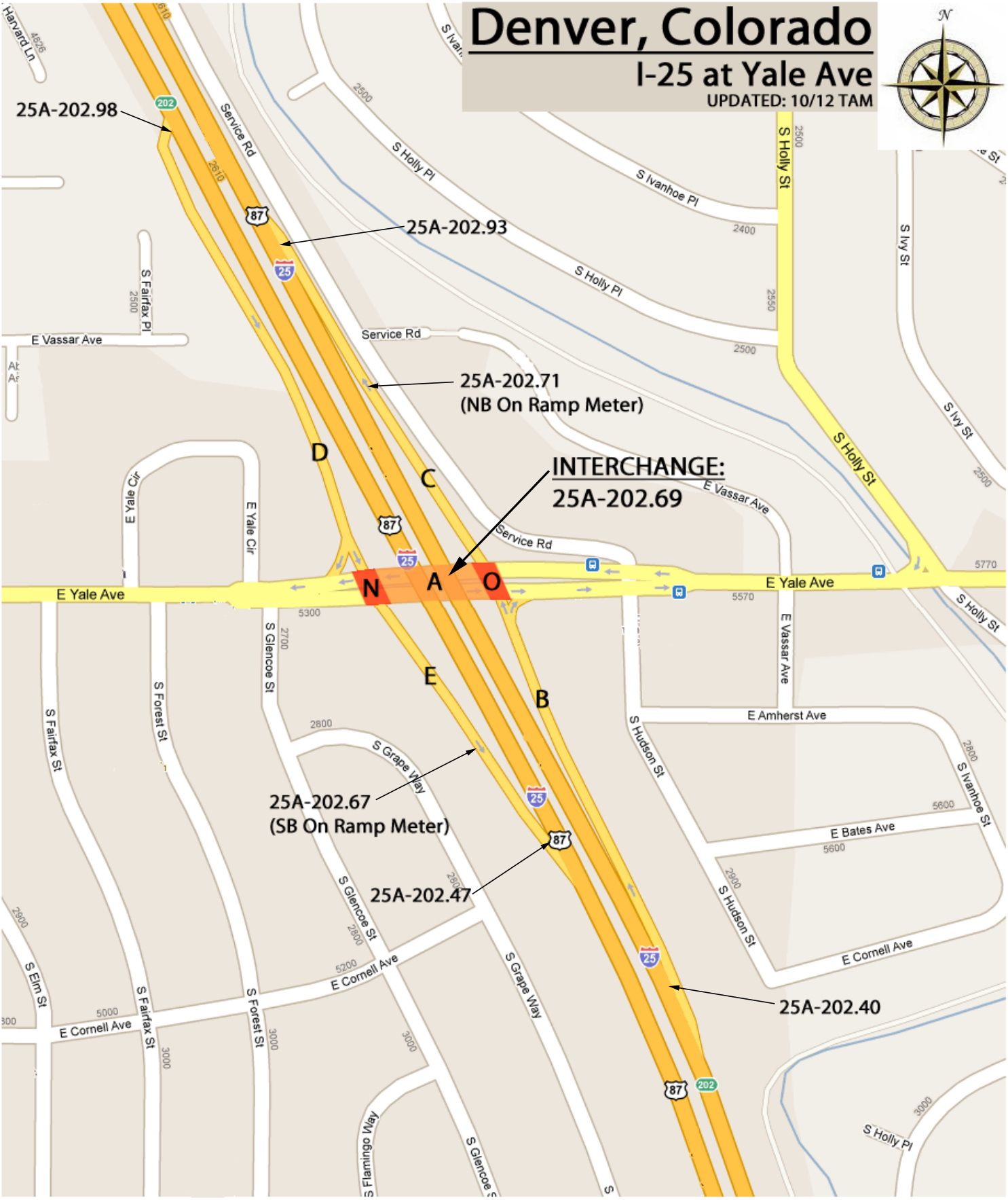
- 4900 Blk S (199.65)
- 5000 Blk S (199.50)
- 5100 Blk S (199.35)
- 5200 Blk S (199.20)

NB On Ramp (from Bellevue to I-225)
 25A-199.63
 225A-0.00*

Denver, Colorado

I-25 at Yale Ave

UPDATED: 10/12 TAM



Denver, Colorado

I-25 @ Evans Ave

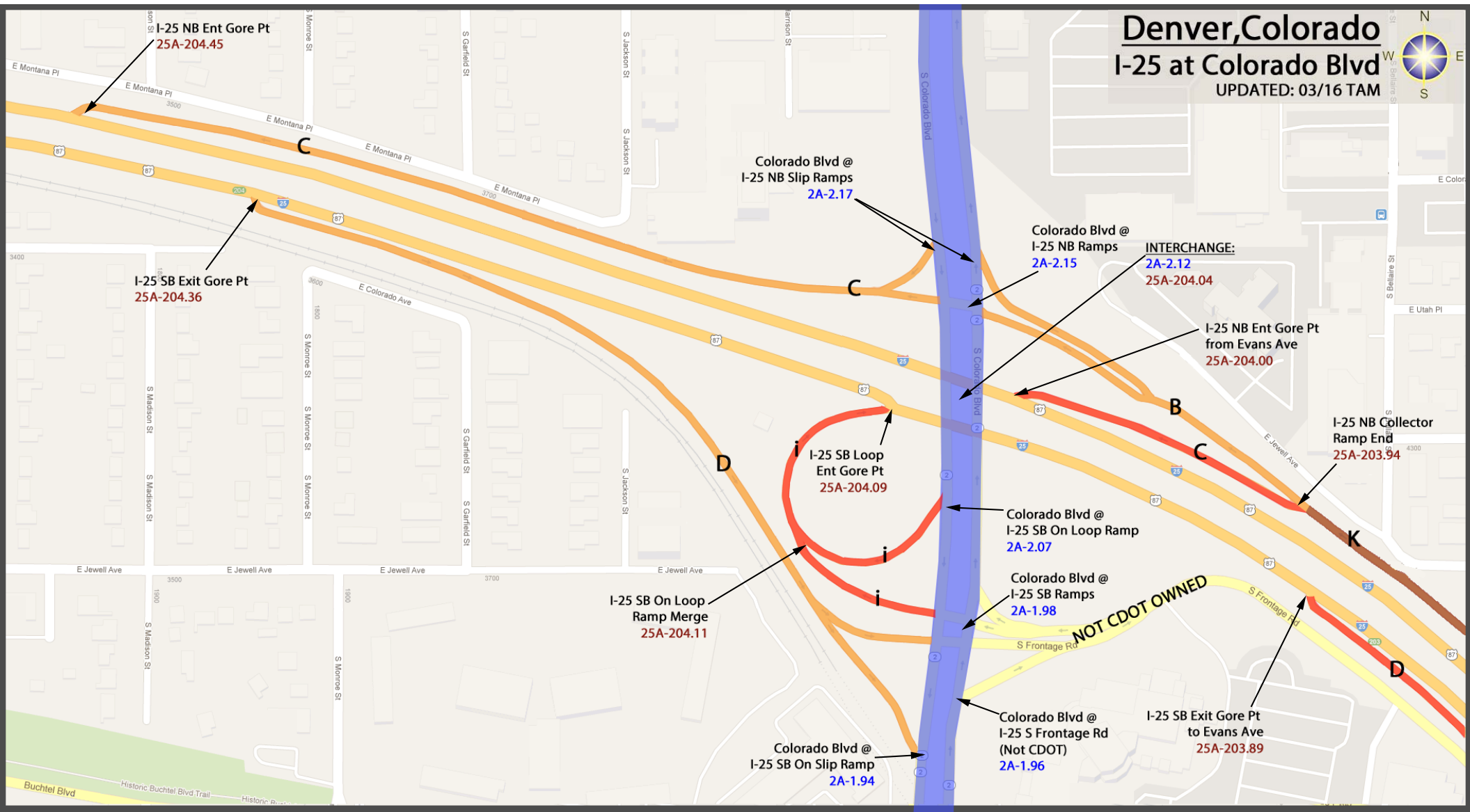
UPDATED: 04/2014 TAM



Denver, Colorado

I-25 at Colorado Blvd

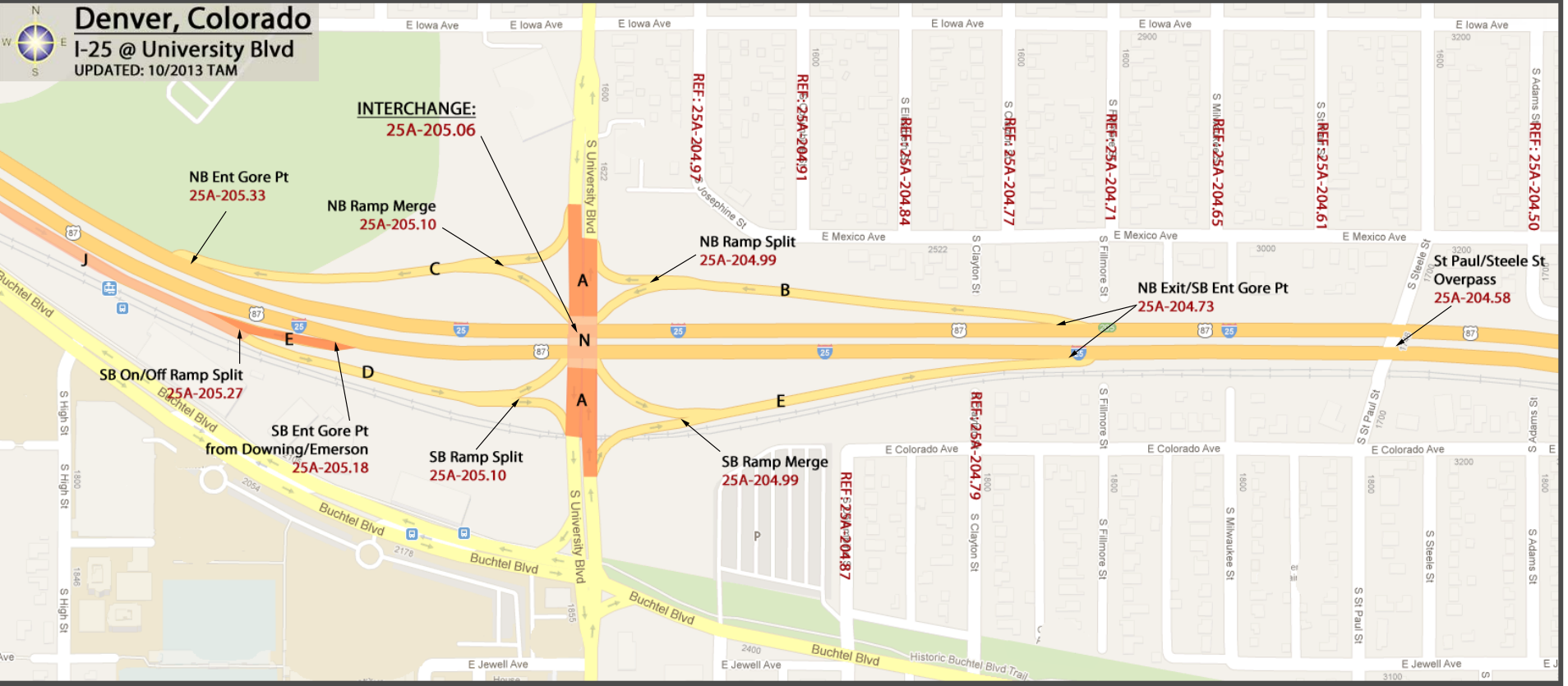
UPDATED: 03/16 TAM



Denver, Colorado

I-25 @ University Blvd

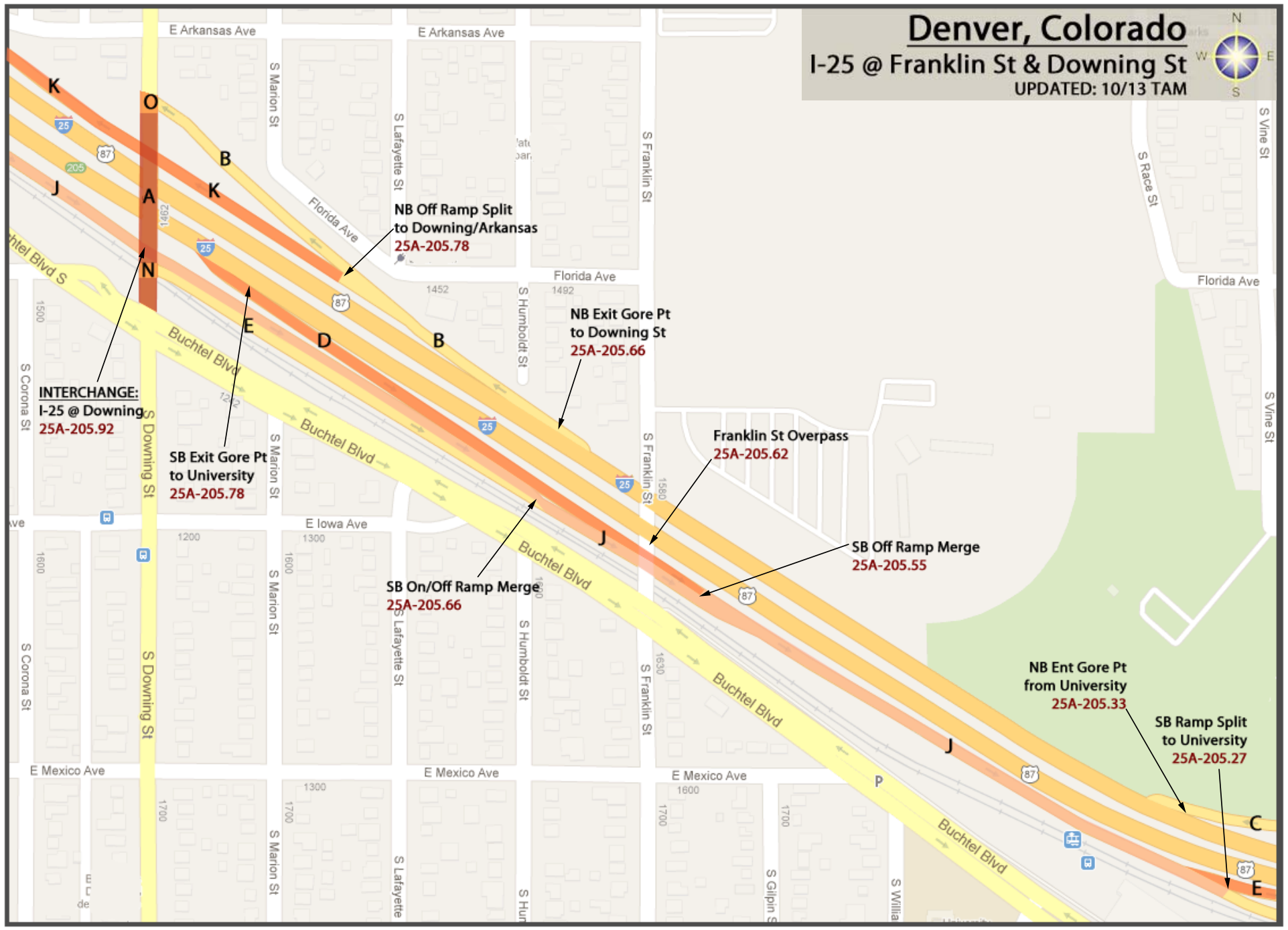
UPDATED: 10/2013 TAM



Denver, Colorado

I-25 @ Franklin St & Downing St

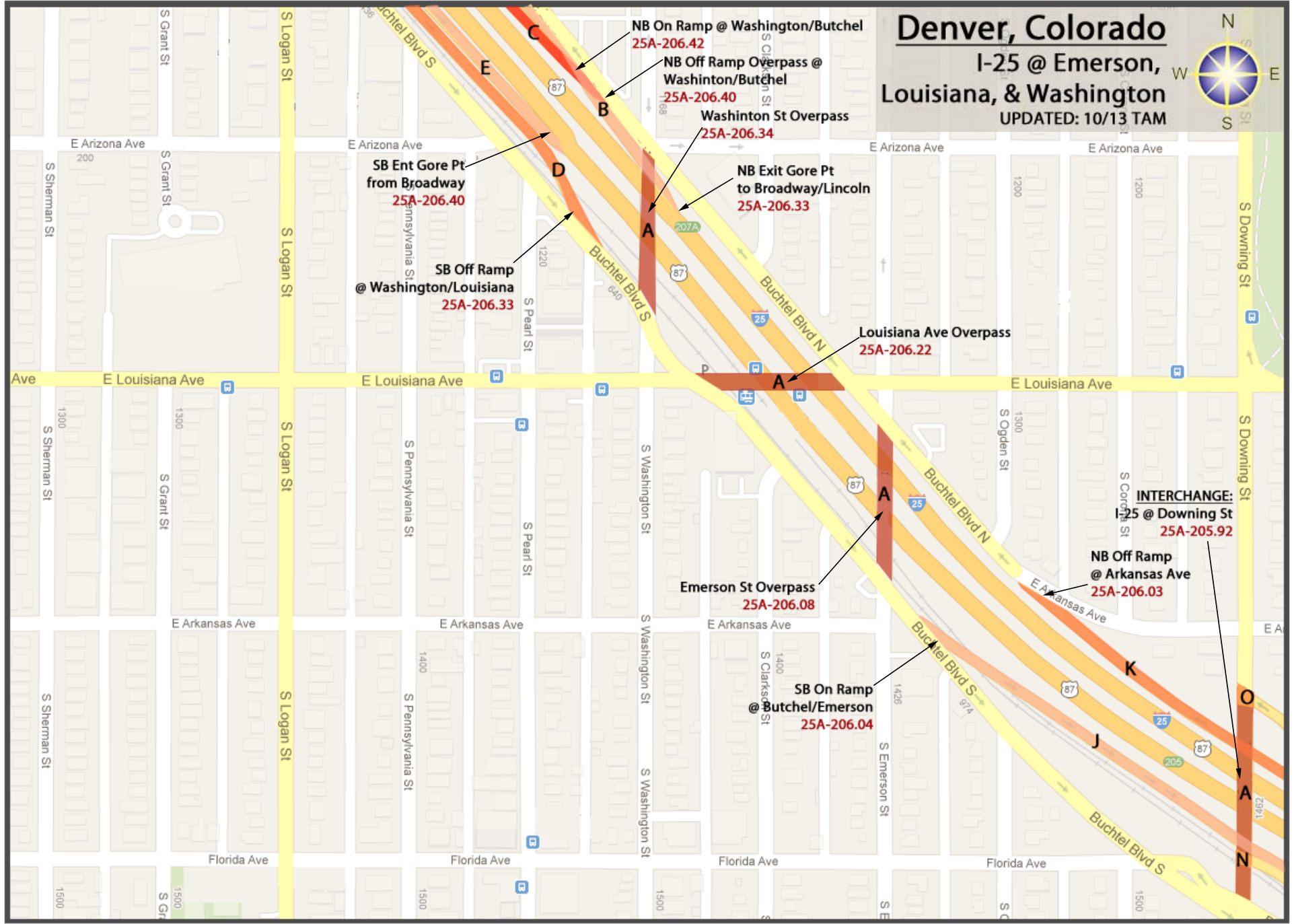
UPDATED: 10/13 TAM



Denver, Colorado

I-25 @ Emerson, Louisiana, & Washington

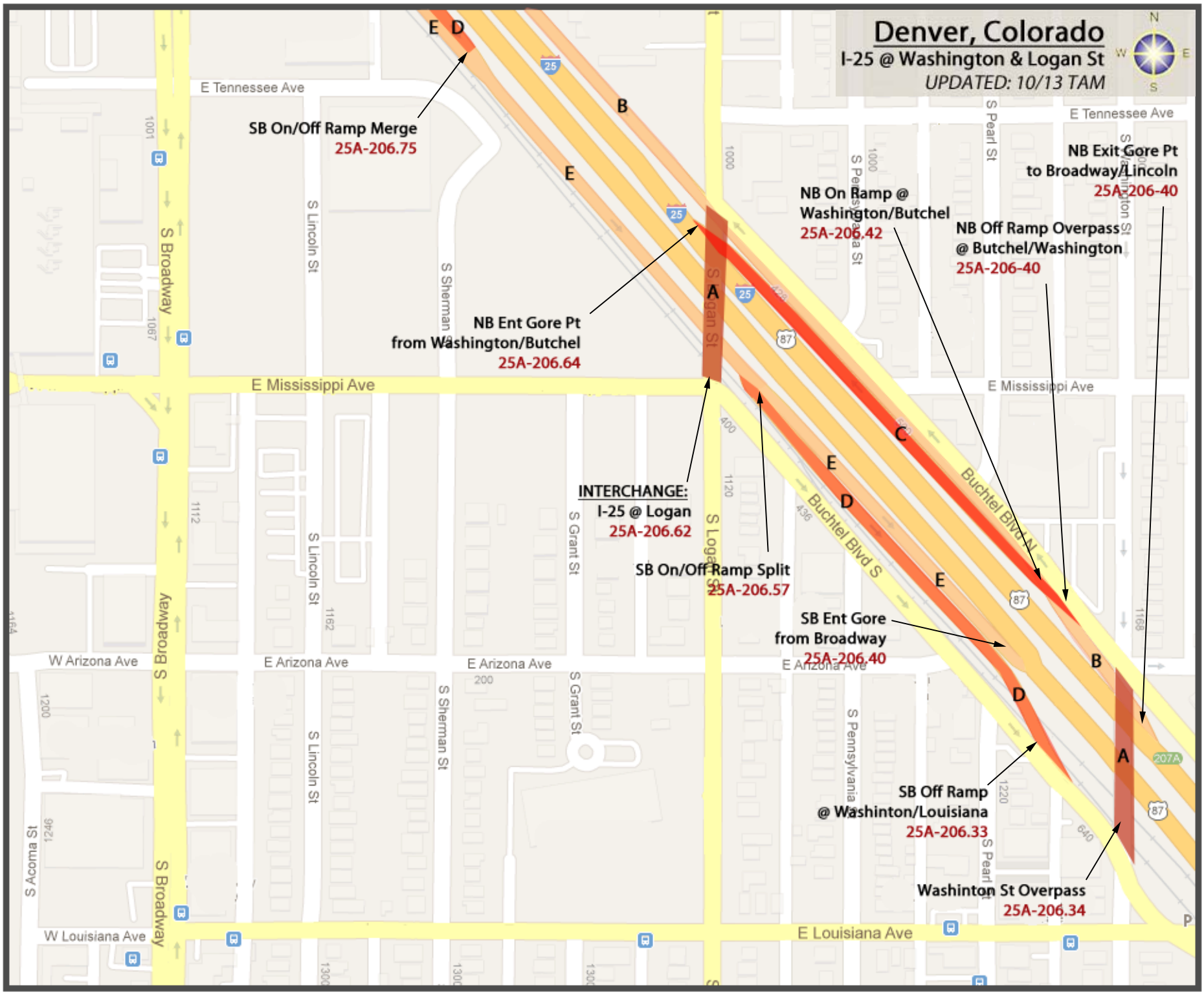
UPDATED: 10/13 TAM



Denver, Colorado

I-25 @ Washington & Logan St

UPDATED: 10/13 TAM



SB On/Off Ramp Merge
25A-206.75

NB Ent Gore Pt
from Washington/Butchel
25A-206.64

INTERCHANGE:
I-25 @ Logan
25A-206.62

SB On/Off Ramp Split
25A-206.57

NB On Ramp @
Washington/Butchel
25A-206.42

NB Off Ramp Overpass
@ Butchel/Washington
25A-206.40

NB Exit Gore Pt
to Broadway/Lincoln
25A-206.40

SB Ent Gore
from Broadway
25A-206.40

SB Off Ramp
@ Washinton/Louisiana
25A-206.33

Washinton St Overpass
25A-206.34

E D

B

E

A

E

D

C

E

E

B

D

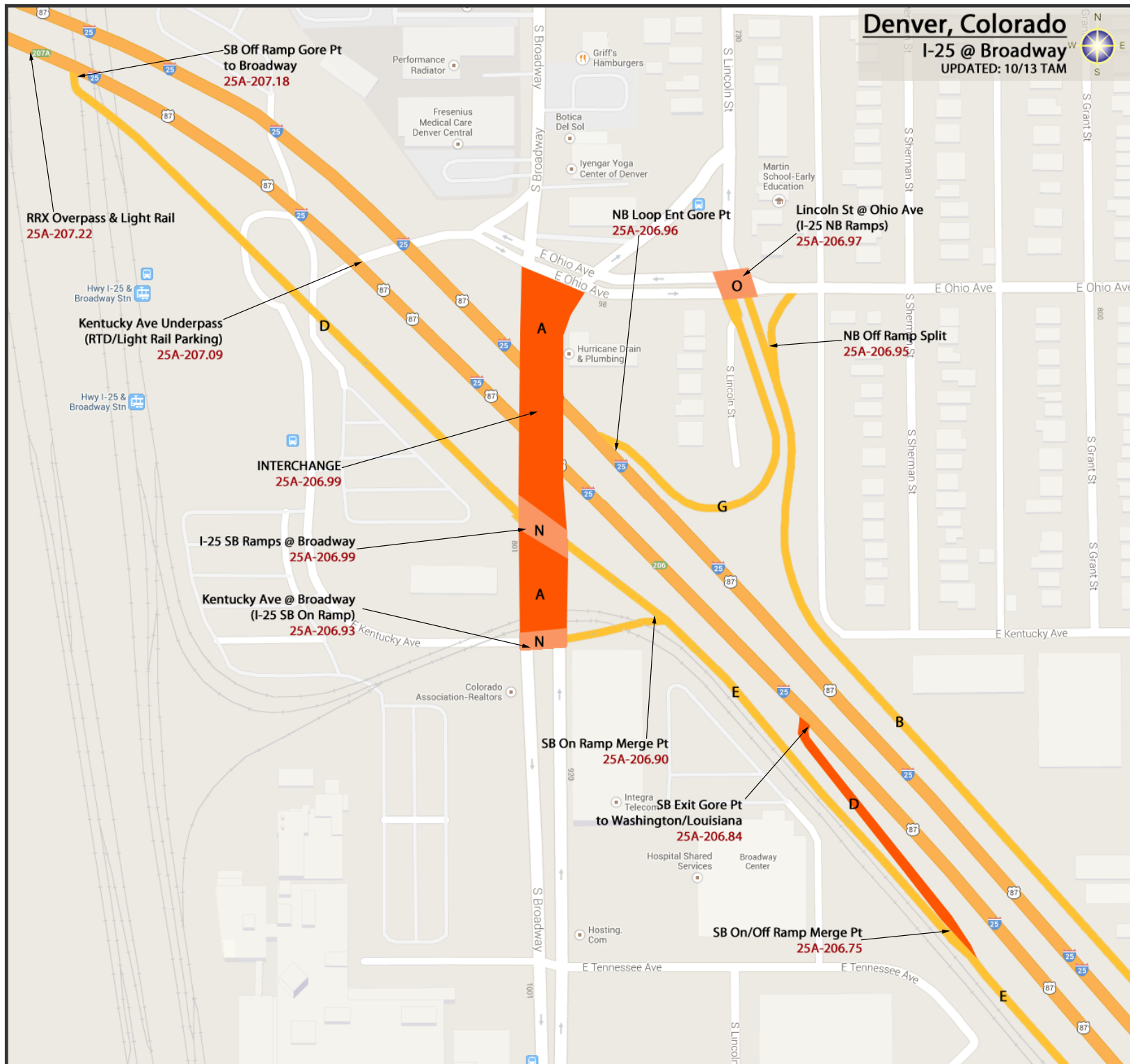
A

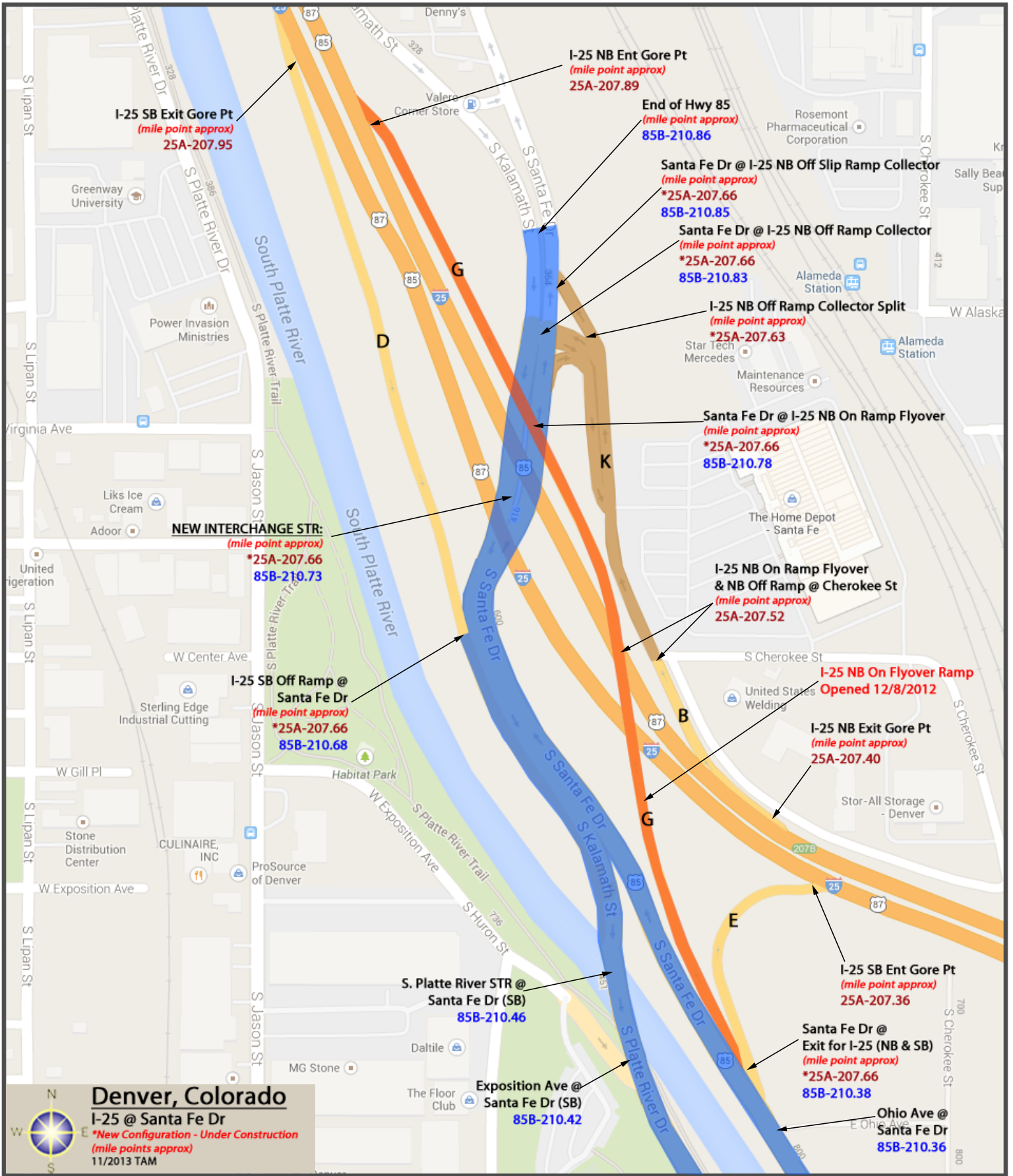
P

Denver, Colorado

I-25 @ Broadway

UPDATED: 10/13 TAM

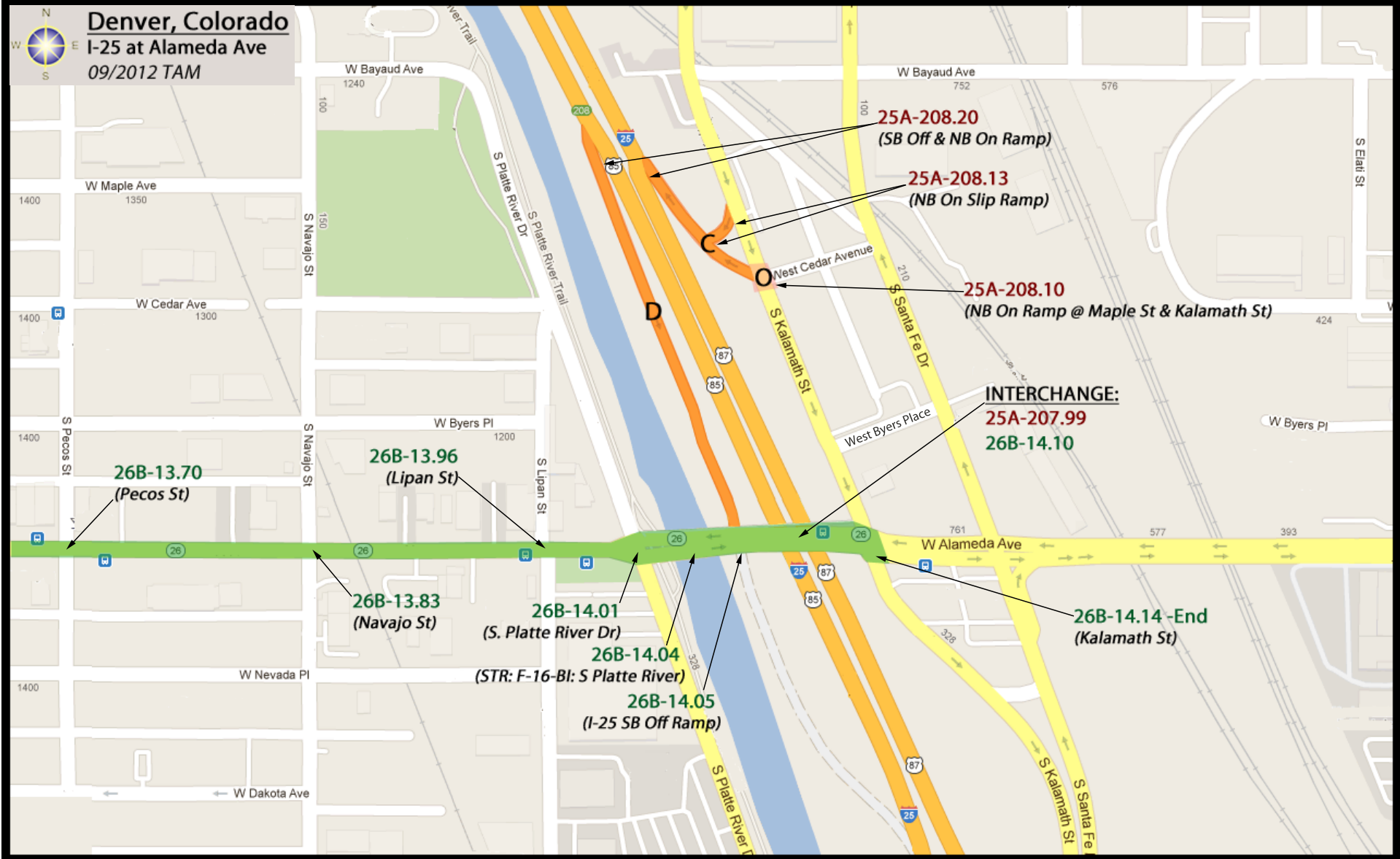




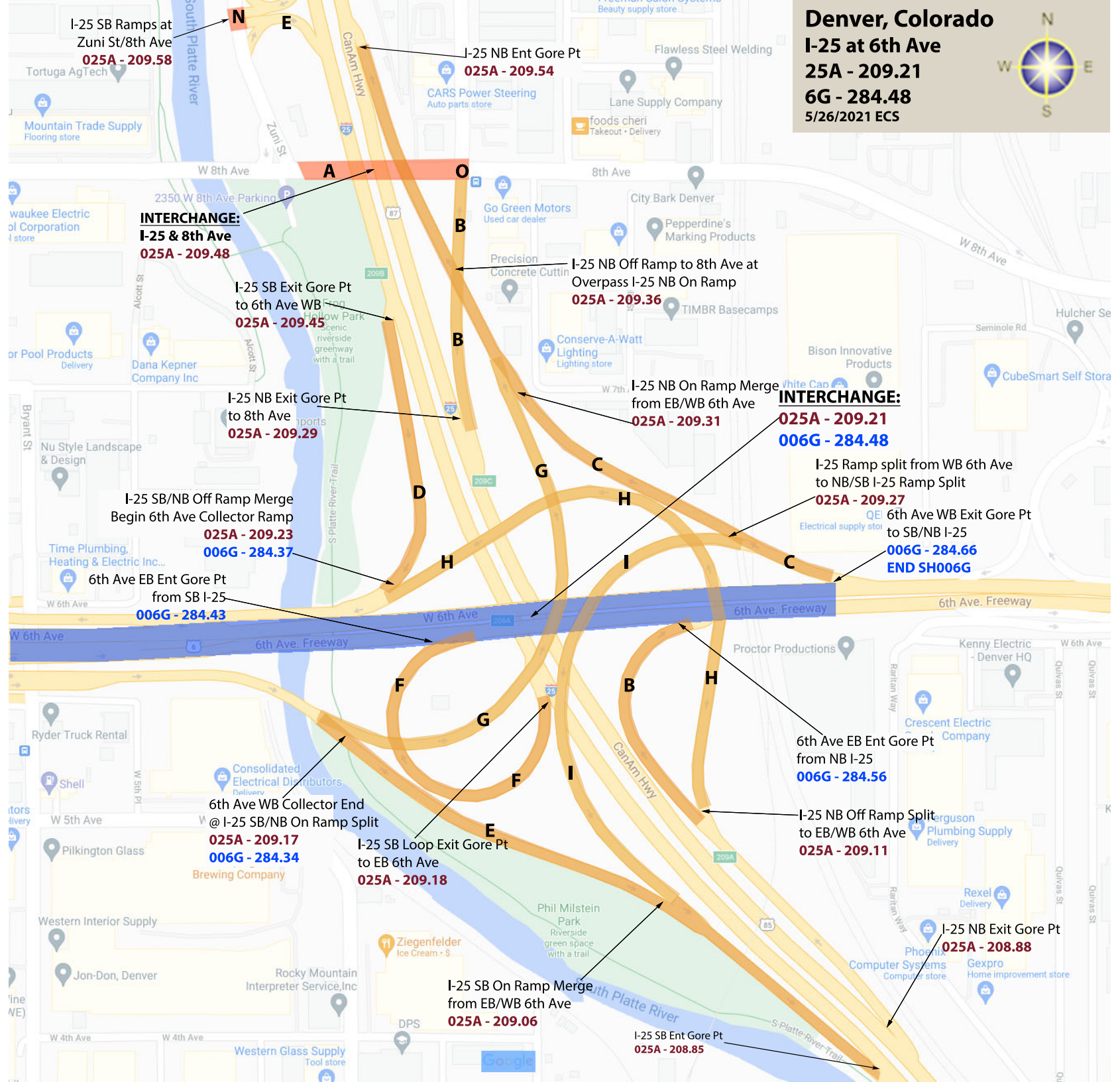
Denver, Colorado

I-25 @ Santa Fe Dr
UPDATED: 1/2013 TAM

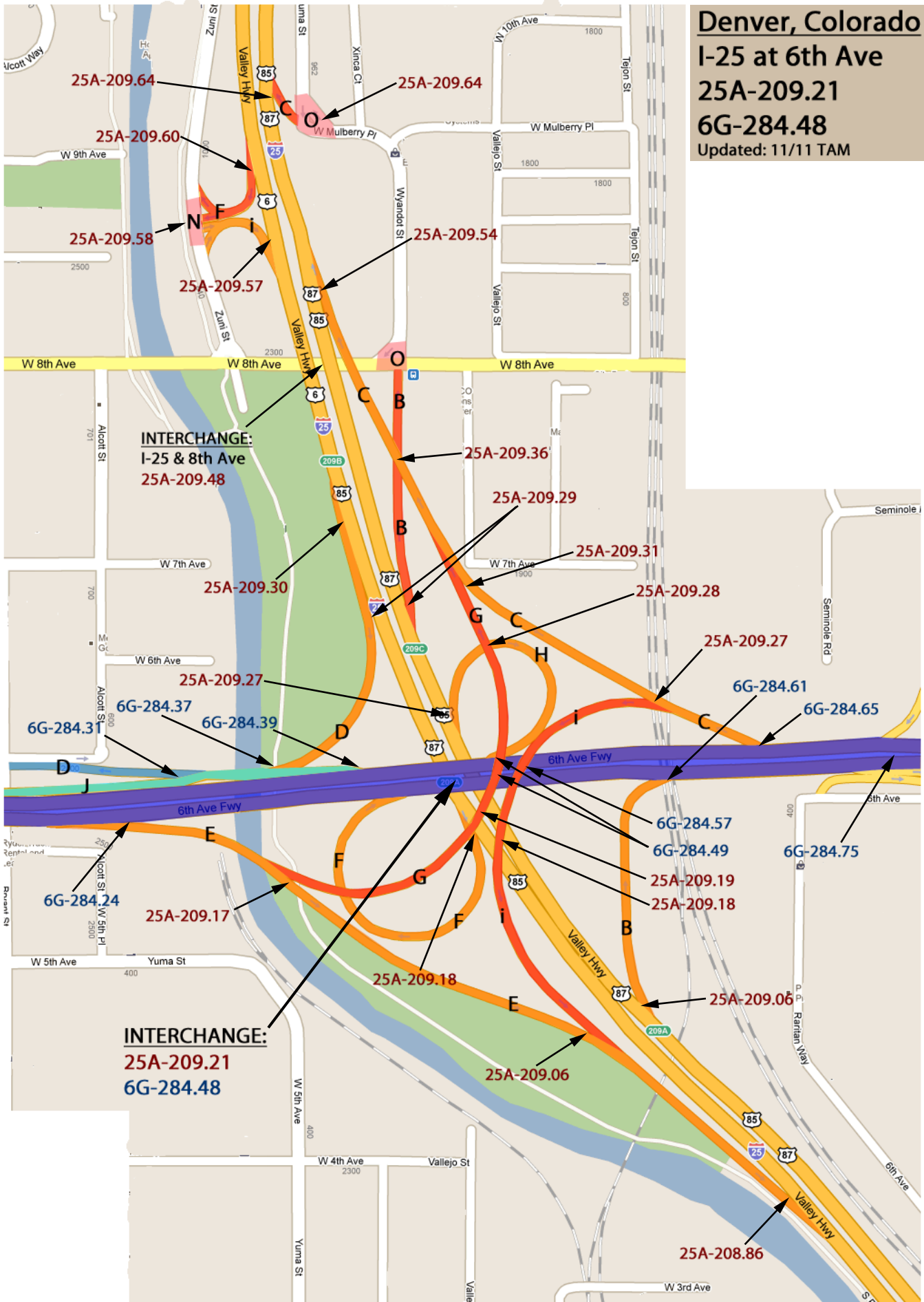




Denver, Colorado
I-25 at 6th Ave
25A - 209.21
6G - 284.48
5/26/2021 ECS

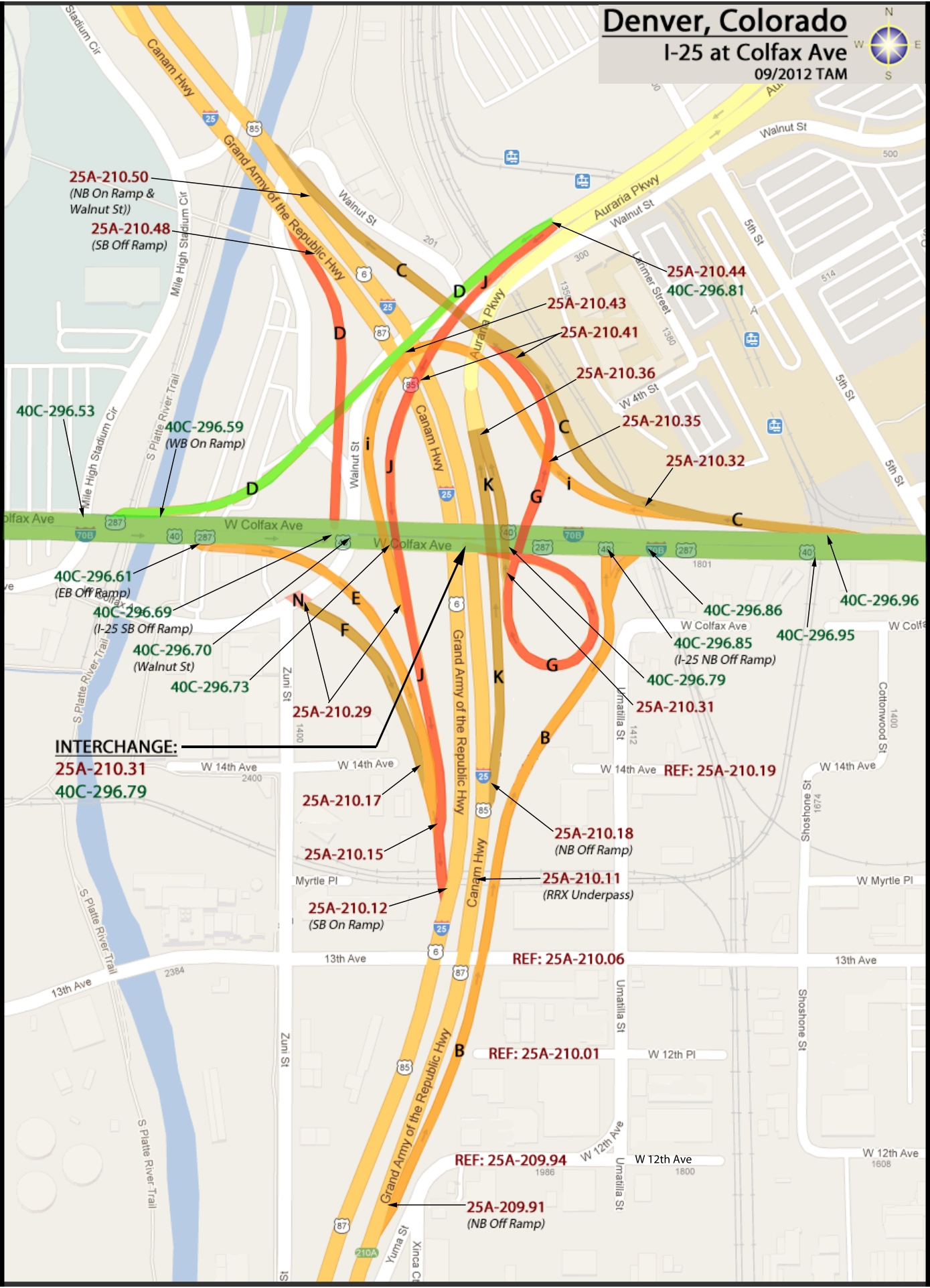


Denver, Colorado
I-25 at 6th Ave
25A-209.21
6G-284.48
Updated: 11/11 TAM



Denver, Colorado

I-25 at Colfax Ave
09/2012 TAM



25A-210.50
(NB On Ramp & Walnut St)

25A-210.48
(SB Off Ramp)

40C-296.53

40C-296.59
(WB On Ramp)

25A-210.44
40C-296.81

25A-210.43

25A-210.41

25A-210.36

25A-210.35

25A-210.32

40C-296.61
(EB Off Ramp)

40C-296.69
(I-25 SB Off Ramp)

40C-296.70
(Walnut St)

40C-296.73

25A-210.29

INTERCHANGE:

25A-210.31
40C-296.79

25A-210.17

25A-210.15

25A-210.12
(SB On Ramp)

REF: 25A-210.06

REF: 25A-210.01

REF: 25A-209.94

25A-209.91
(NB Off Ramp)

REF: 25A-210.19

25A-210.18
(NB Off Ramp)

25A-210.11
(RRX Underpass)

40C-296.86

40C-296.85
(I-25 NB Off Ramp)

40C-296.79

25A-210.31

40C-296.96

40C-296.95

W 14th Ave

13th Ave

W 12th Ave

W 12th Ave



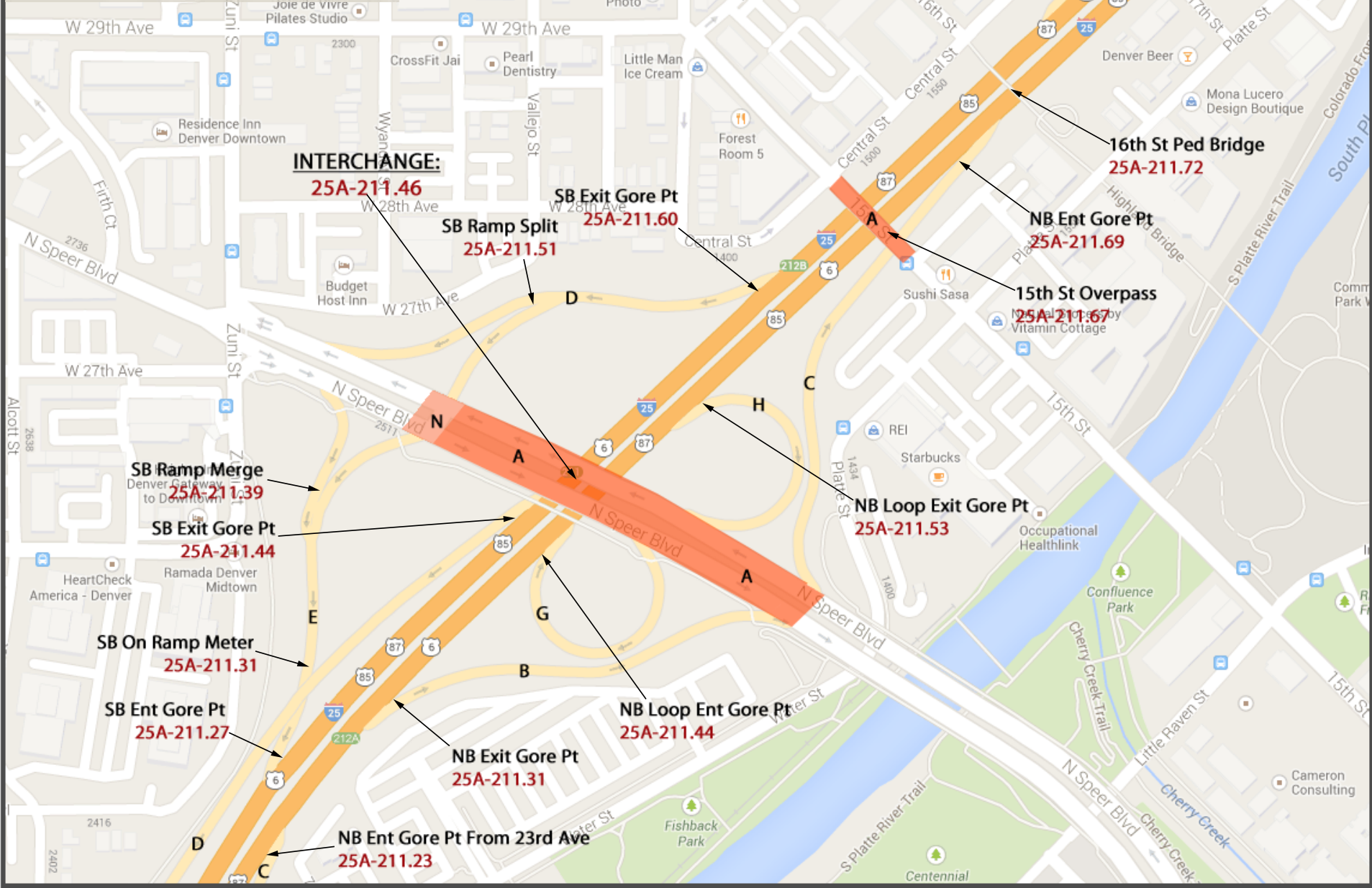
Denver, Colorado

I-25 at 23rd Ave

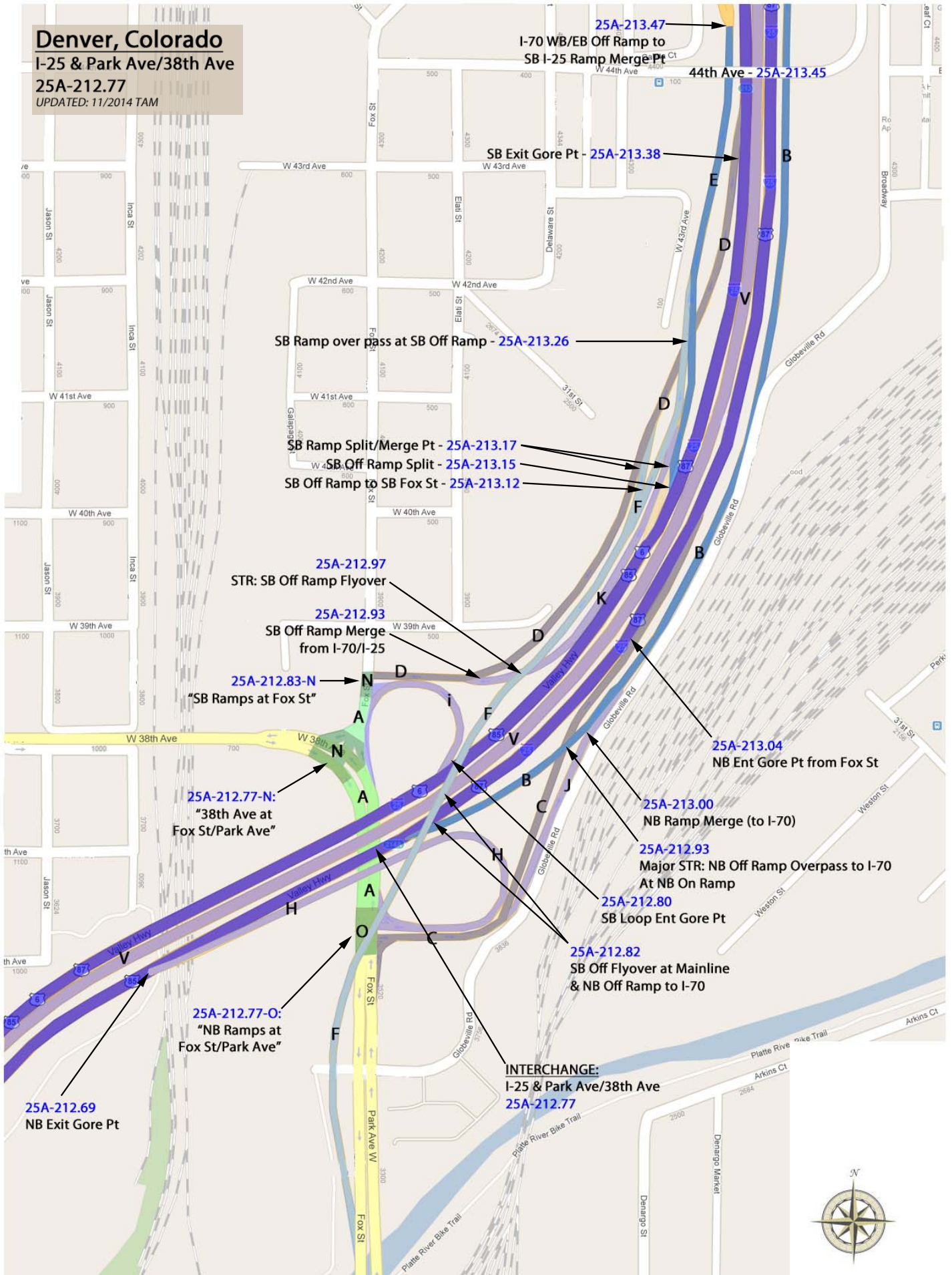
UPDATED: 10/12 TAM

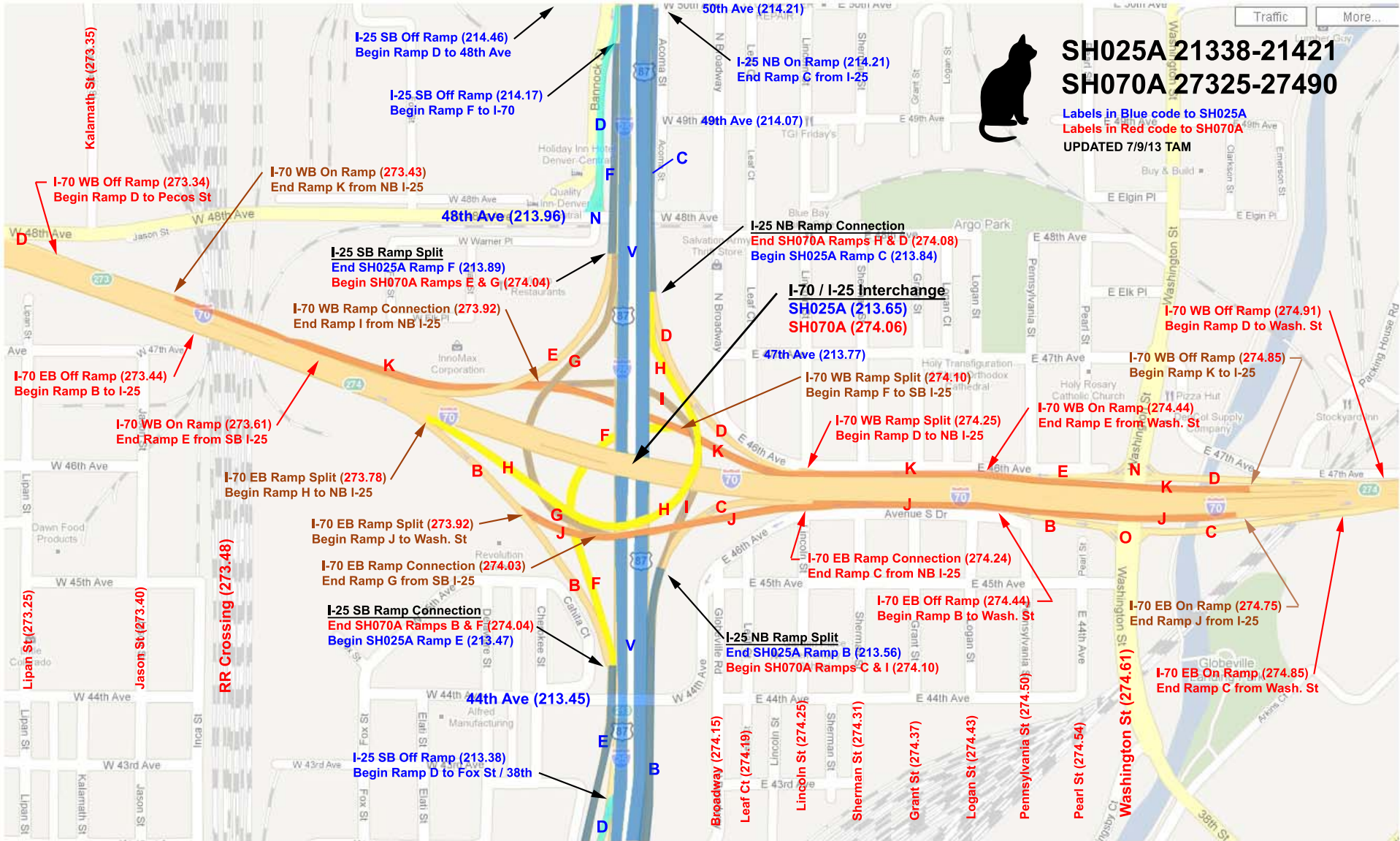


Denver, Colorado
I-25 @ Speer Blvd
UPDATED 10/2013 TAM



Denver, Colorado
I-25 & Park Ave/38th Ave
25A-212.77
 UPDATED: 11/2014 TAM







Adams County

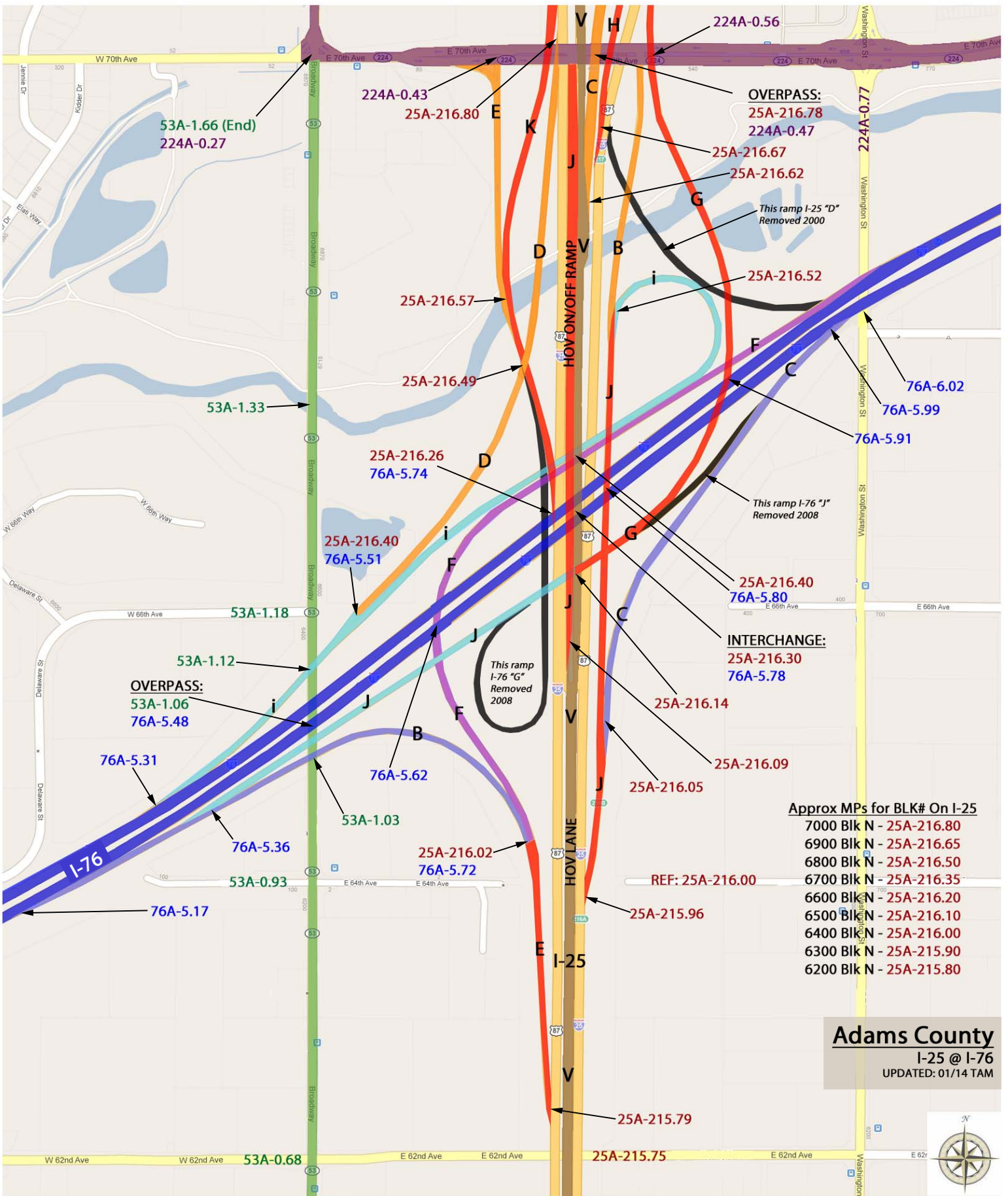
I-25 @ 58th Ave

UPDATED: 01/2014 TAM



Approx MPs for BLK# on I-25

- 6200 Blk N - 25A-215.80
- 6100 Blk N - 25A-215.65
- 6000 Blk N - 25A-215.55
- 5900 Blk N - 25A-215.40
- 5800 Blk N - 25A-215.30
- 5700 Blk N - 25A-215.15
- 5600 Blk N - 25A-215.05
- 5500 Blk N - 25A-214.90
- 5400 Blk N - 25A-214.80
- 5300 Blk N - 25A-214.65
- 5200 Blk N - 25A-214.55



Approx MPs for BLK# On I-25

7000 Bik N	- 25A-216.80
6900 Bik N	- 25A-216.65
6800 Bik N	- 25A-216.50
6700 Bik N	- 25A-216.35
6600 Bik N	- 25A-216.20
6500 Bik N	- 25A-216.10
6400 Bik N	- 25A-216.00
6300 Bik N	- 25A-215.90
6200 Bik N	- 25A-215.80

REF: 25A-216.00

Adams County
 I-25 @ I-76
 UPDATED: 01/14 TAM



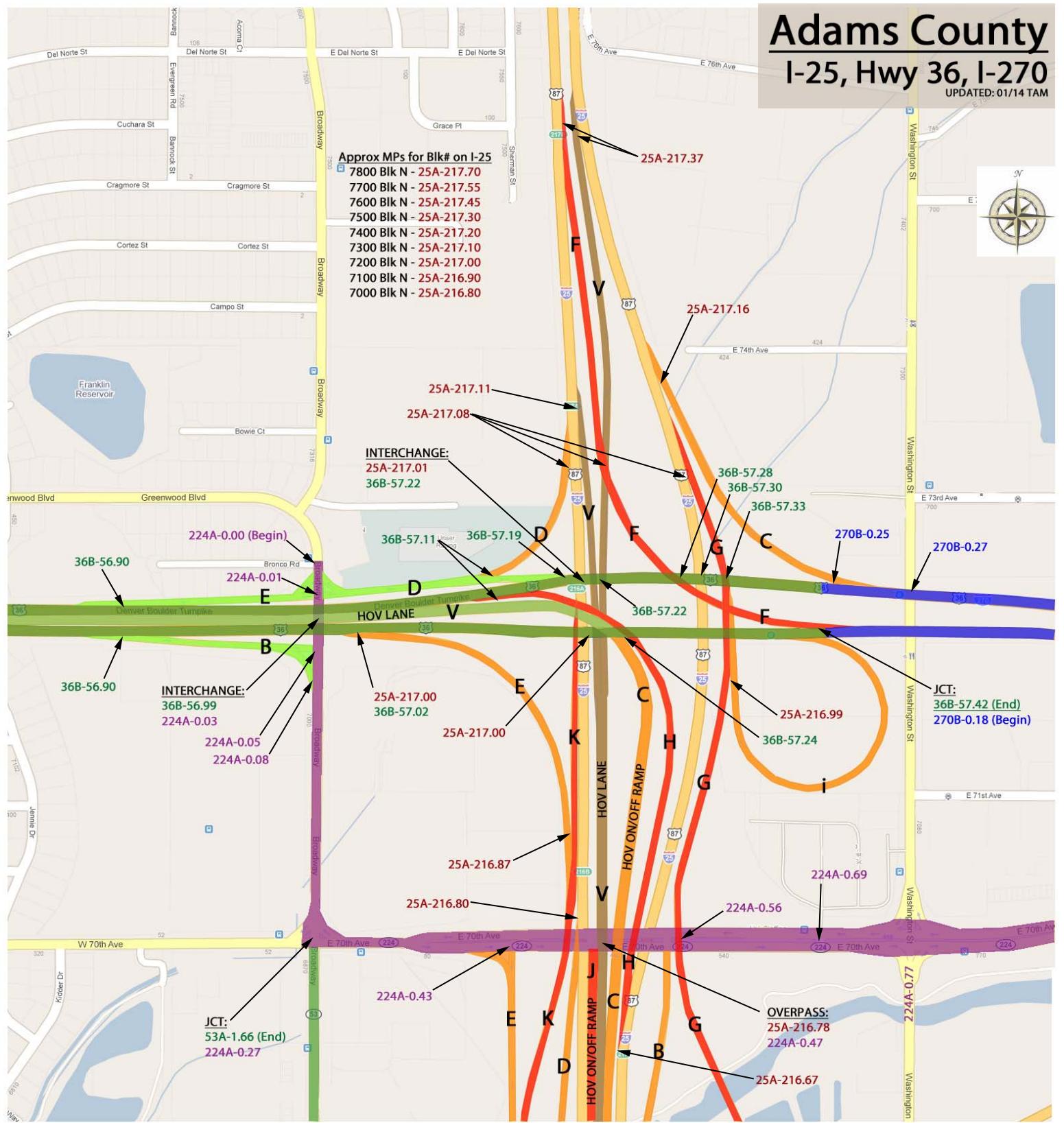
Adams County

I-25, Hwy 36, I-270

UPDATED: 01/14 TAM



- Approx MPs for Blk# on I-25**
- 7800 Blk N - 25A-217.70
 - 7700 Blk N - 25A-217.55
 - 7600 Blk N - 25A-217.45
 - 7500 Blk N - 25A-217.30
 - 7400 Blk N - 25A-217.20
 - 7300 Blk N - 25A-217.10
 - 7200 Blk N - 25A-217.00
 - 7100 Blk N - 25A-216.90
 - 7000 Blk N - 25A-216.80



Thornton, Colorado

I-25 @ 84th Ave

01/14 TAM





Thornton, Colorado

I-25 @ RTD Park N Ride (88th Ave)

UPDATED: 01/2014 TAM

I-25 Blk #s and MPs

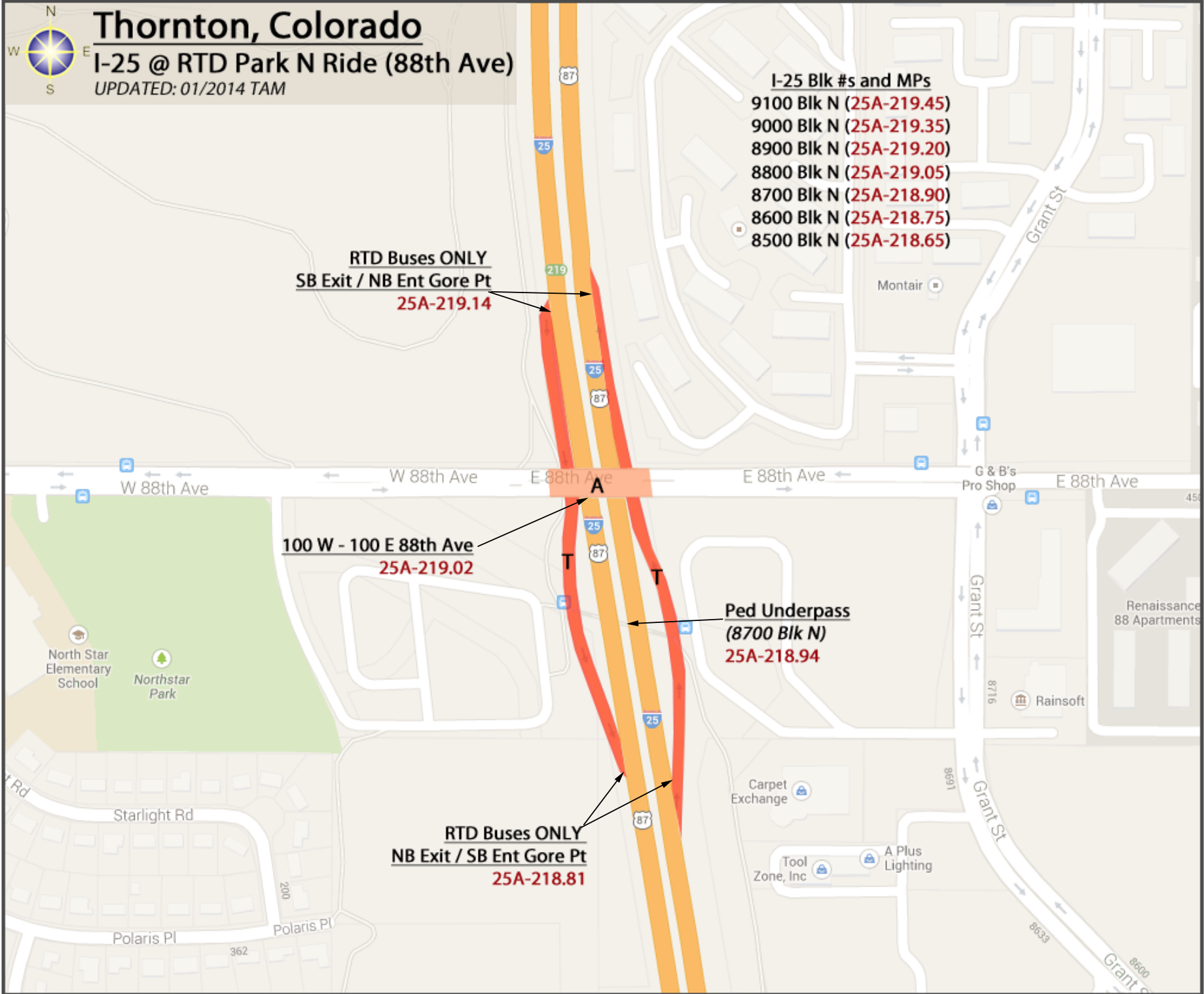
- 9100 Blk N (25A-219.45)
- 9000 Blk N (25A-219.35)
- 8900 Blk N (25A-219.20)
- 8800 Blk N (25A-219.05)
- 8700 Blk N (25A-218.90)
- 8600 Blk N (25A-218.75)
- 8500 Blk N (25A-218.65)

RTD Buses ONLY
SB Exit / NB Ent Gore Pt
25A-219.14

100 W - 100 E 88th Ave
25A-219.02

Ped Underpass
(8700 Blk N)
25A-218.94

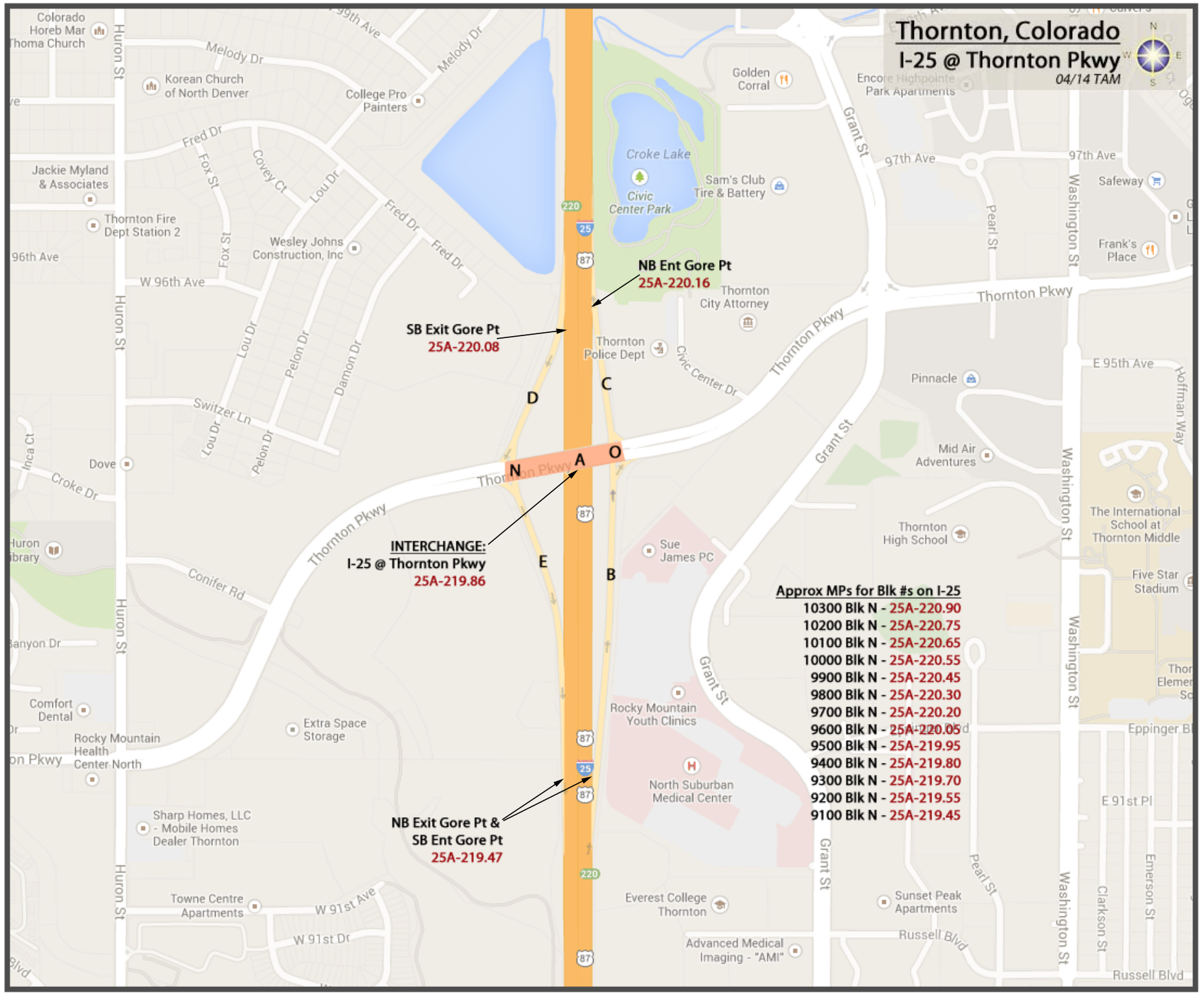
RTD Buses ONLY
NB Exit / SB Ent Gore Pt
25A-218.81



Thornton, Colorado

I-25 @ Thornton Pkwy

04/14 TAM



NB Ent Gore Pt
25A-220.16

SB Exit Gore Pt
25A-220.08

INTERCHANGE:
I-25 @ Thornton Pkwy
25A-219.86

NB Exit Gore Pt &
SB Ent Gore Pt
25A-219.47

Approx MPs for Blk #s on I-25

- 10300 Bik N - 25A-220.90
- 10200 Bik N - 25A-220.75
- 10100 Bik N - 25A-220.65
- 10000 Bik N - 25A-220.55
- 9900 Bik N - 25A-220.45
- 9800 Bik N - 25A-220.30
- 9700 Bik N - 25A-220.20
- 9600 Bik N - 25A-220.05
- 9500 Bik N - 25A-219.95
- 9400 Bik N - 25A-219.80
- 9300 Bik N - 25A-219.70
- 9200 Bik N - 25A-219.55
- 9100 Bik N - 25A-219.45

Northglenn, Colorado

I-25 @ 104th Ave

01/14 TAM



Approx MPs for Blk# on I-25

- 10900 Blk N - 25A-221.70
- 10800 Blk N - 25A-221.50
- 10700 Blk N - 25A-221.40
- 10600 Blk N - 25A-221.30
- 10500 Blk N - 25A-221.20
- 10400 Blk N - 25A-221.10
- 10300 Blk N - 25A-220.90
- 10200 Blk N - 25A-220.75
- 10100 Blk N - 25A-220.65
- 10000 Blk N - 25A-220.55
- 9900 Blk N - 25A-220.45

**PED Overpass
(10700 Blk)
25A-221.40**

**NB Ent Gore Pt &
SB Exit Gore Pt
25A-221.29**

**INTERCHANGE:
NB Exit Gore Pt
25A-221.03**

**SB Ent Gore Pt
25A-220.85**

**NB Exit Gore Pt
25A-220.79**



Northglenn, Colorado

I-25 @ Community Center Dr (112th Ave)

01/14 TAM

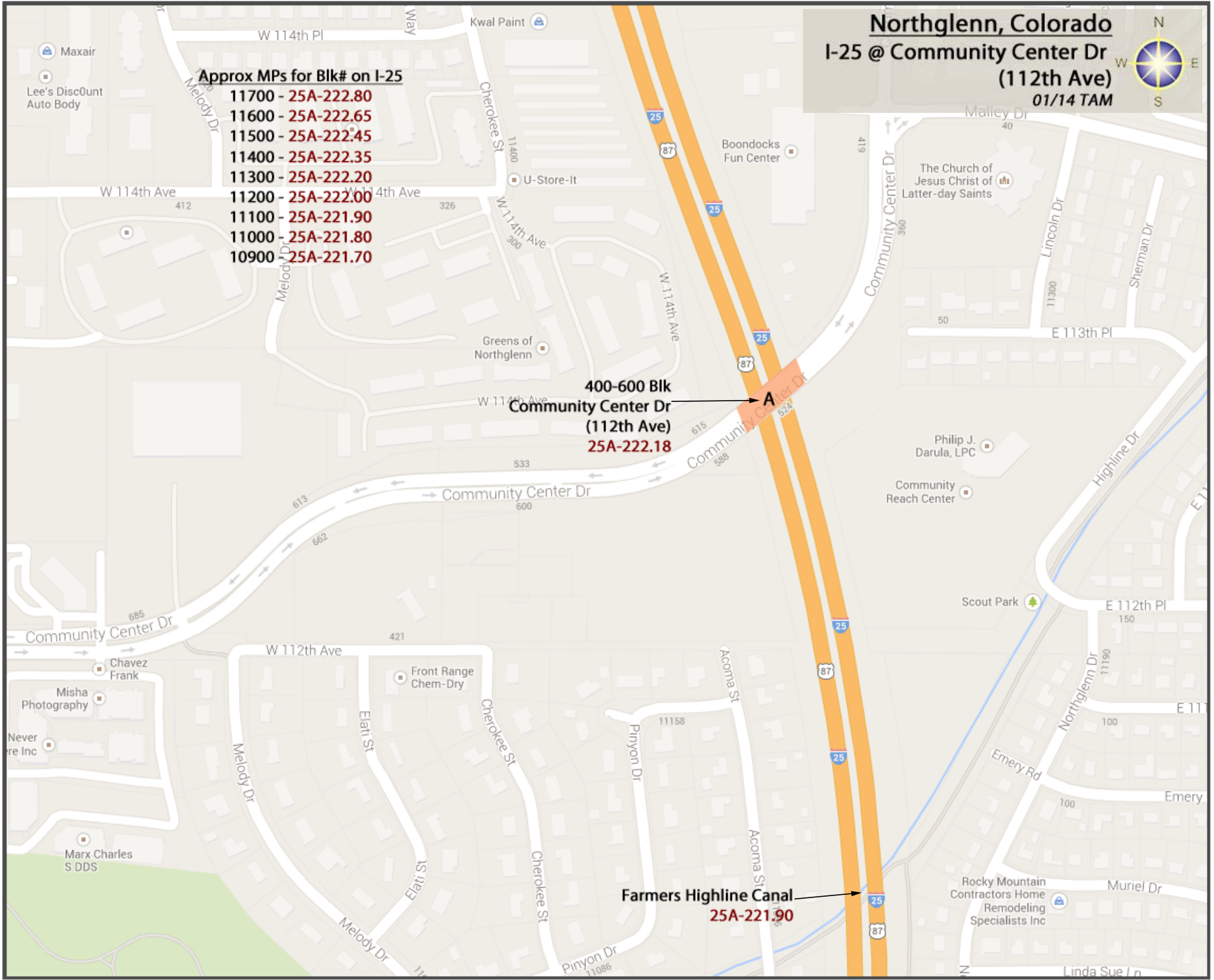


Approx MPs for Blk# on I-25

- 11700 - 25A-222.80
- 11600 - 25A-222.65
- 11500 - 25A-222.45
- 11400 - 25A-222.35
- 11300 - 25A-222.20
- 11200 - 25A-222.00
- 11100 - 25A-221.90
- 11000 - 25A-221.80
- 10900 - 25A-221.70

**400-600 Blk
Community Center Dr
(112th Ave)
25A-222.18**

**Farmers Highline Canal
25A-221.90**





Approx MPs for Blk#s on I-25

14000 Blk N	- 25A-225.60
13900 Blk N	- 25A-225.50
13800 Blk N	- 25A-225.40
13700 Blk N	- 25A-225.30
13600 Blk N	- 25A-225.15
13500 Blk N	- 25A-225.00
13400 Blk N	- 25A-224.90
13300 Blk N	- 25A-224.75
13200 Blk N	- 25A-224.65
13100 Blk N	- 25A-224.50
13000 Blk N	- 25A-224.35
12900 Blk N	- 25A-224.20

Westminster/Thornton, Colorado

I-25 @ 144th Ave

01/14 TAM



Approx MP's for Blk#s on I-25

- 15200 Blk N - 25A-227.15
- 15100 Blk N - 25A-226.90
- 15000 Blk N - 25A-226.80
- 14900 Blk N - 25A-226.70
- 14800 Blk N - 25A-226.60
- 14700 Blk N - 25A-226.50
- 14600 Blk N - 25A-226.40
- 14500 Blk N - 25A-226.30
- 14400 Blk N - 25A-226.15
- 14300 Blk N - 25A-225.95
- 14200 Blk N - 25A-225.85
- 14100 Blk N - 25A-225.75
- 14000 Blk N - 25A-225.60

SB Exit Gore Pt &
NB Ent Gore Pt
25A-226.41

INTERCHANGE:
25A-226.09

STR: Bull Canal
25A-225.86

SB Ent Gore Pt &
NB Exit Gore Pt
25A-225.73

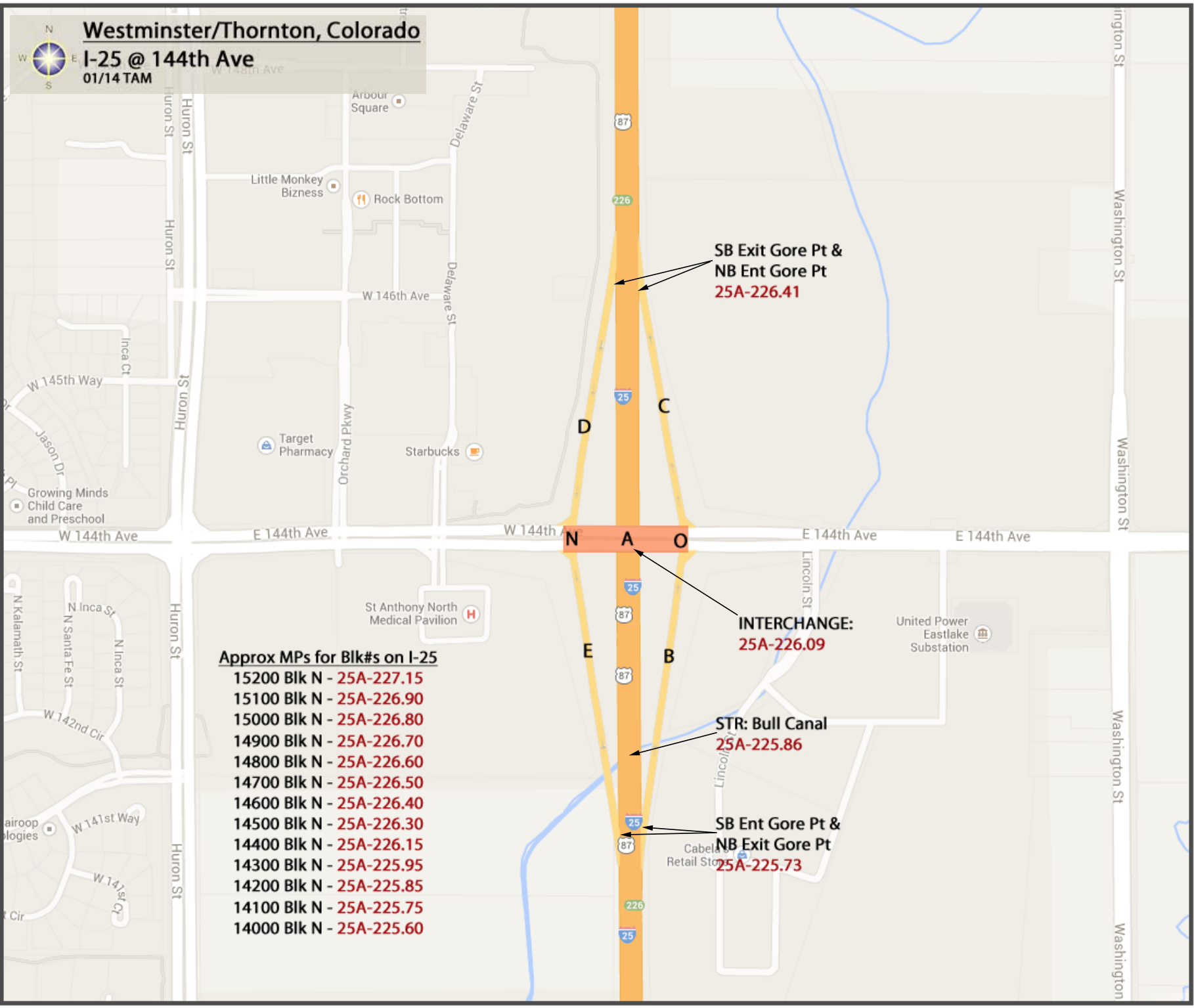
N A O

E

B

D

C



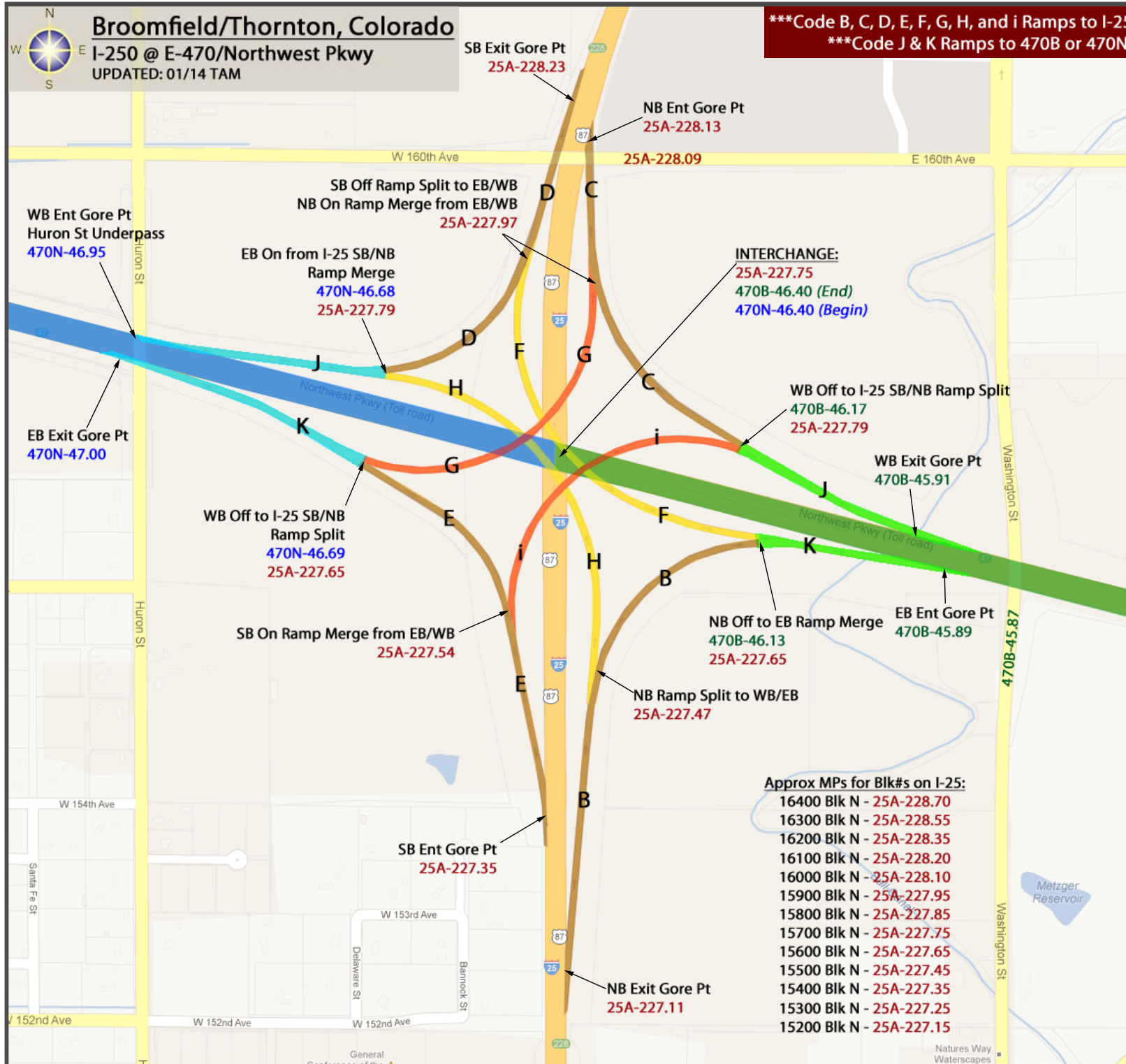


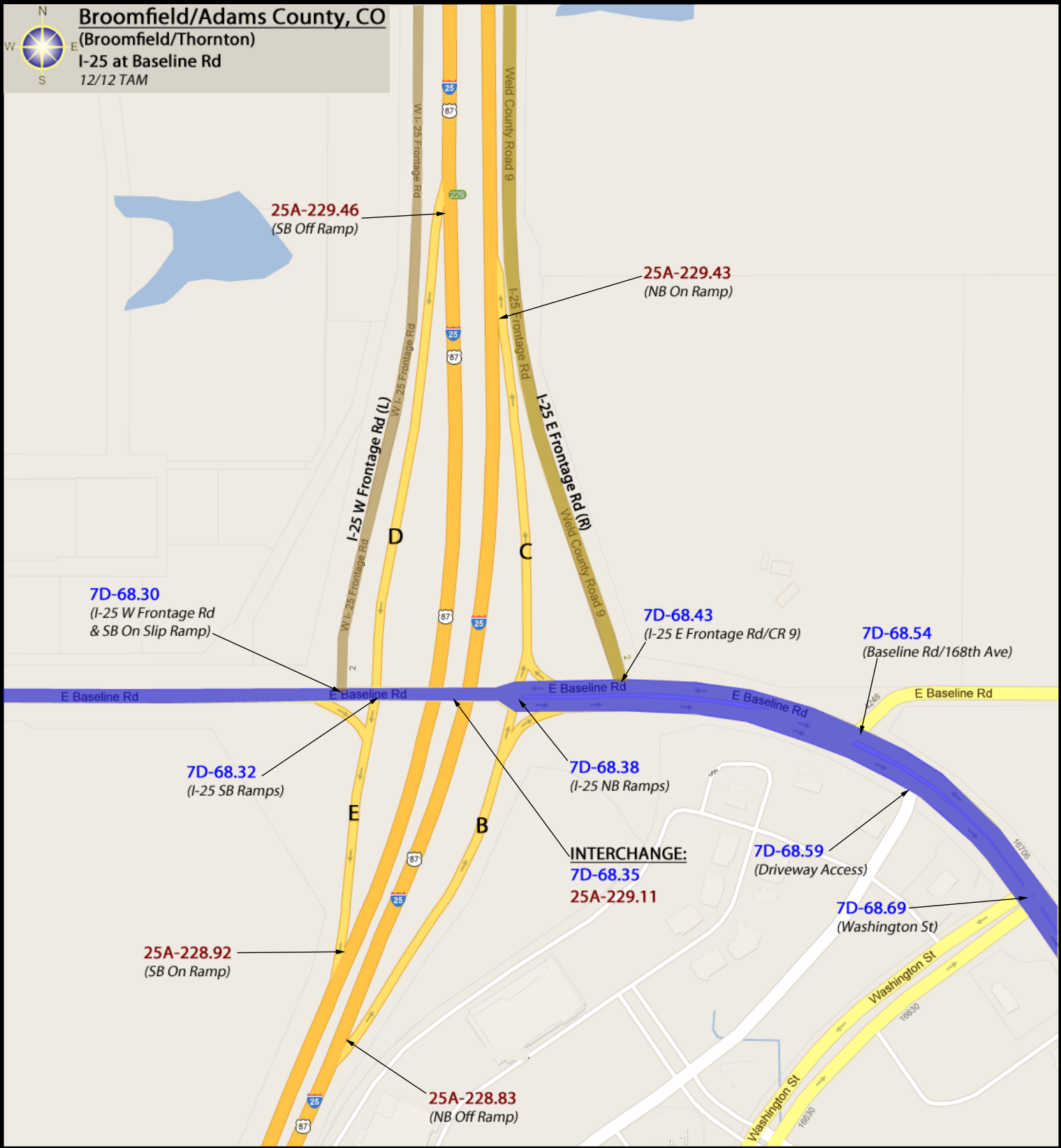
Broomfield/Thornton, Colorado

I-250 @ E-470/Northwest Pkwy

UPDATED: 01/14 TAM

***Code B, C, D, E, F, G, H, and i Ramps to I-25
***Code J & K Ramps to 470B or 470N





Longmont, Colorado

I-25 Exit #240 at SH 119C

UPDATED: 07/2012 TAM



Loveland, Colorado

I-25 @ Eisenhower Blvd
Re-Configured: 2010
10/13 TAM



Fort Collins, Colorado

I-25 at E Prospect Rd

7/28/2021



I-25 SB Exit Gore Pt/
I-25 NB Ent Gore Pt
SH025A - 268.62

Prospect Rd @
I-25 W Frontage Rd
3-025A-268.48-M

Prospect Rd @
I-25 E Frontage Rd
3-025A-268.48-P

Irrigation Innovation
Consortium Headquarters

Dapper Dog Salon
and Lazy Dog Ranch

I-25 NB Off Ramp Split
025A - 268.46

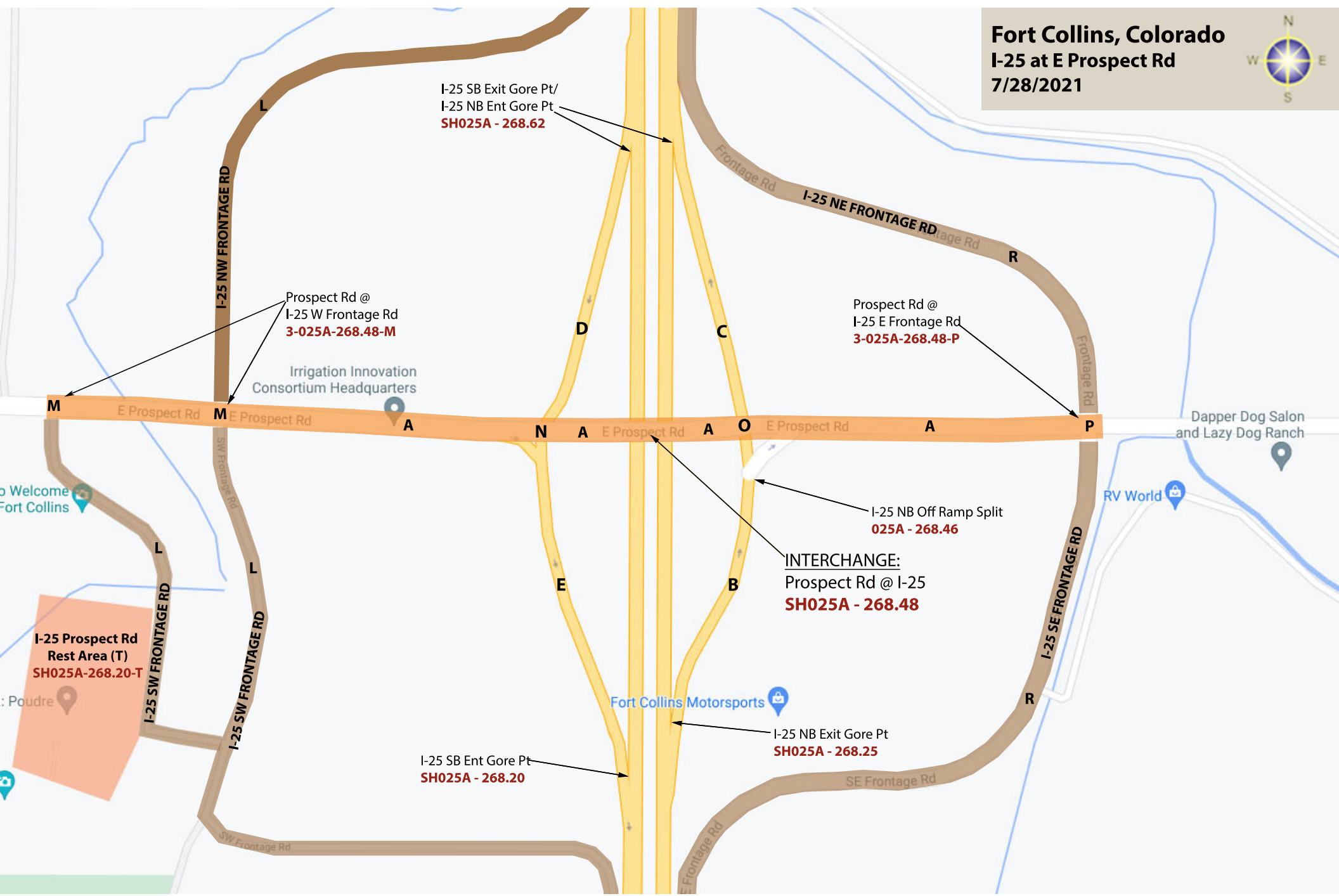
INTERCHANGE:
Prospect Rd @ I-25
SH025A - 268.48

I-25 Prospect Rd
Rest Area (T)
SH025A-268.20-T

Fort Collins Motorsports

I-25 NB Exit Gore Pt
SH025A - 268.25

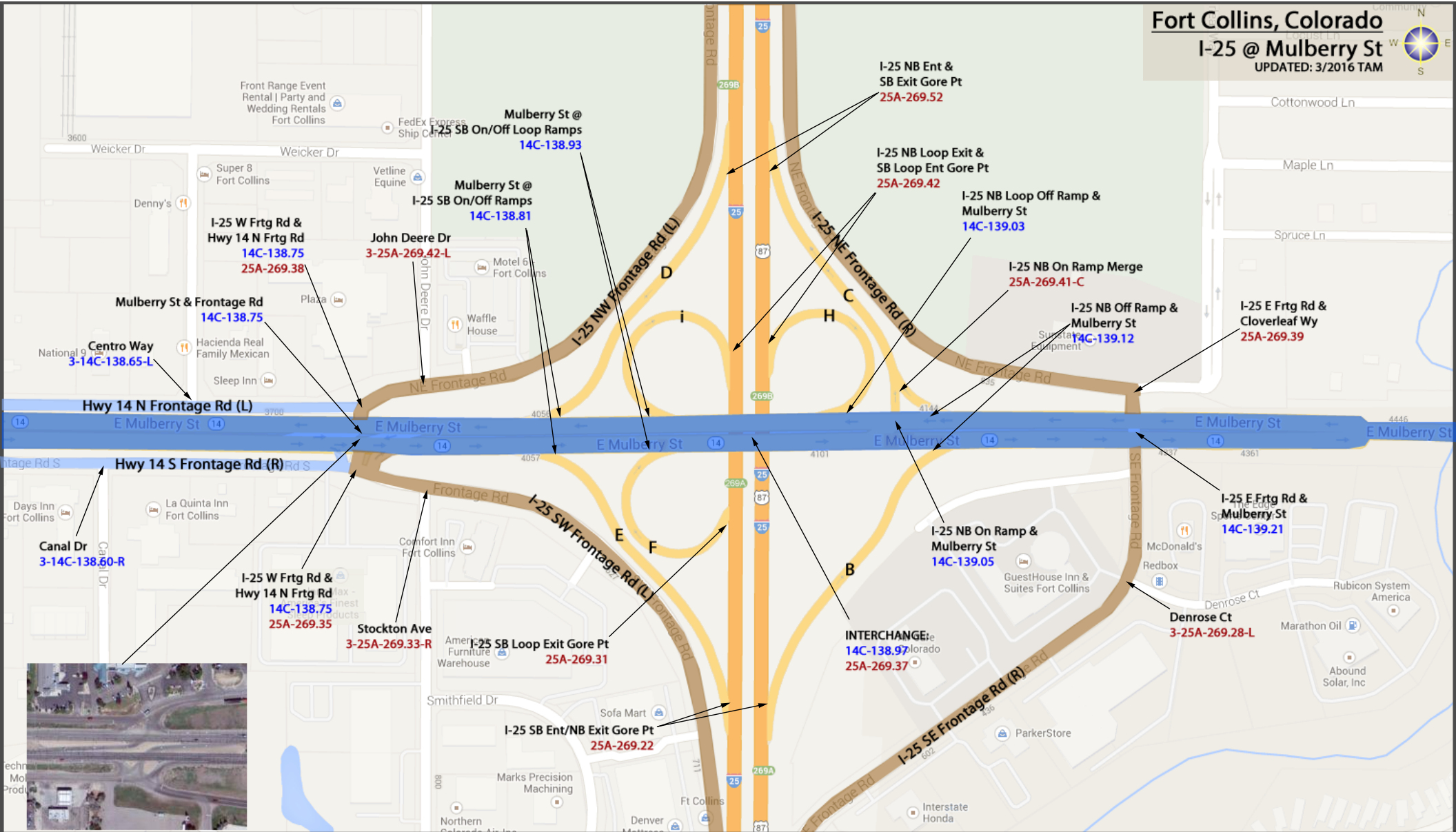
I-25 SB Ent Gore Pt
SH025A - 268.20



Fort Collins, Colorado

I-25 @ Mulberry St

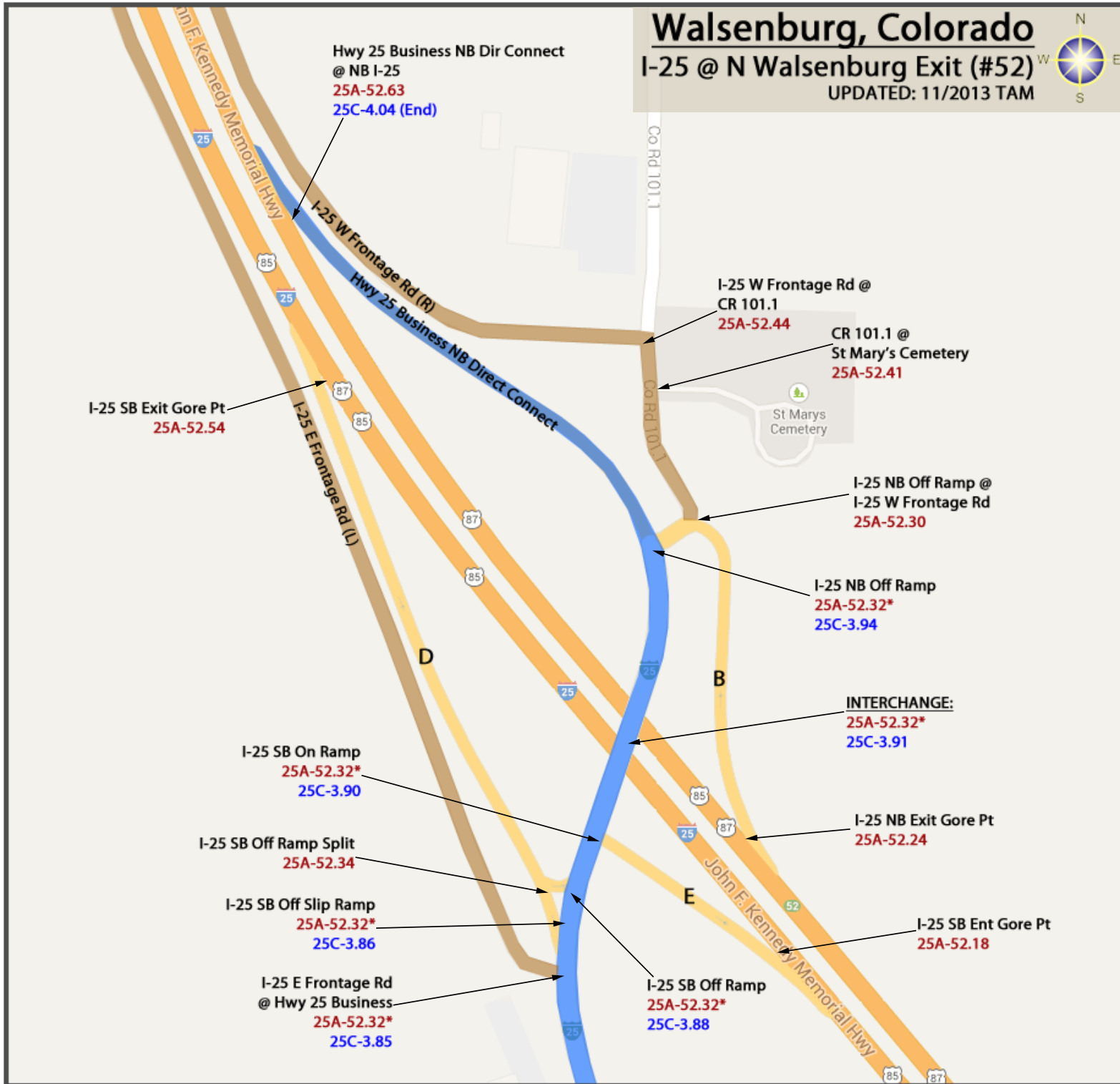
UPDATED: 3/2016 TAM

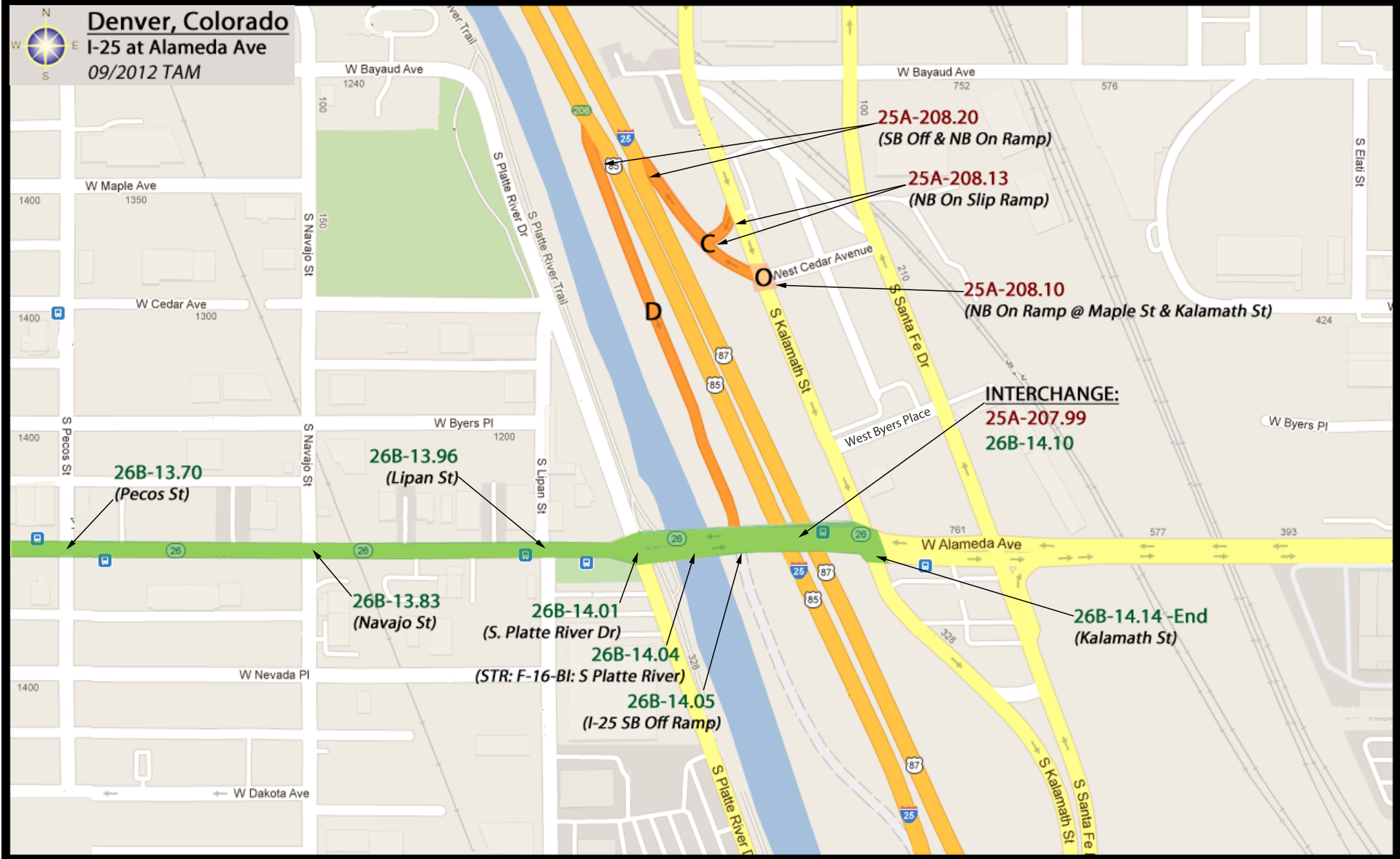


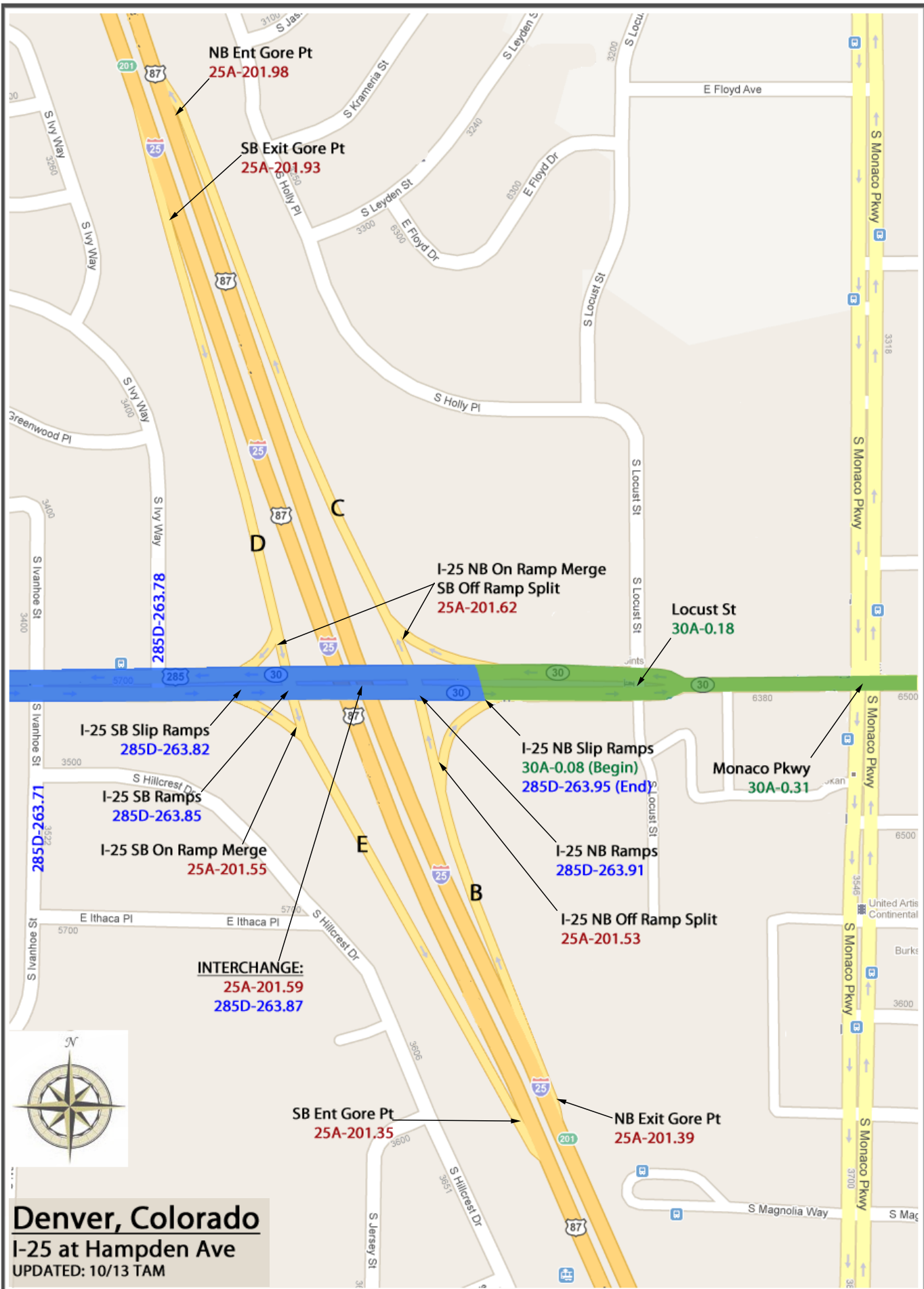
Walsenburg, Colorado

I-25 @ N Walsenburg Exit (#52)

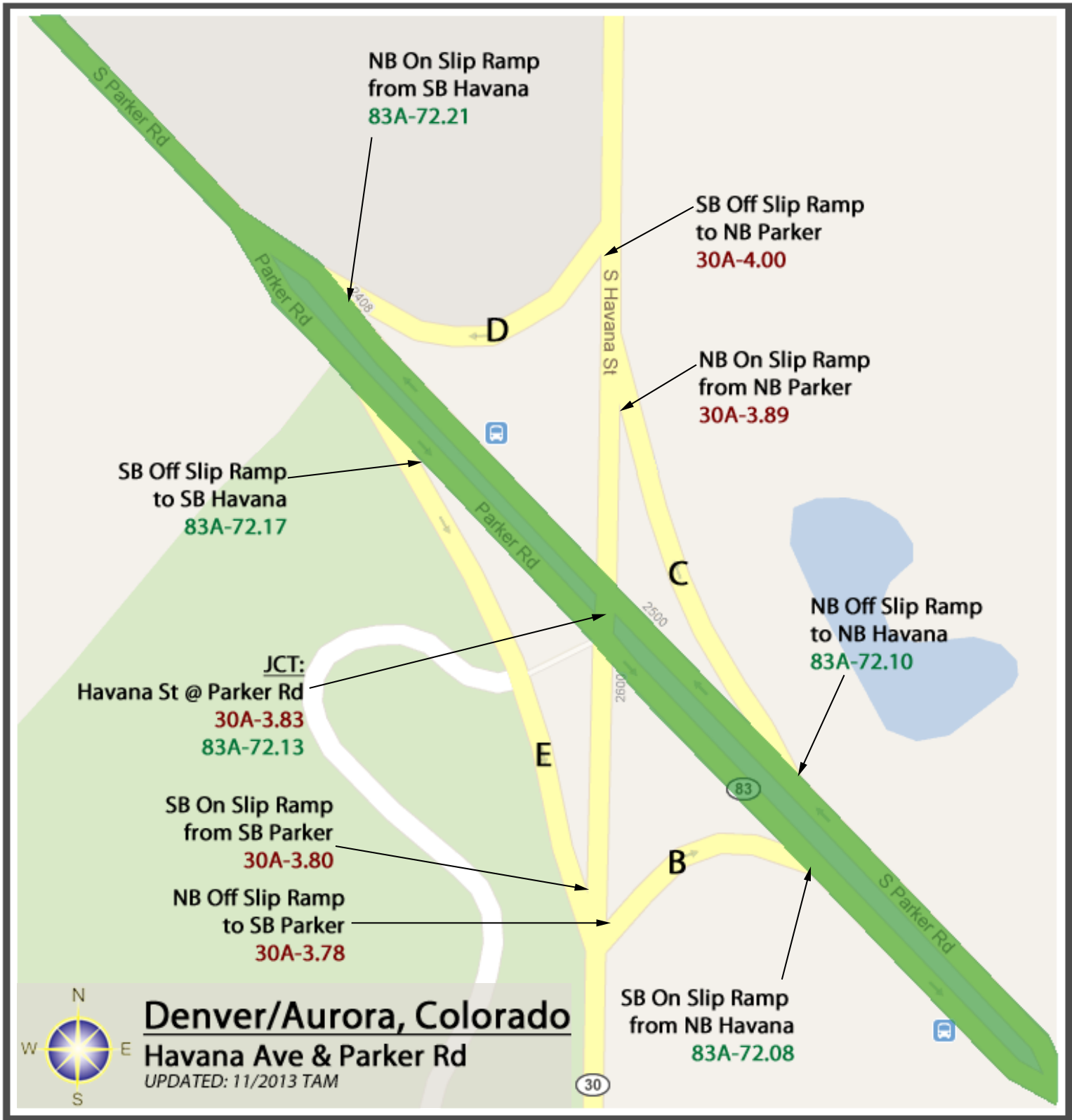
UPDATED: 11/2013 TAM







Denver, Colorado
I-25 at Hampden Ave
 UPDATED: 10/13 TAM







Estes Park, Colorado

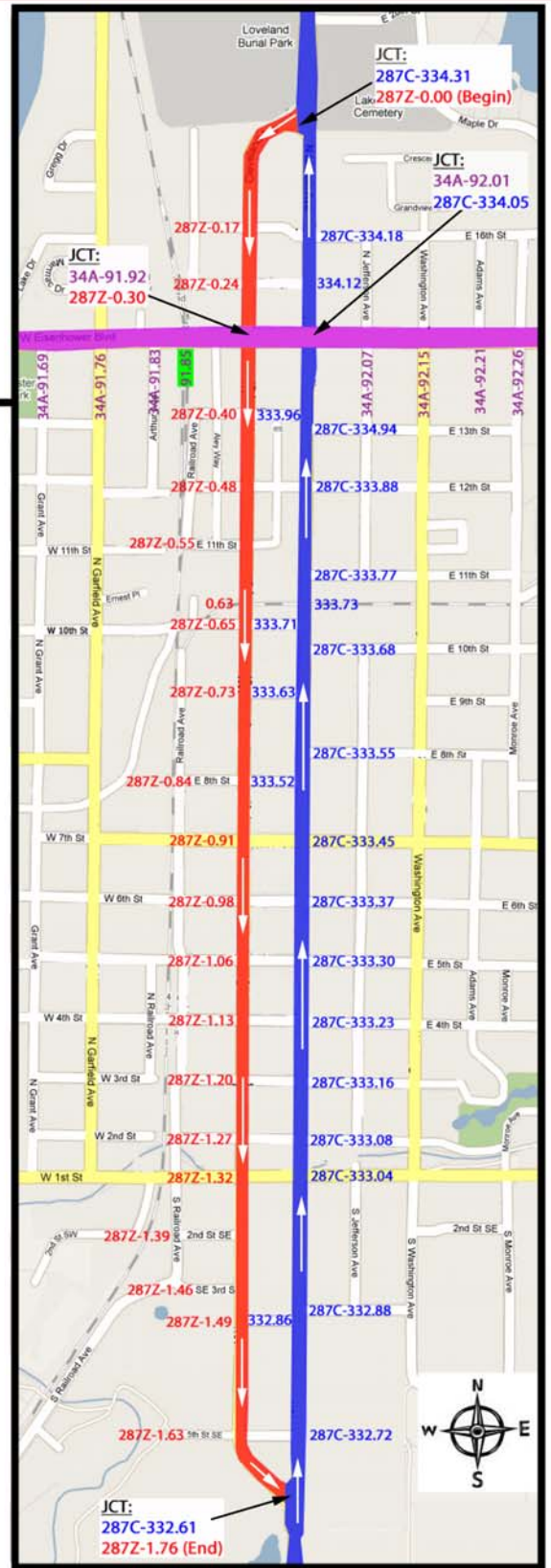
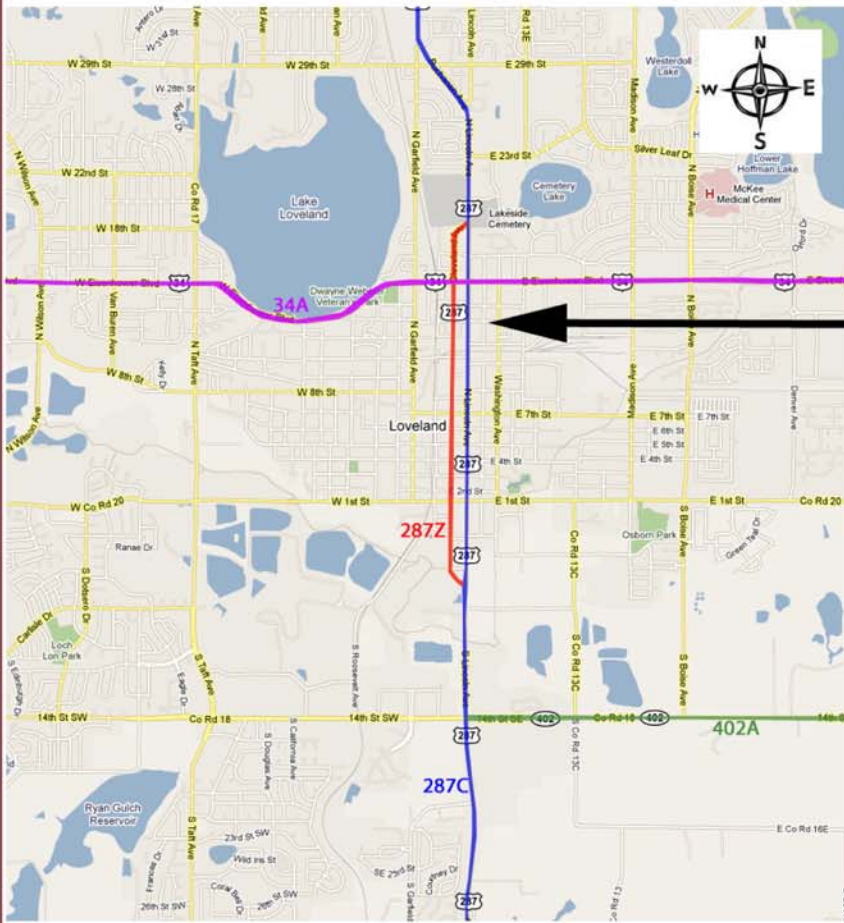
Wonderview Ave, Elkhorn Ave, N St Vrain Ave, & Big Thompson Ave

Updated: 08/2014 TAM



Loveland

UPDATED: 05/2013 TAM



Loveland, Colorado

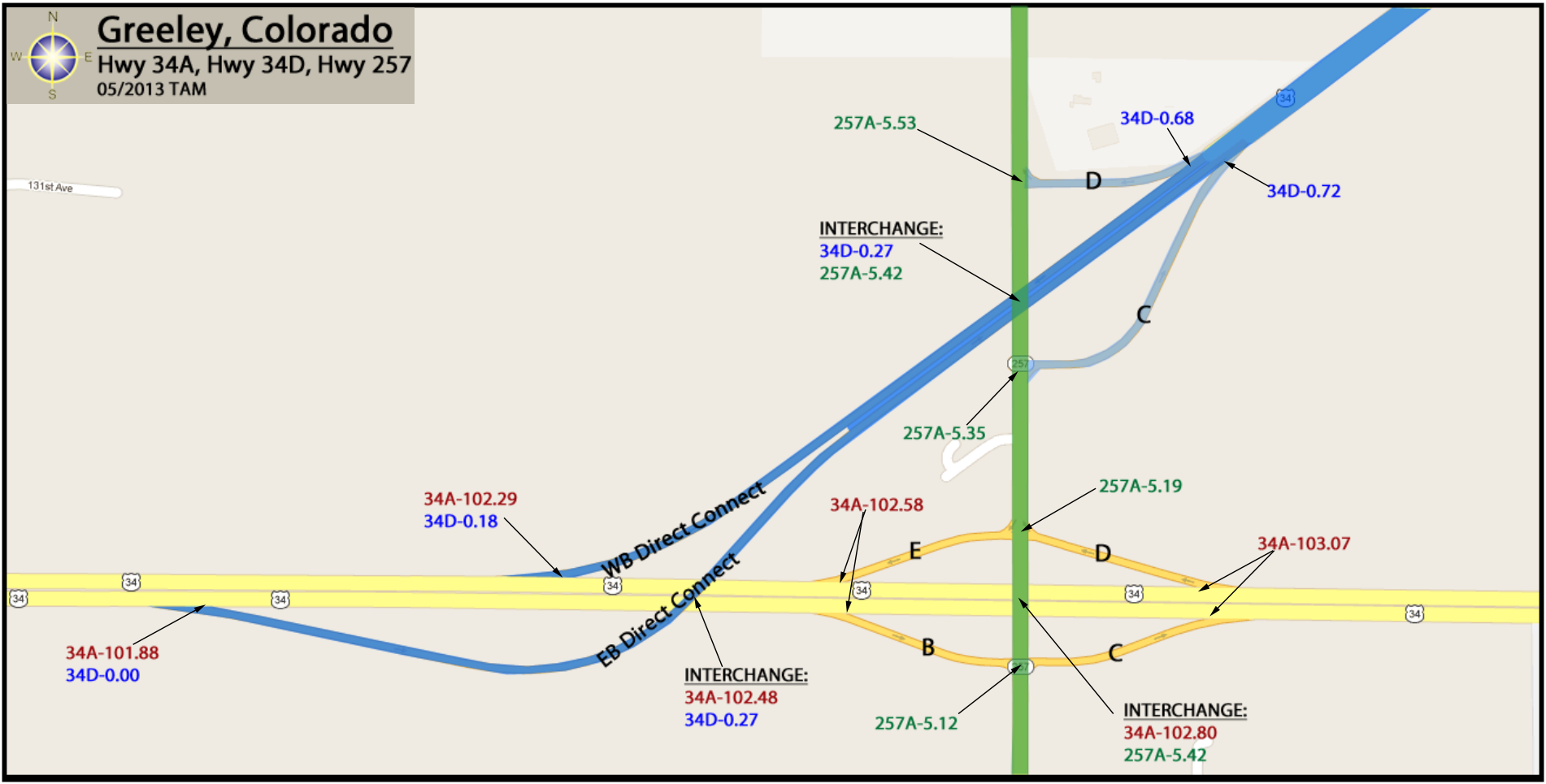
I-25 @ Eisenhower Blvd
Re-Configured: 2010
10/13 TAM





Greeley, Colorado

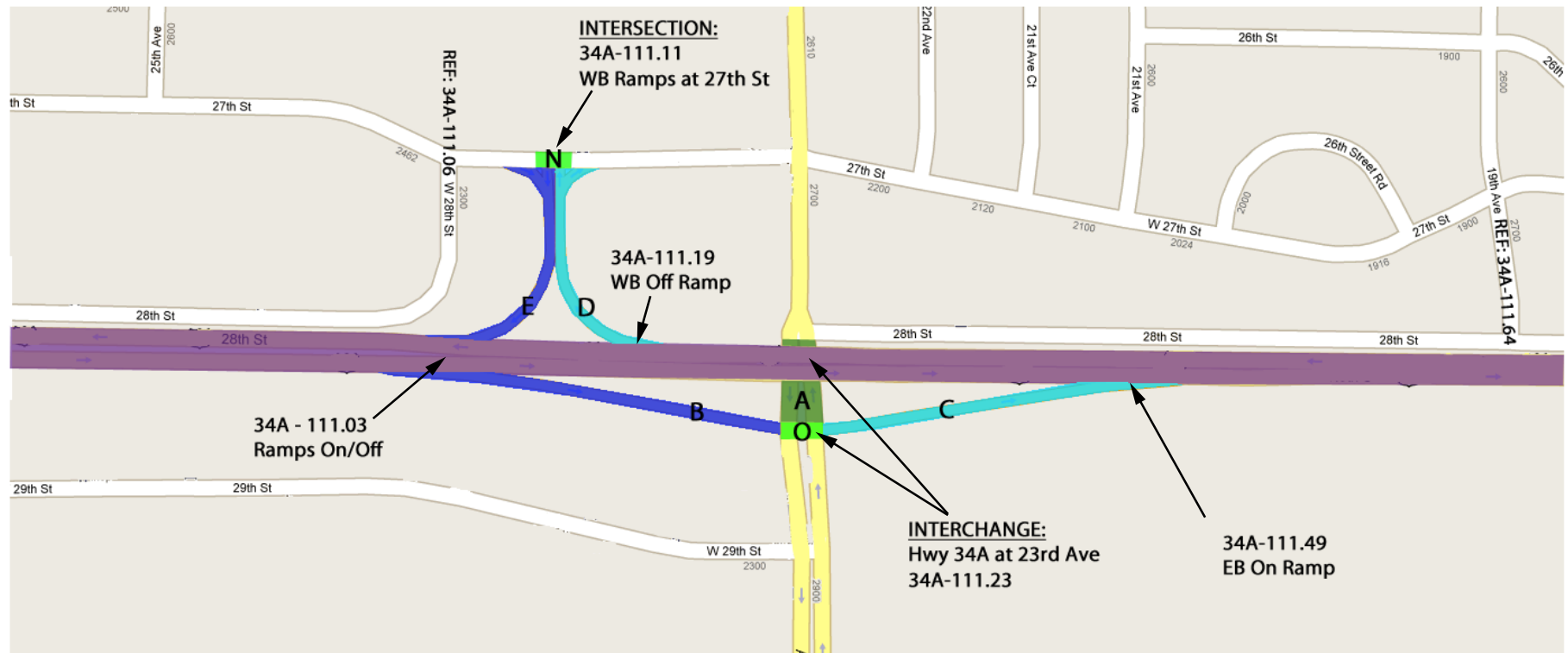
Hwy 34A, Hwy 34D, Hwy 257
05/2013 TAM

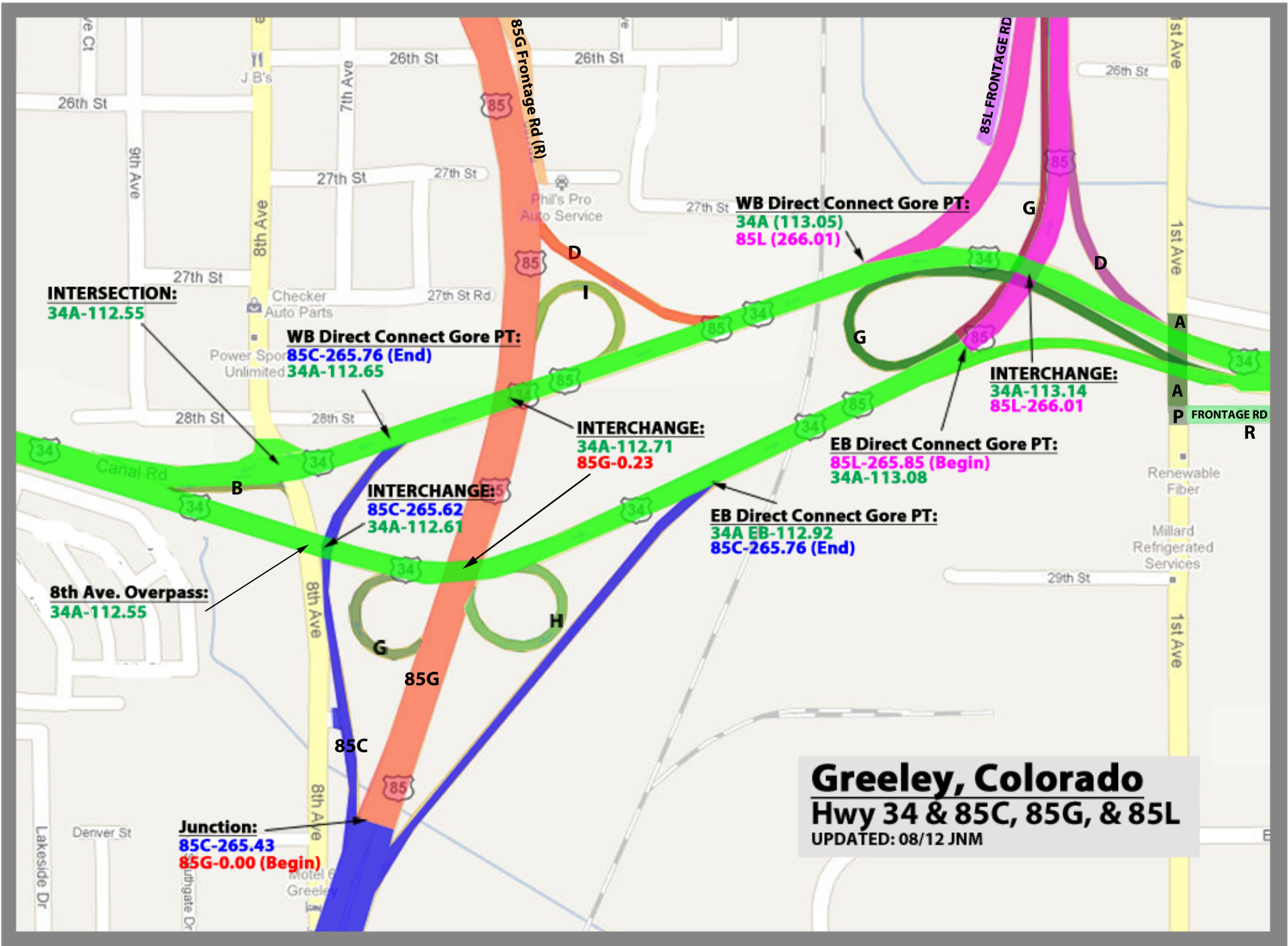


Greeley, Colorado

28th St and 23rd Ave

UPDATED: 10/2012 TAM





Greeley, Colorado
Hwy 34 & 85C, 85G, & 85L
 UPDATED: 08/12 JNM



Greeley, Colorado
Hwy 34A, 85C, 85G
UPDATED: 11/2013 JNM

Greeley, Colorado

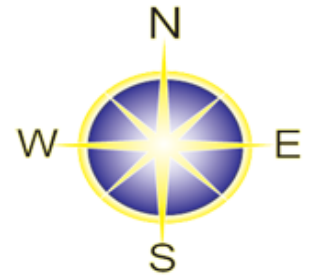
34A 112.97-113.33

85L-265.85-266.41

08/13 JNM

REF: 85L-266.41

E 24th



Hwy 85 SB Exit
Ramp Gore PT:
85L-266.33

REF: 85L-266.27

Milagro
Headstart

Delta

End of 2nd Ave.
Frontage Rd.:
3-85L-266.08-L

2nd Ave - 85L Frontage Rd (L)

Hwy 85 NB Ent.
Ramp Gore Pt:
85L-266.15

REF: 85L-266.16

WB Direct Connect:
34A-113.05
85L-266.01

Greeley Ditch #3:
85L-266.08

Hwy 34 WB Exit
Ramp Gore PT:
34A-113.34
85L-265.85

RRX Underpass:
34A-112.97

STR OVERPASS:
34A-113.14
85L-266.01

EB Direct Connect:
34A-113.08
85L-265.85 (Begin)

Hwy 34 EB Ent
Ramp Gore PT:
34A-113.30

1st Ave. Underpass:
34A-113.26

E. 28th St. - 34A Frontage Rd (R)

1st Ave Ct

25th St

1st Ave

1st Ave

E 2

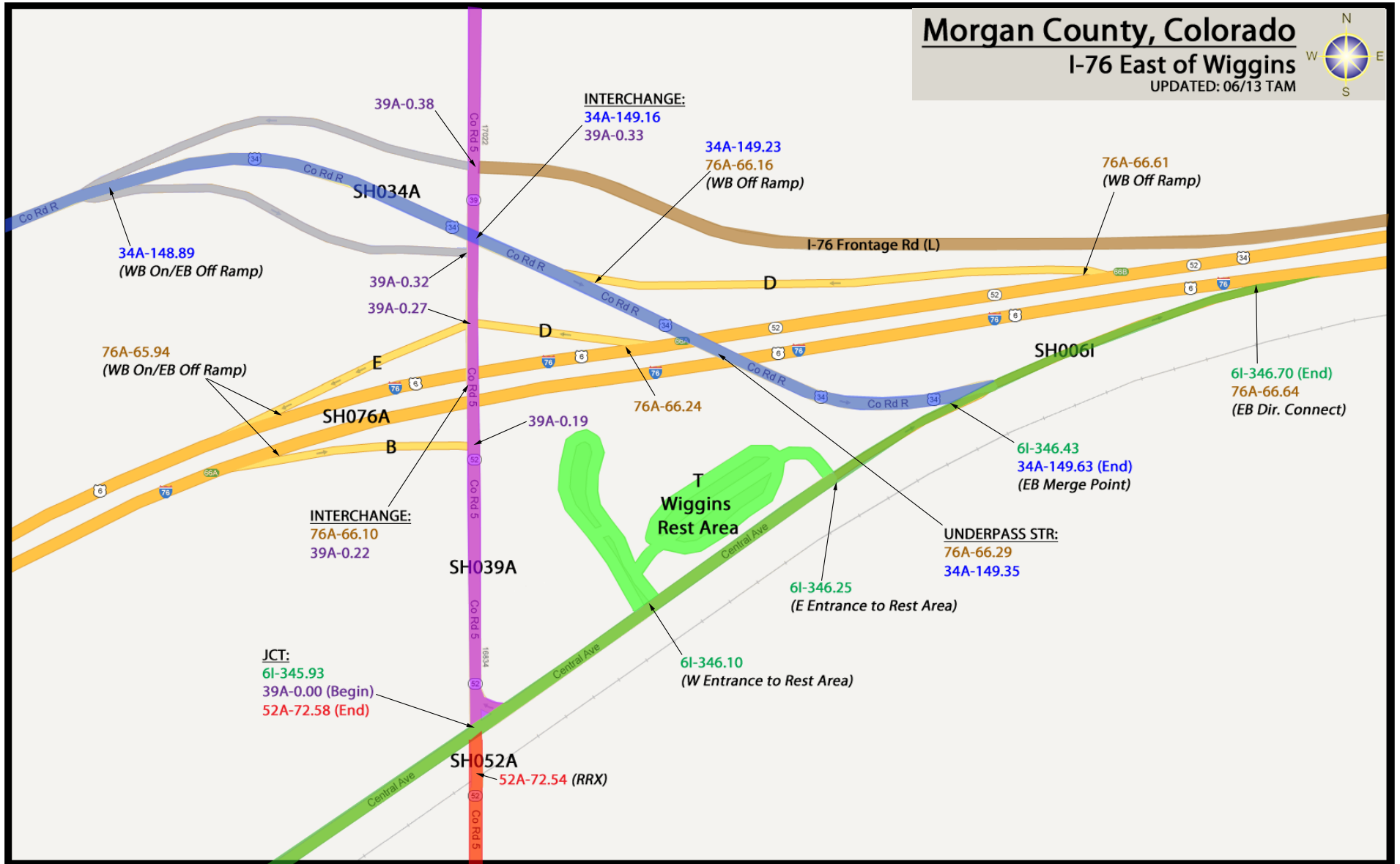
E

1st Ave

Morgan County, Colorado

I-76 East of Wiggins

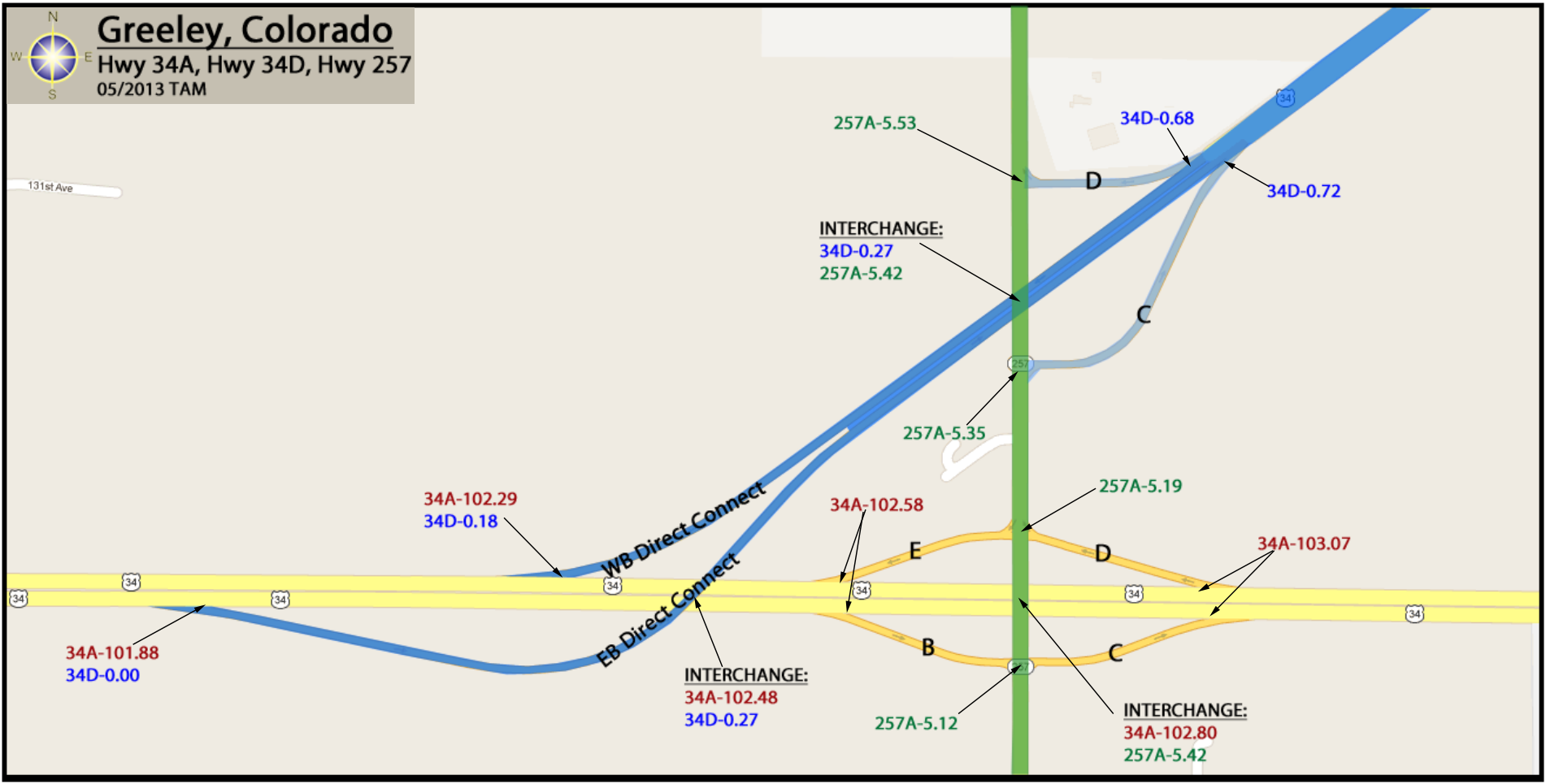
UPDATED: 06/13 TAM





Greeley, Colorado

Hwy 34A, Hwy 34D, Hwy 257
05/2013 TAM



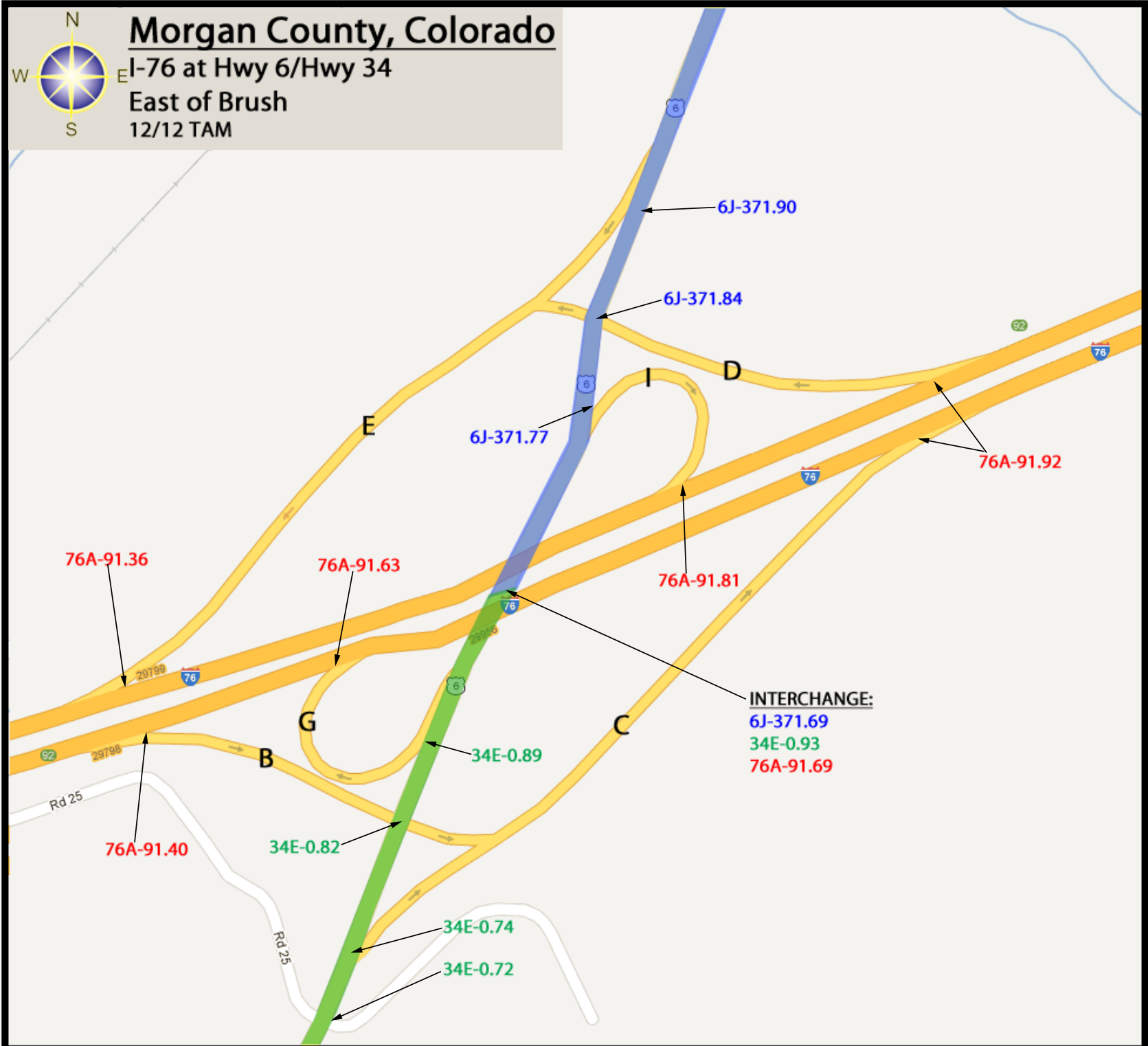


Morgan County, Colorado

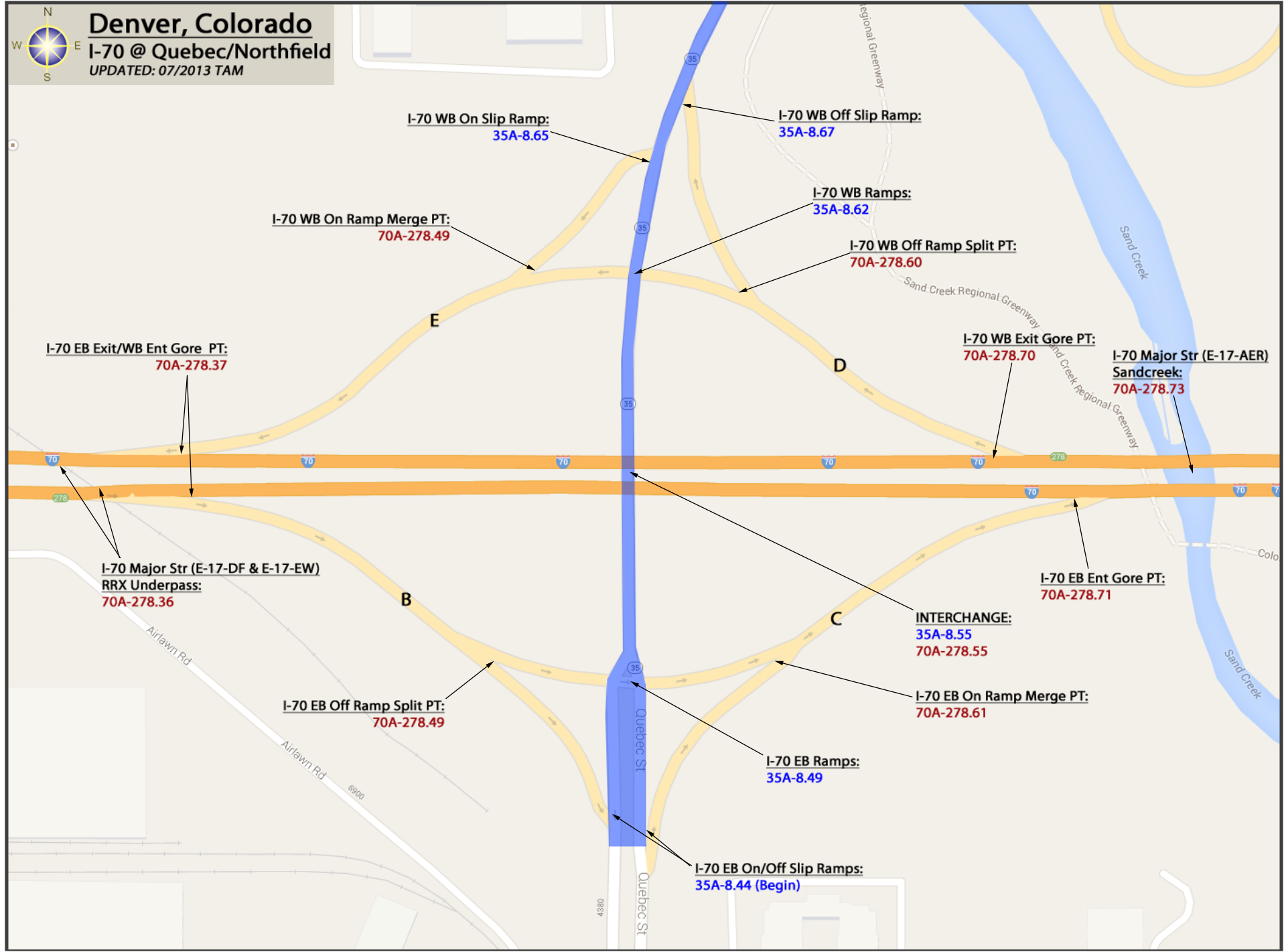
I-76 at Hwy 6/Hwy 34

East of Brush

12/12 TAM



Denver, Colorado
I-70 @ Quebec/Northfield
UPDATED: 07/2013 TAM



Denver, Colorado

I-270 @ Quebec/Northfield

UPDATED: 07/2013 TAM





Estes Park, Colorado

Wonderview Ave, Elkhorn Ave, N St Vrain Ave, & Big Thompson Ave

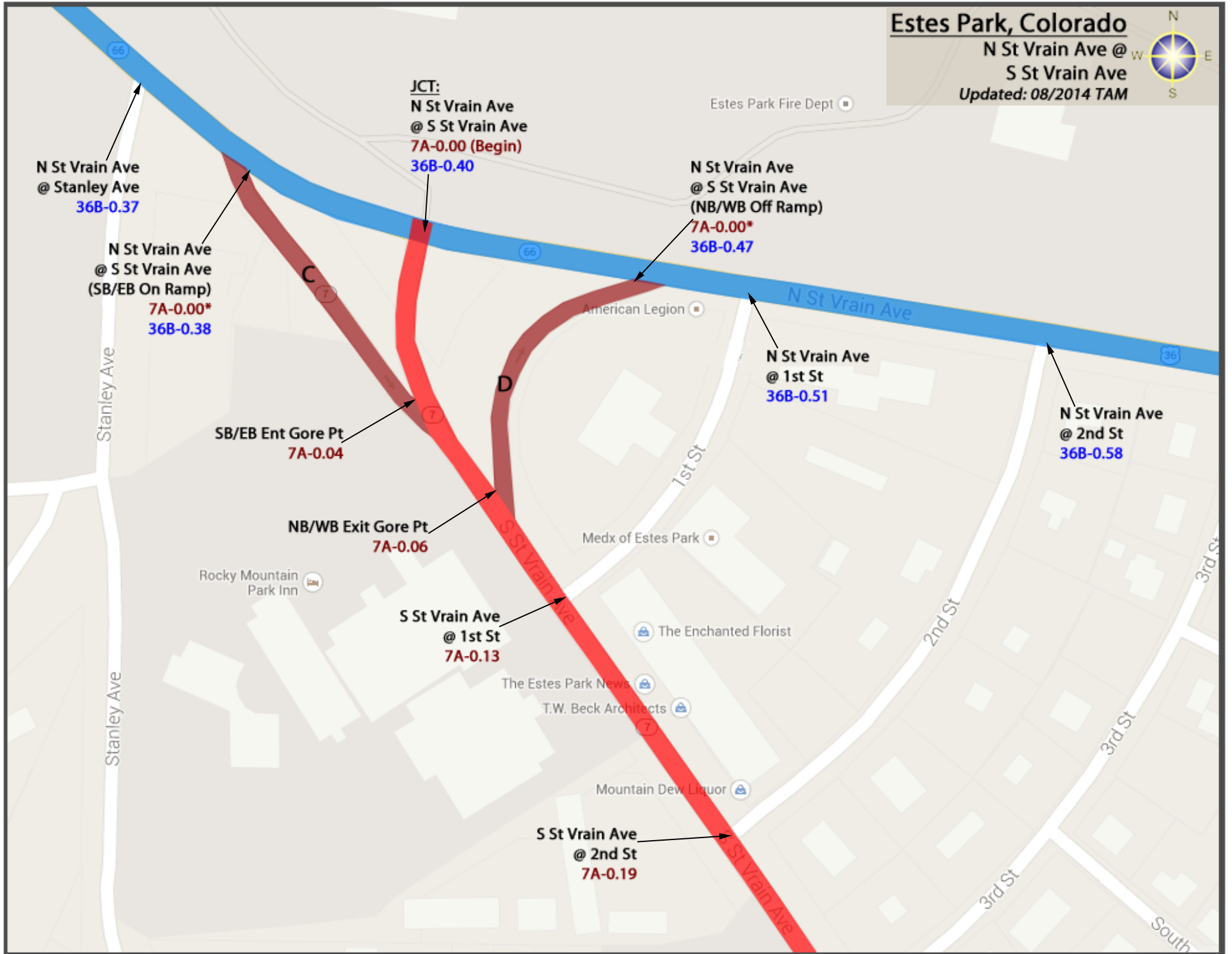
Updated: 08/2014 TAM



Estes Park, Colorado

N St Vrain Ave @
S St Vrain Ave

Updated: 08/2014 TAM



N St Vrain Ave
@ Stanley Ave
36B-0.37

N St Vrain Ave
@ S St Vrain Ave
(SB/EB On Ramp)
7A-0.00*
36B-0.38

JCT:
N St Vrain Ave
@ S St Vrain Ave
7A-0.00 (Begin)
36B-0.40

N St Vrain Ave
@ S St Vrain Ave
(NB/WB Off Ramp)
7A-0.00*
36B-0.47

N St Vrain Ave

N St Vrain Ave
@ 1st St
36B-0.51

N St Vrain Ave
@ 2nd St
36B-0.58

SB/EB Ent Gore Pt
7A-0.04

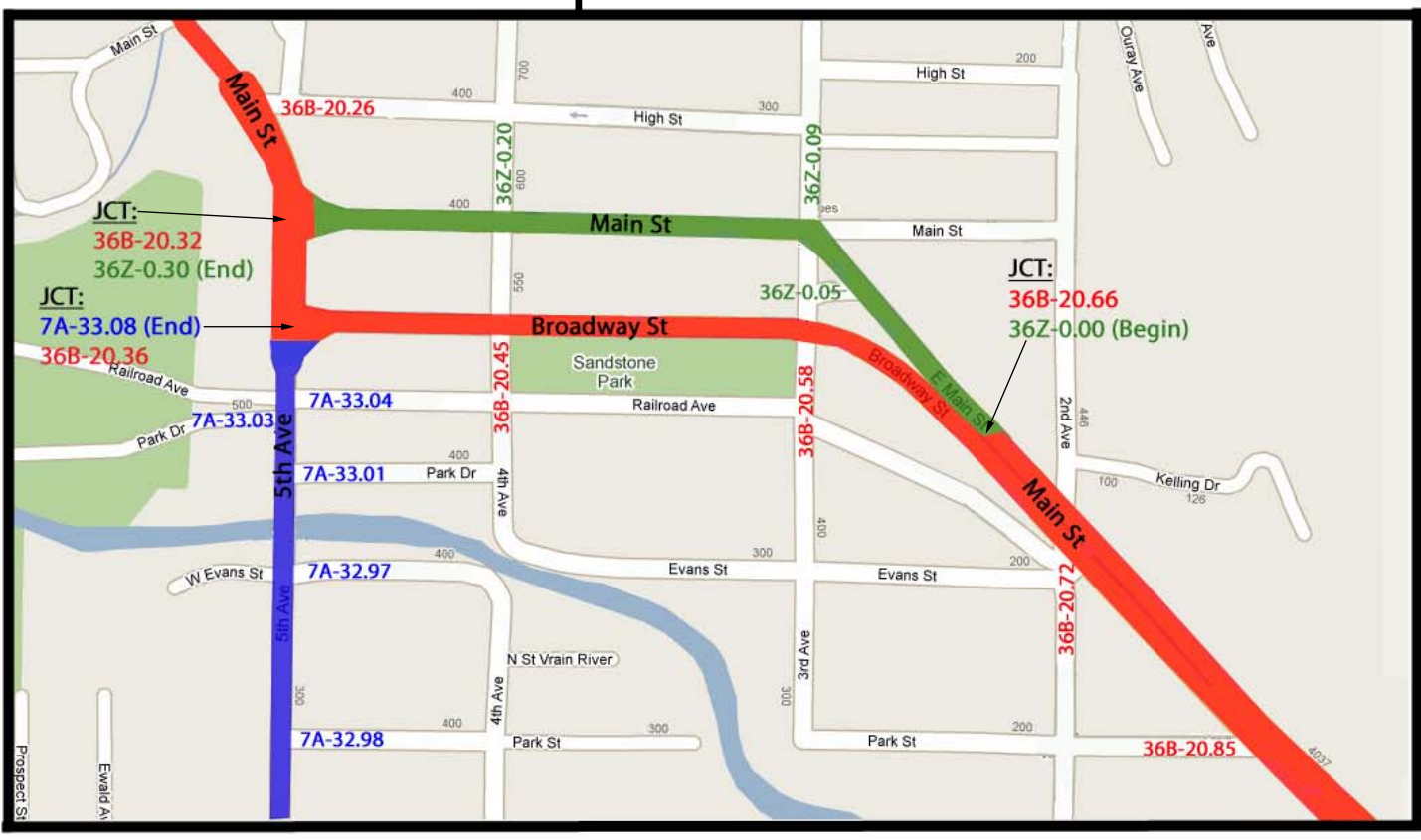
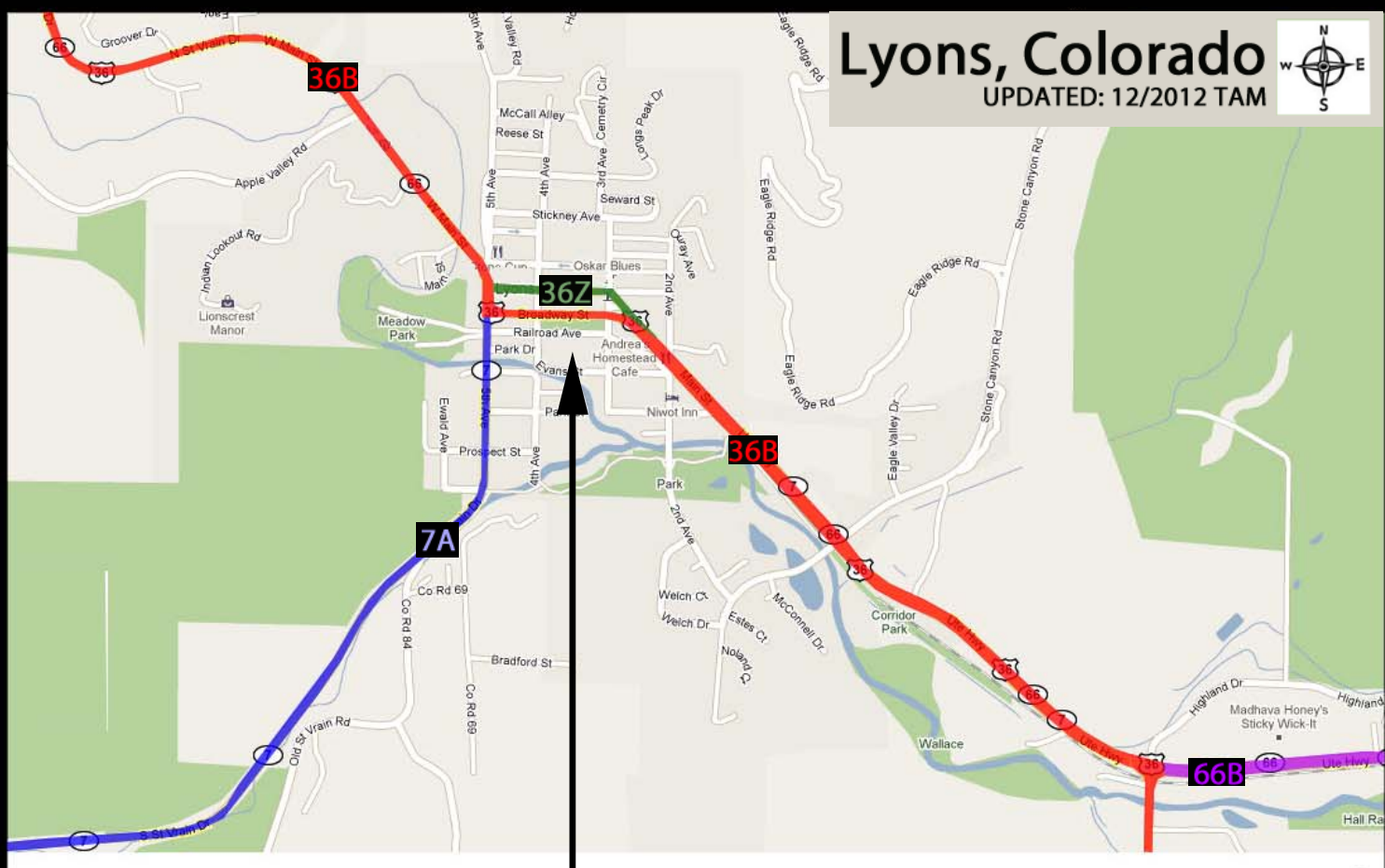
NB/WB Exit Gore Pt
7A-0.06

S St Vrain Ave
@ 1st St
7A-0.13

S St Vrain Ave
@ 2nd St
7A-0.19

Lyons, Colorado

UPDATED: 12/2012 TAM



Boulder, Colorado

28th St, Baseline Rd, Broadway

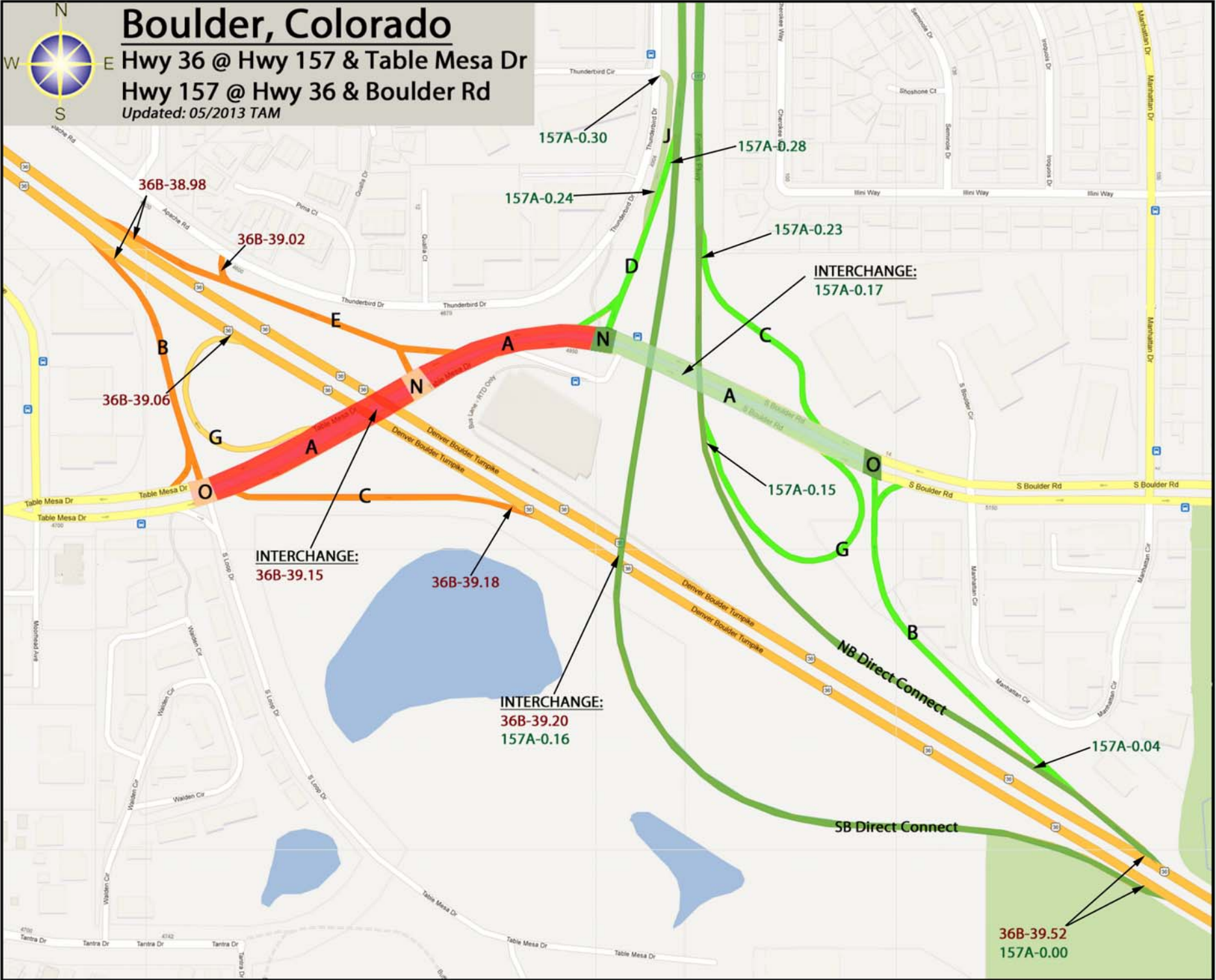
UPDATED: 06/13 TAM





Boulder, Colorado

Hwy 36 @ Hwy 157 & Table Mesa Dr
Hwy 157 @ Hwy 36 & Boulder Rd
Updated: 05/2013 TAM



36B-38.98

36B-39.02

36B-39.06

INTERCHANGE:
36B-39.15

36B-39.18

INTERCHANGE:
36B-39.20
157A-0.16

157A-0.30

157A-0.24

157A-0.28

157A-0.23

INTERCHANGE:
157A-0.17

157A-0.15

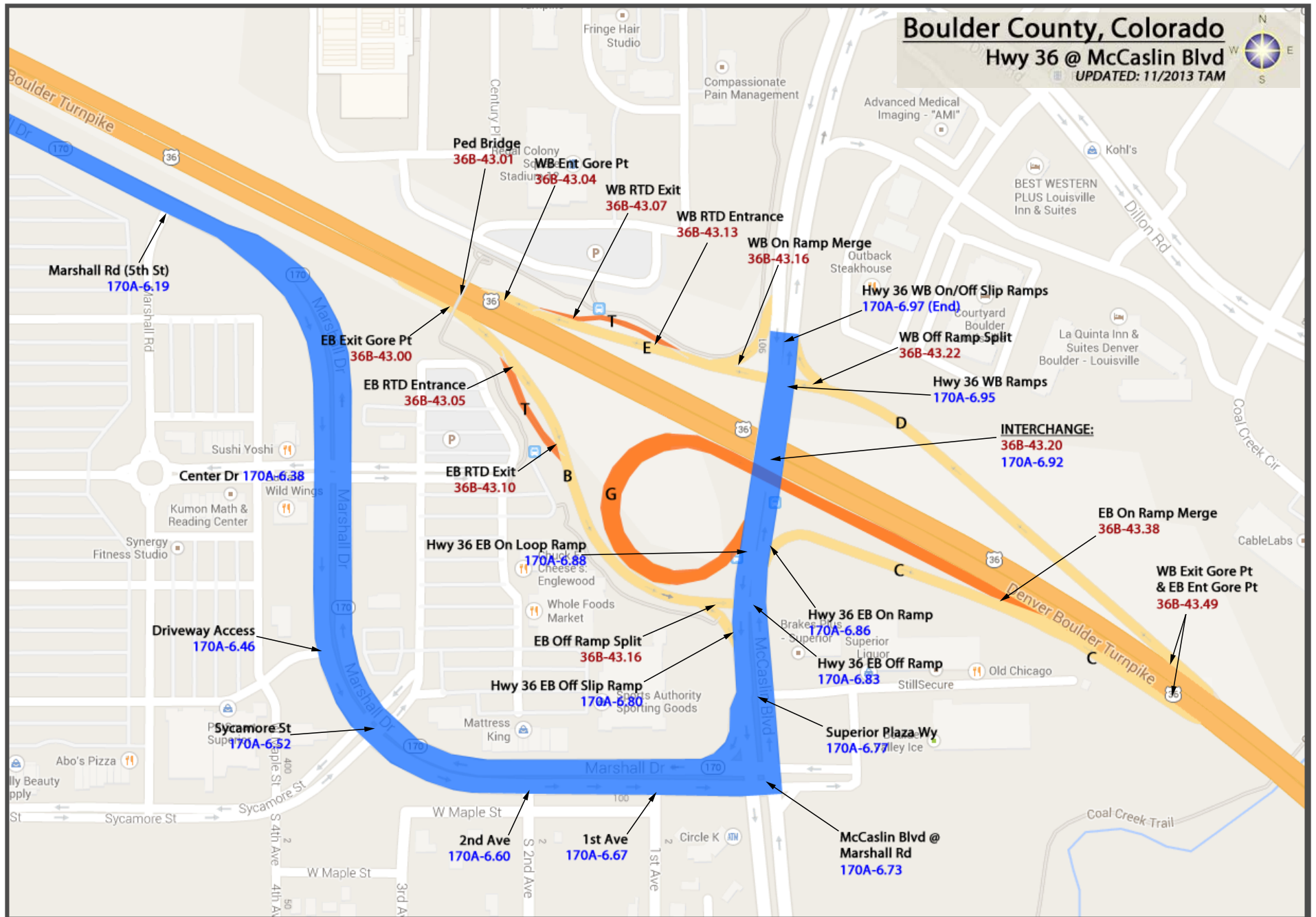
157A-0.04

36B-39.52
157A-0.00

Boulder County, Colorado

Hwy 36 @ McCaslin Blvd

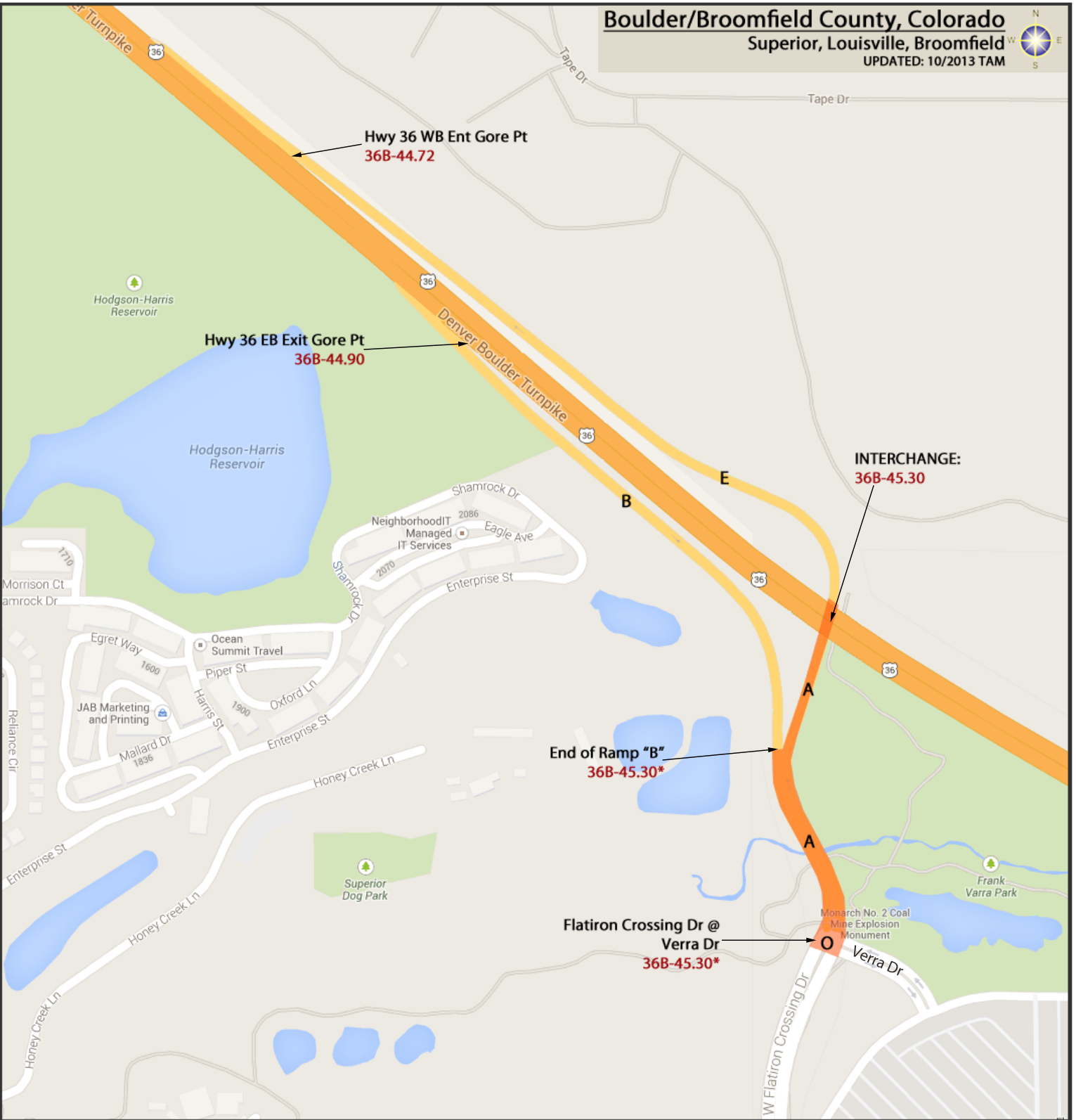
UPDATED: 11/2013 TAM



Boulder/Broomfield County, Colorado

Superior, Louisville, Broomfield

UPDATED: 10/2013 TAM



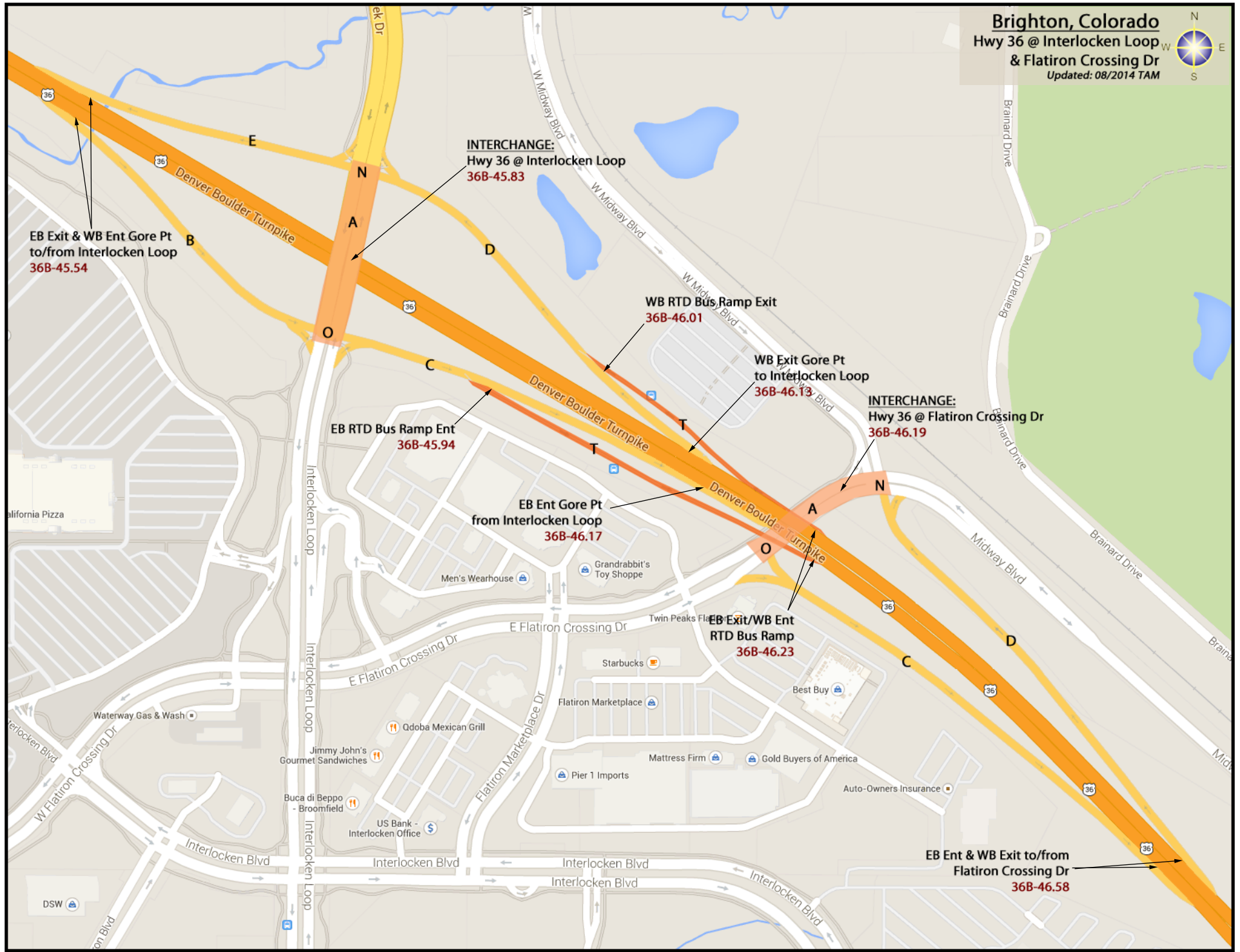
Hwy 36 WB Ent Gore Pt
36B-44.72

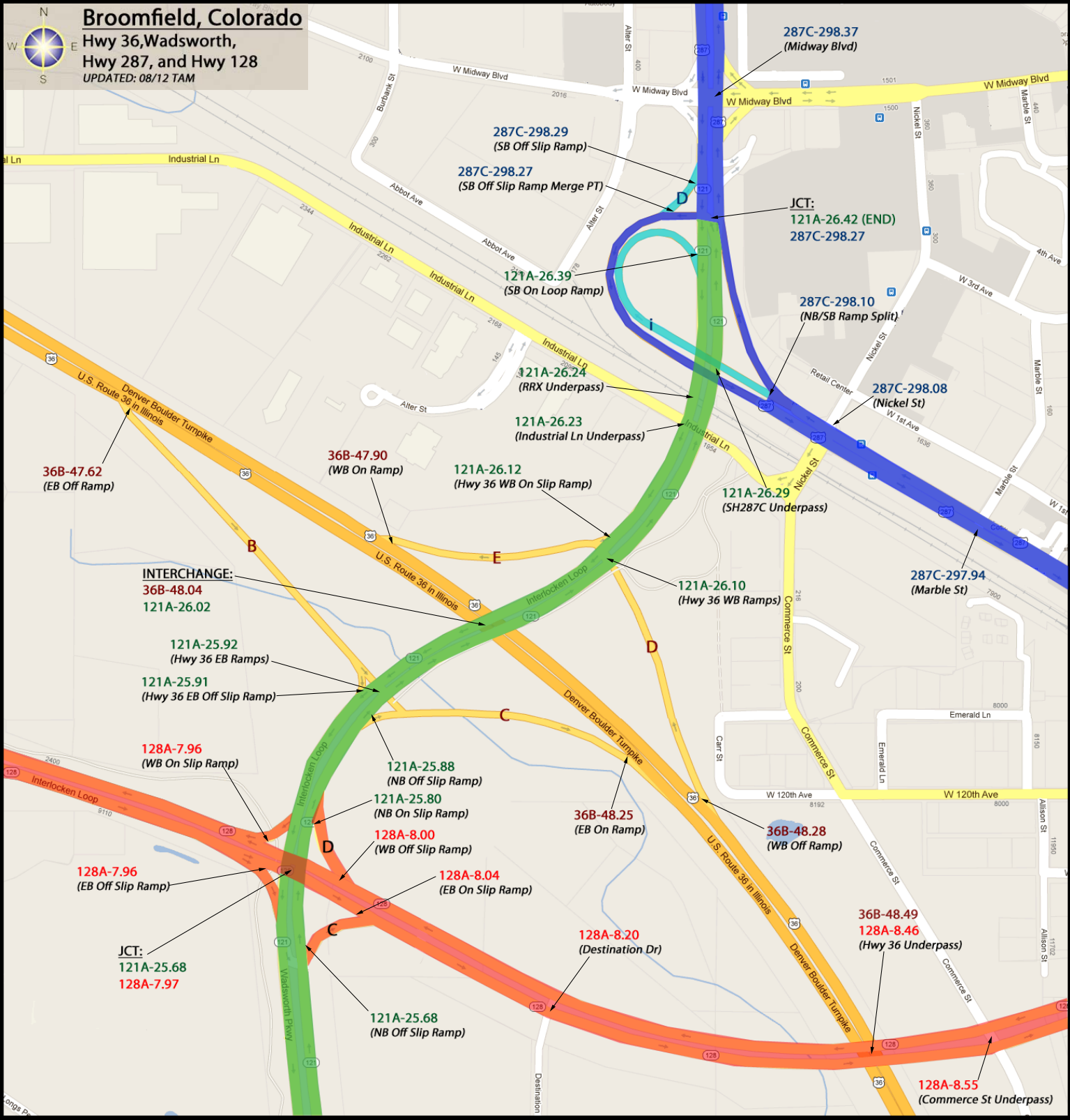
Hwy 36 EB Exit Gore Pt
36B-44.90

INTERCHANGE:
36B-45.30

End of Ramp "B"
36B-45.30*

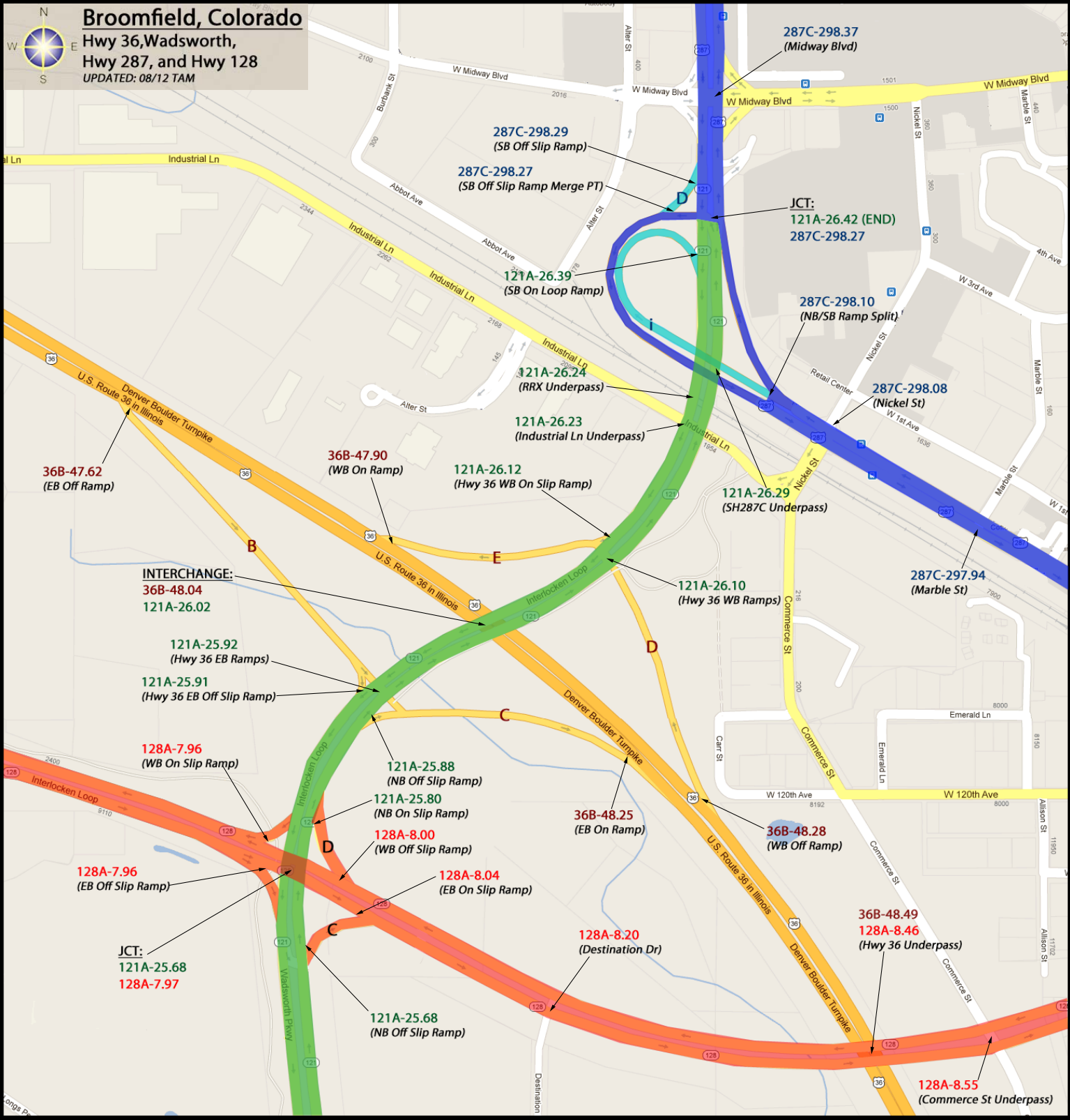
Flatiron Crossing Dr @
Verra Dr
36B-45.30*





Broomfield, Colorado

Hwy 36, Wadsworth,
Hwy 287, and Hwy 128
UPDATED: 08/12 TAM



287C-298.37
(Midway Blvd)

287C-298.29
(SB Off Slip Ramp)

287C-298.27
(SB Off Slip Ramp Merge PT)

JCT:
121A-26.42 (END)
287C-298.27

121A-26.39
(SB On Loop Ramp)

287C-298.10
(NB/SB Ramp Split)

121A-26.24
(RRX Underpass)

121A-26.23
(Industrial Ln Underpass)

287C-298.08
(Nickel St)

36B-47.62
(EB Off Ramp)

36B-47.90
(WB On Ramp)

121A-26.12
(Hwy 36 WB On Slip Ramp)

121A-26.29
(SH287C Underpass)

INTERCHANGE:
36B-48.04
121A-26.02

121A-25.92
(Hwy 36 EB Ramps)

121A-25.91
(Hwy 36 EB Off Slip Ramp)

121A-26.10
(Hwy 36 WB Ramps)

287C-297.94
(Marble St)

128A-7.96
(WB On Slip Ramp)

121A-25.88
(NB Off Slip Ramp)

121A-25.80
(NB On Slip Ramp)

128A-8.00
(WB Off Slip Ramp)

36B-48.25
(EB On Ramp)

36B-48.28
(WB Off Ramp)

128A-7.96
(EB Off Slip Ramp)

128A-8.04
(EB On Slip Ramp)

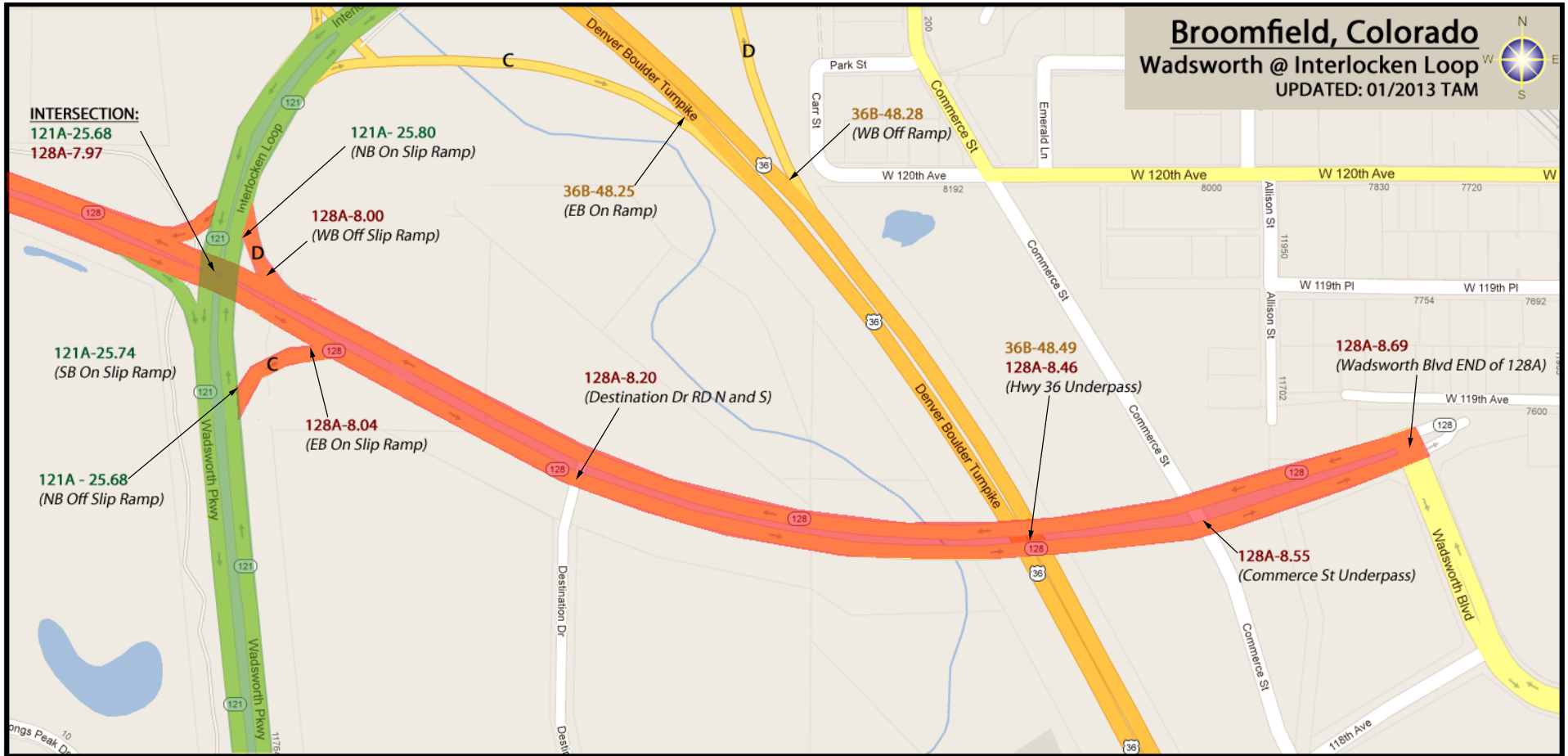
JCT:
121A-25.68
128A-7.97

121A-25.68
(NB Off Slip Ramp)

128A-8.20
(Destination Dr)

36B-48.49
128A-8.46
(Hwy 36 Underpass)

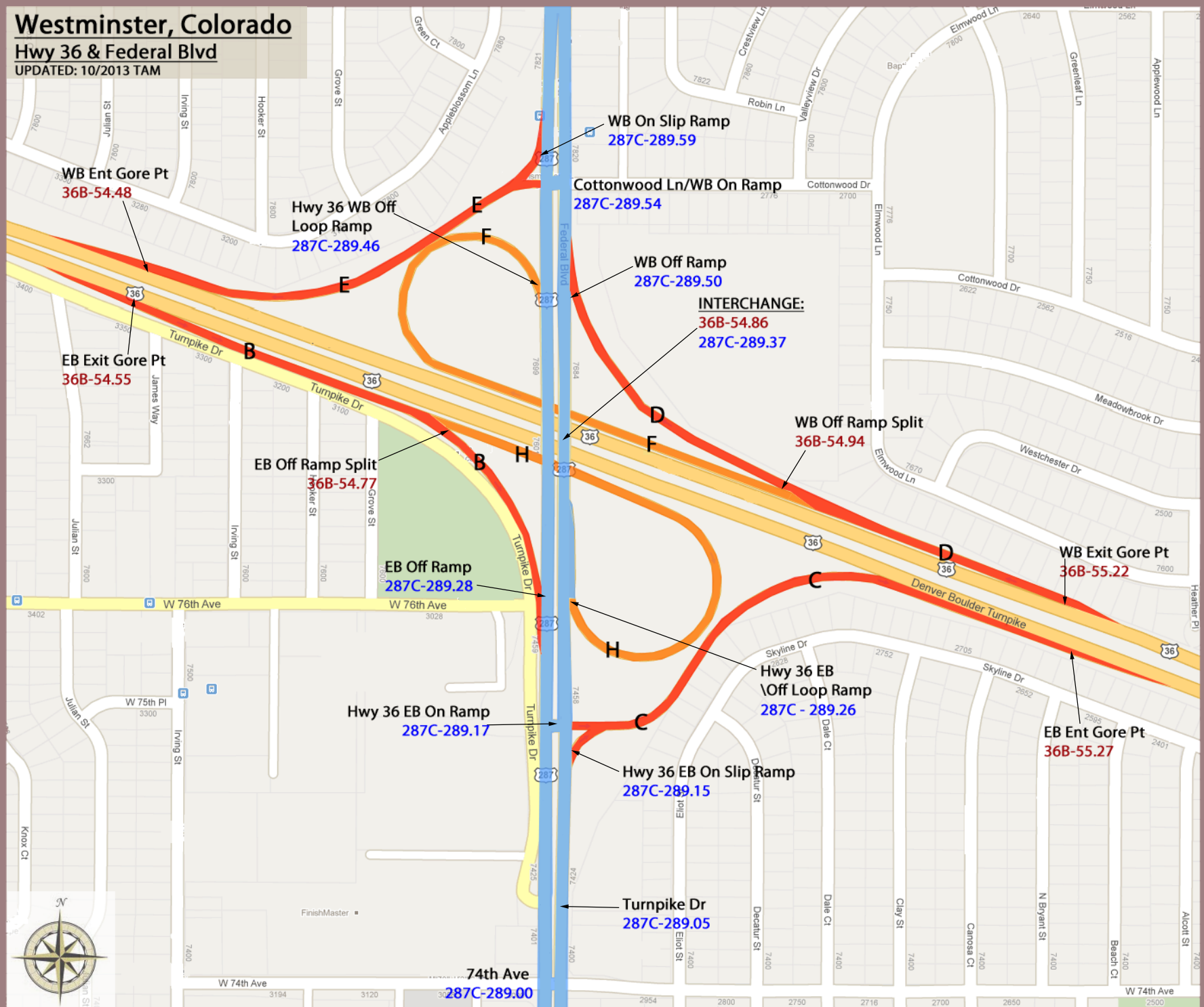
128A-8.55
(Commerce St Underpass)



Westminster, Colorado

Hwy 36 & Federal Blvd

UPDATED: 10/2013 TAM



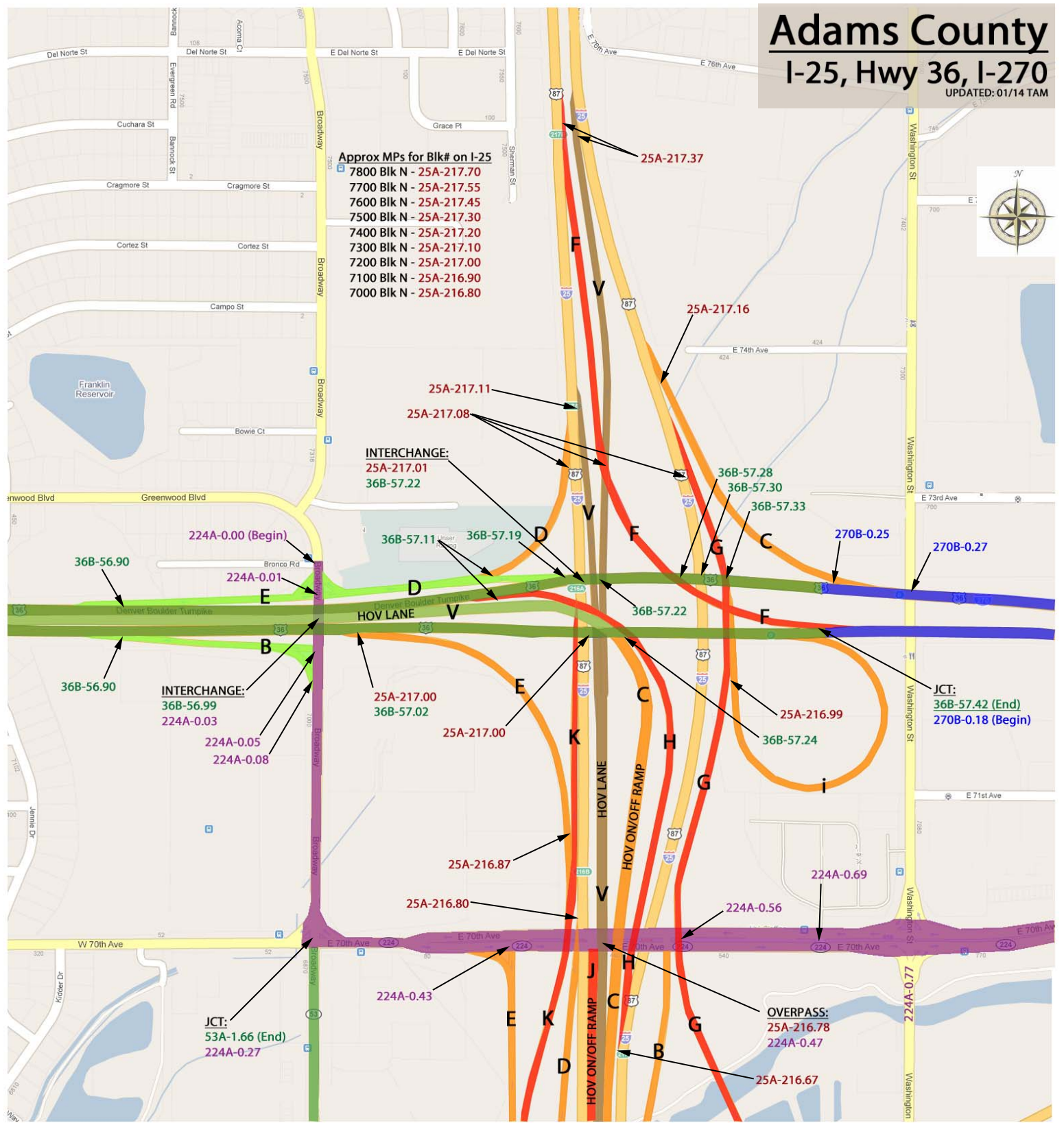
Adams County

I-25, Hwy 36, I-270

UPDATED: 01/14 TAM



- Approx MPs for Blk# on I-25**
- 7800 Blk N - 25A-217.70
 - 7700 Blk N - 25A-217.55
 - 7600 Blk N - 25A-217.45
 - 7500 Blk N - 25A-217.30
 - 7400 Blk N - 25A-217.20
 - 7300 Blk N - 25A-217.10
 - 7200 Blk N - 25A-217.00
 - 7100 Blk N - 25A-216.90
 - 7000 Blk N - 25A-216.80

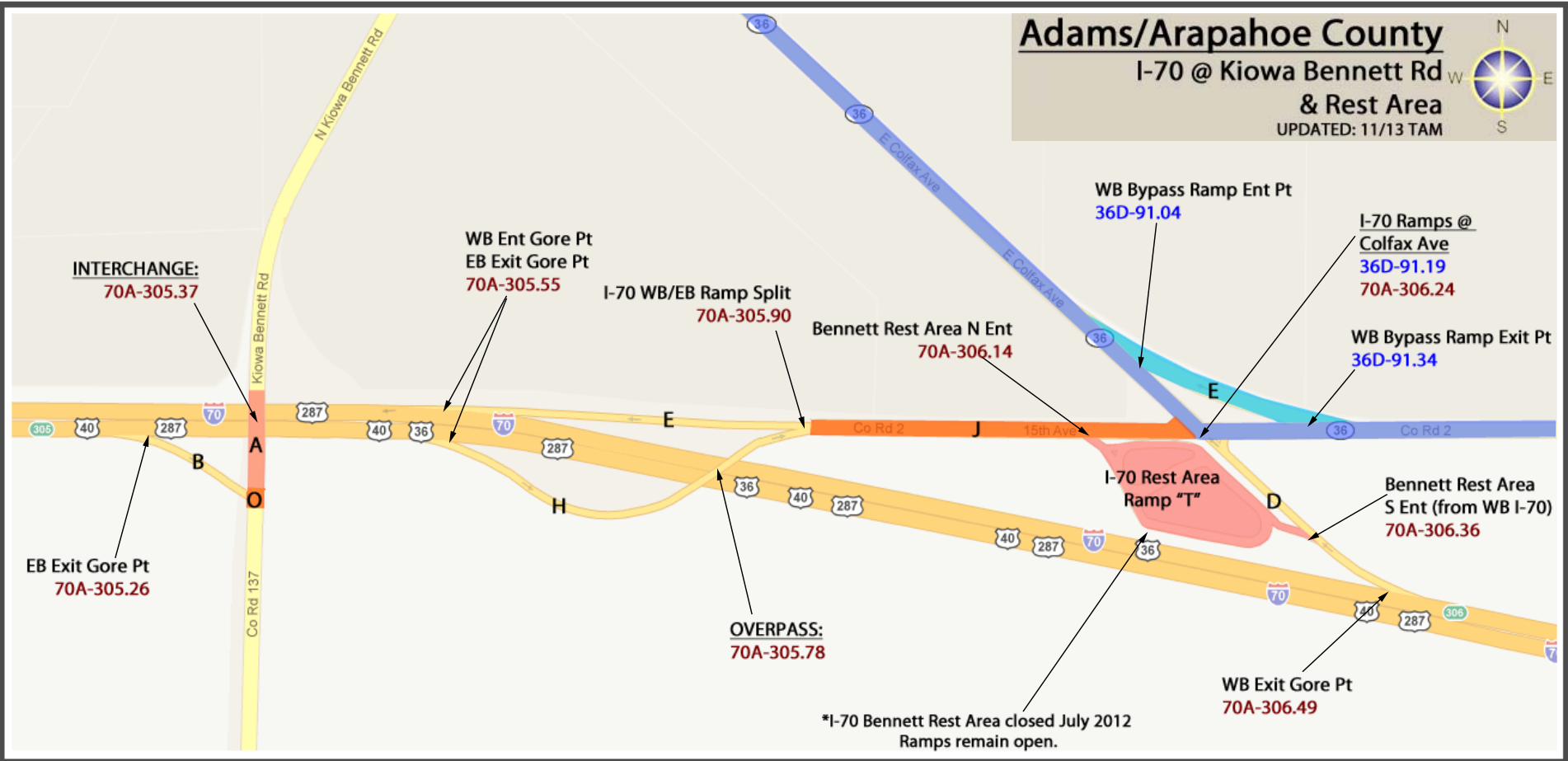


Adams/Arapahoe County

I-70 @ Kiowa Bennett Rd

& Rest Area

UPDATED: 11/13 TAM

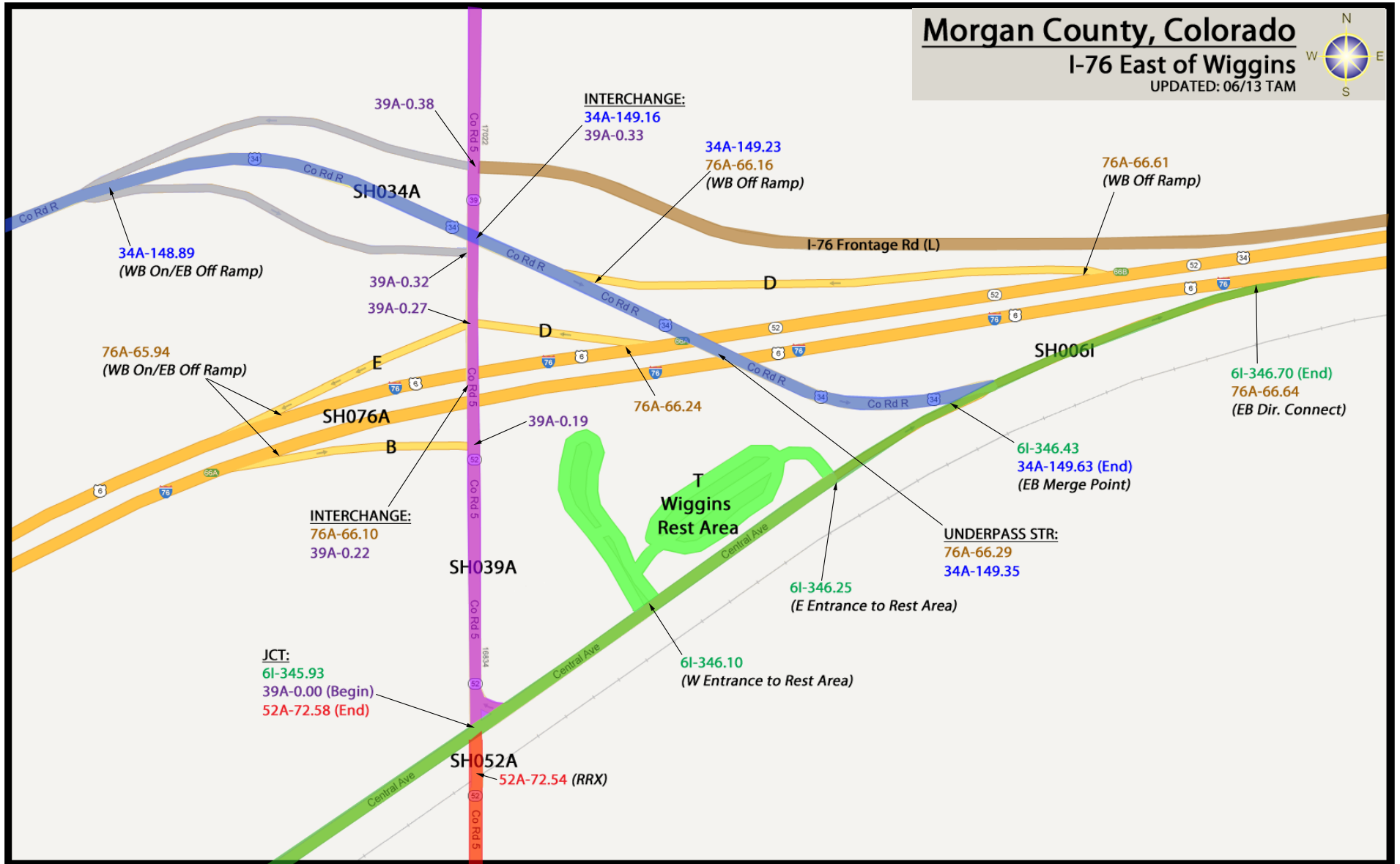


*I-70 Bennett Rest Area closed July 2012
Ramps remain open.

Morgan County, Colorado

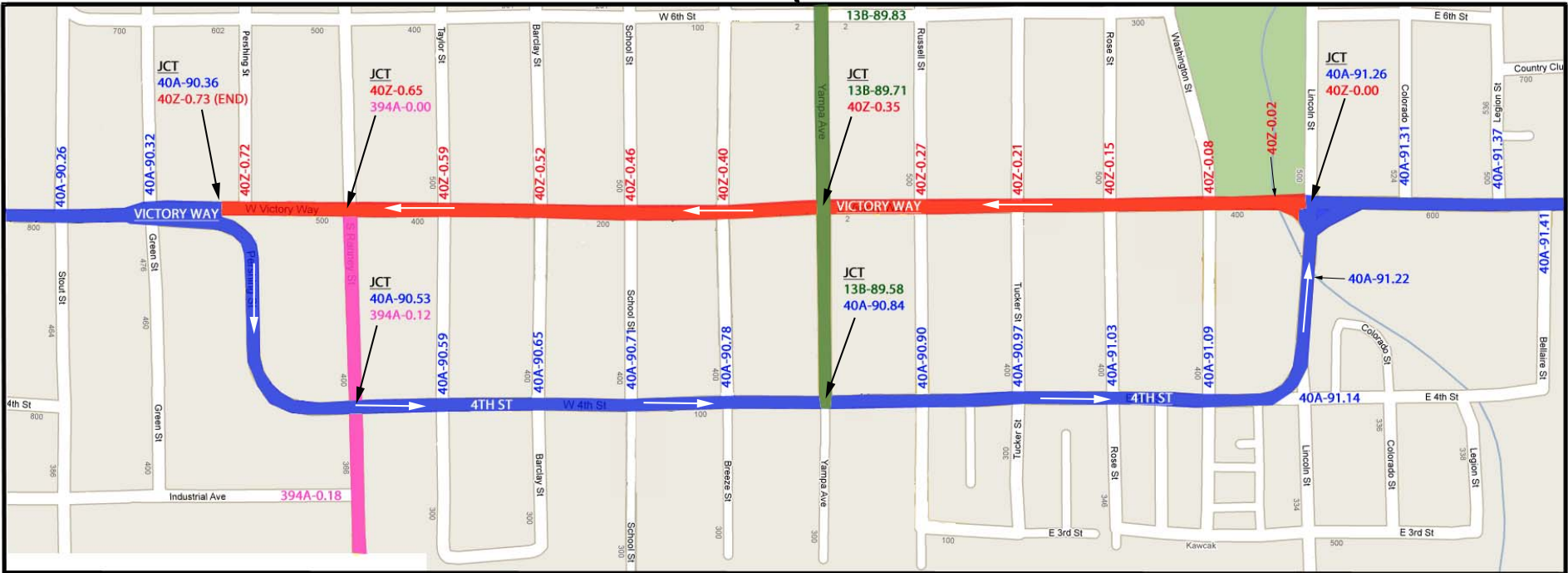
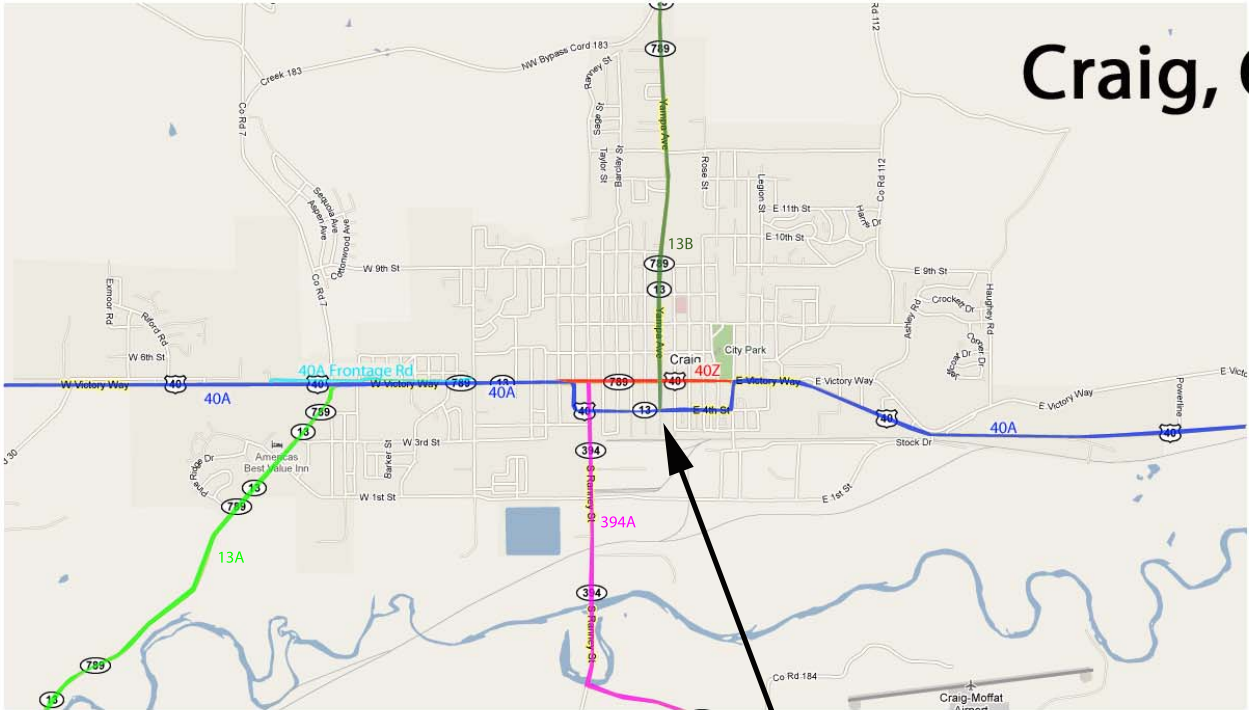
I-76 East of Wiggins

UPDATED: 06/13 TAM



Craig, Colorado

UPDATED: 12/2012 TAM

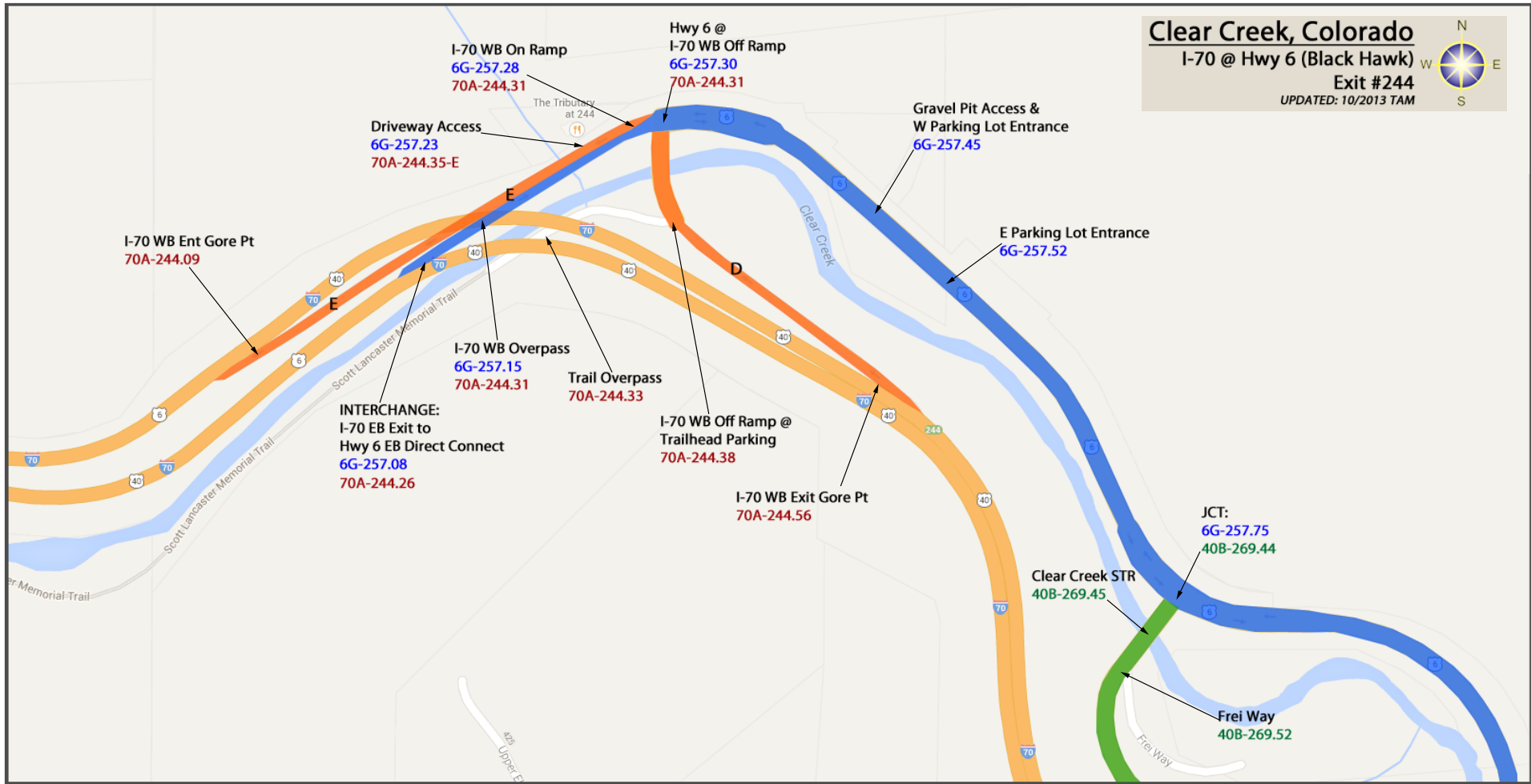


Clear Creek Cnty, Colorado

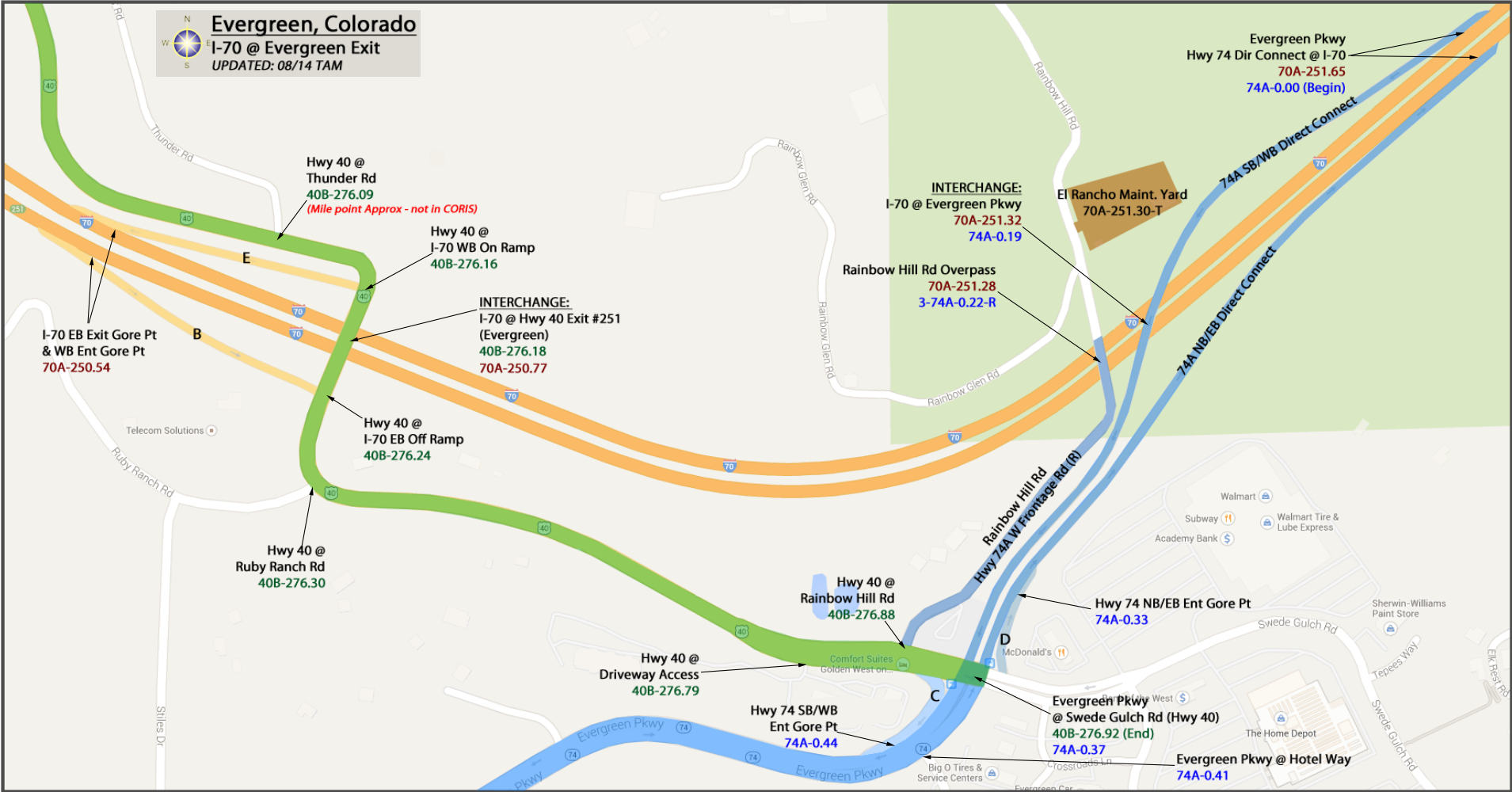
I-70 @ Hwy 40 (Empire Exit #232)

UPDATED: 11/2013 TAM





Evergreen, Colorado
I-70 @ Evergreen Exit
UPDATED: 08/14 TAM





Golden, Colorado

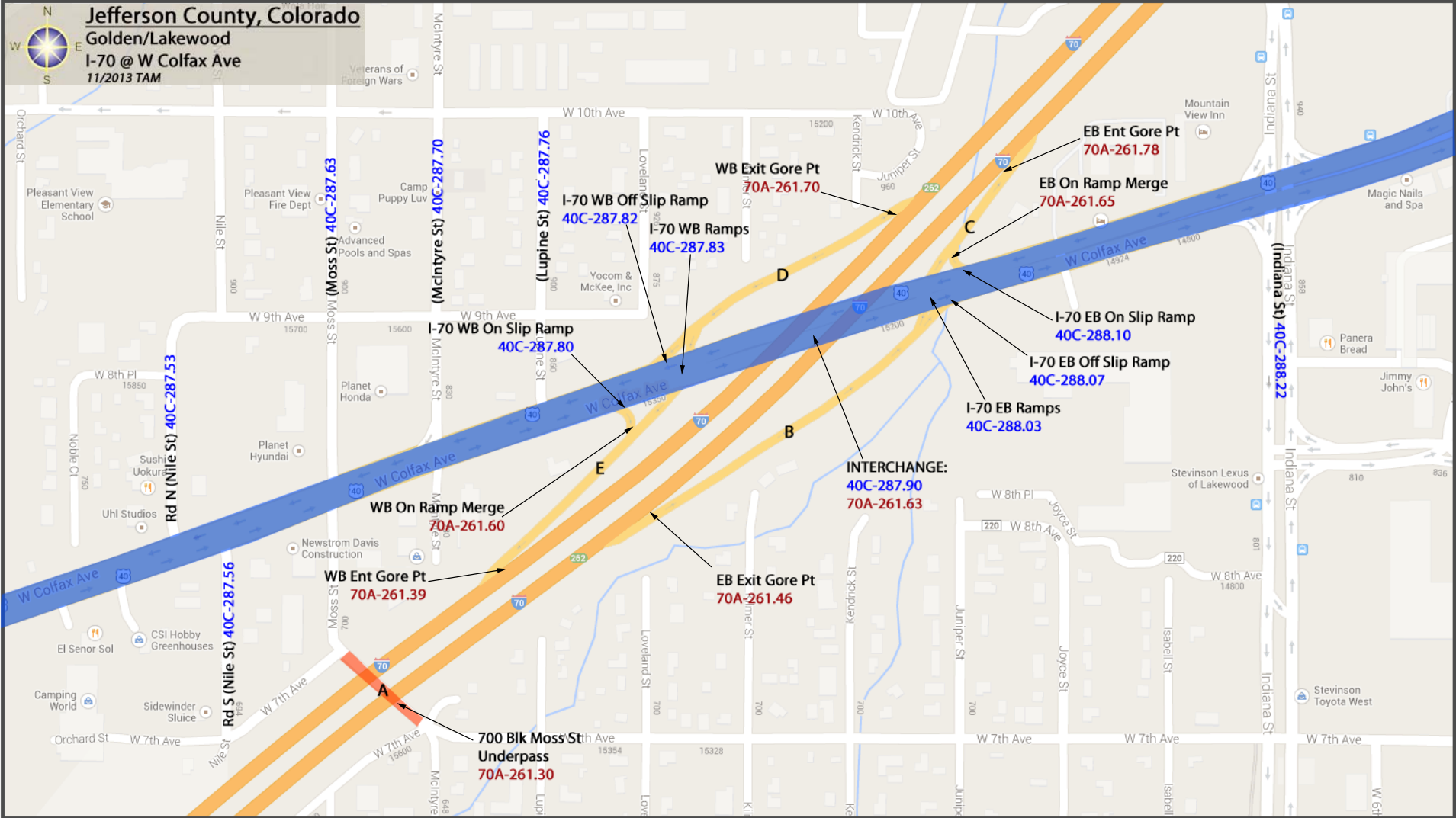
I-70 at Hwy 40C (Exit 259)

Red Rocks Exit

New Configuration 2007

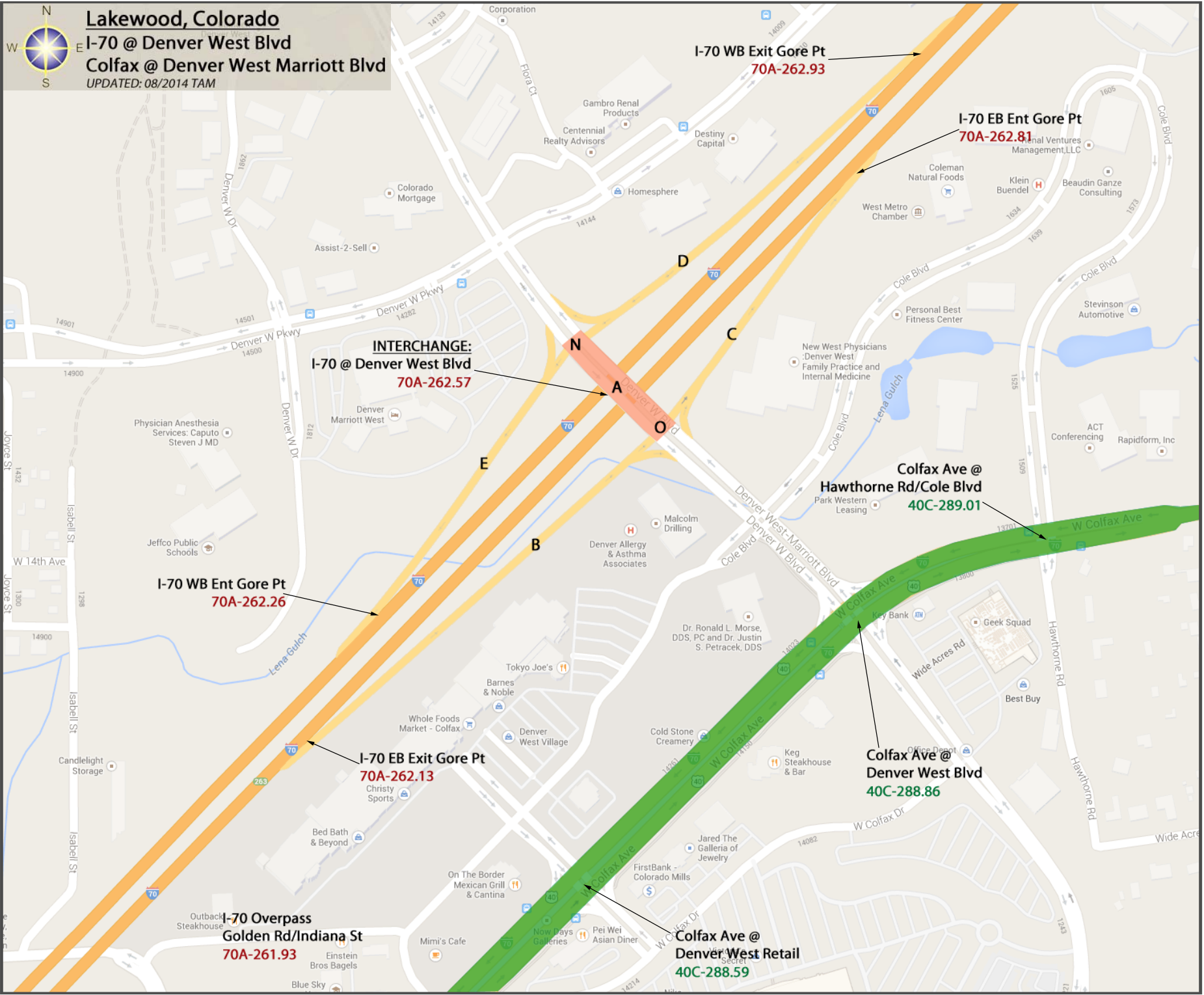
UPDATED: 10/12 TAM







Lakewood, Colorado
I-70 @ Denver West Blvd
Colfax @ Denver West Marriott Blvd
UPDATED: 08/2014 TAM



Denver, Colorado

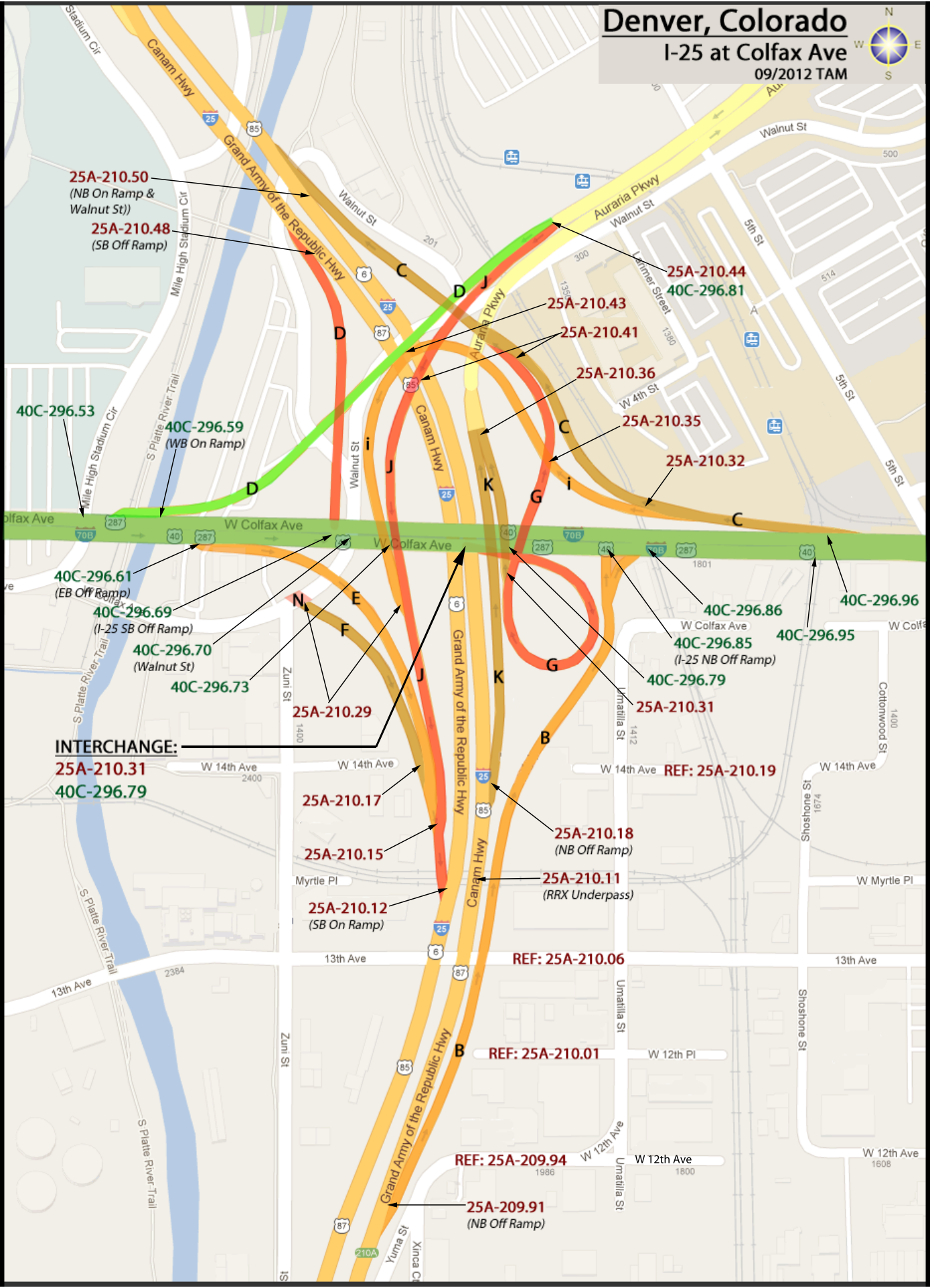
Colfax Ave at Federal Blvd

Updated 03/13 TAM



Denver, Colorado

I-25 at Colfax Ave
09/2012 TAM



Arapahoe/Adams County

Aurora, Colorado

I-225 @ Colfax/17th PI

****New Configuration opened Feb 2013****

TAM 10/2013



**I-225 SB Exit Gore PT
To Colfax/17th PI**
mile point approx
225A-10.51

**I-225 NB Ent Gore PT
From Colfax/17th PI**
mile point approx
225A-10.50

Ref: Montview Blvd **225A-10.50**

Blk #s and Approx MP for I-225

- 1600 Blk N - 225A-10.10
- 1700 Blk N - 225A-10.20
- 1800 Blk N - 225A-10.30
- 1900 Blk N - 225A-10.35
- 2000 Blk N - 225A-10.45
- 2100 Blk N - 225A-10.50
- 2200 Blk N - 225A-10.60
- 2300 Blk N - 225A-10.70

Interchange - 17th PI
mile point approx
225A-10.25

Ref: E St **225A-10.14**

Ref: D St **225A-10.11**

Ref: C St **225A-10.09**

**I-225 SB Ent Gore PT
From 17th PI**
mile point approx
225A-10.01

**I-225 NB Exit Gore PT
To 17th PI**
mile point approx
225A-10.03

Fitzsimons/Potomac
40C-306.19

Yuba St
40C-306.16

Toll Gate Crk
40C-306.28

40C-306.28

Billings St
40C-306.40

RTD Driveway
40C-306.45

Sable Blvd
40C-306.66

Xanadu St
40C-306.03

Ref: 14th Ave **225A-9.83**

I-225 SB Ramps
40C-306.32

I-225 NB Ramps
40C-306.38

I-225/Colfax Interchange:
40C-306.34
225A-9.90

Ref: 14th PI **225A-9.78**

**I-225 SB Ent Gore PT
From Colfax/17th PI**
mile point approx
225A-9.70

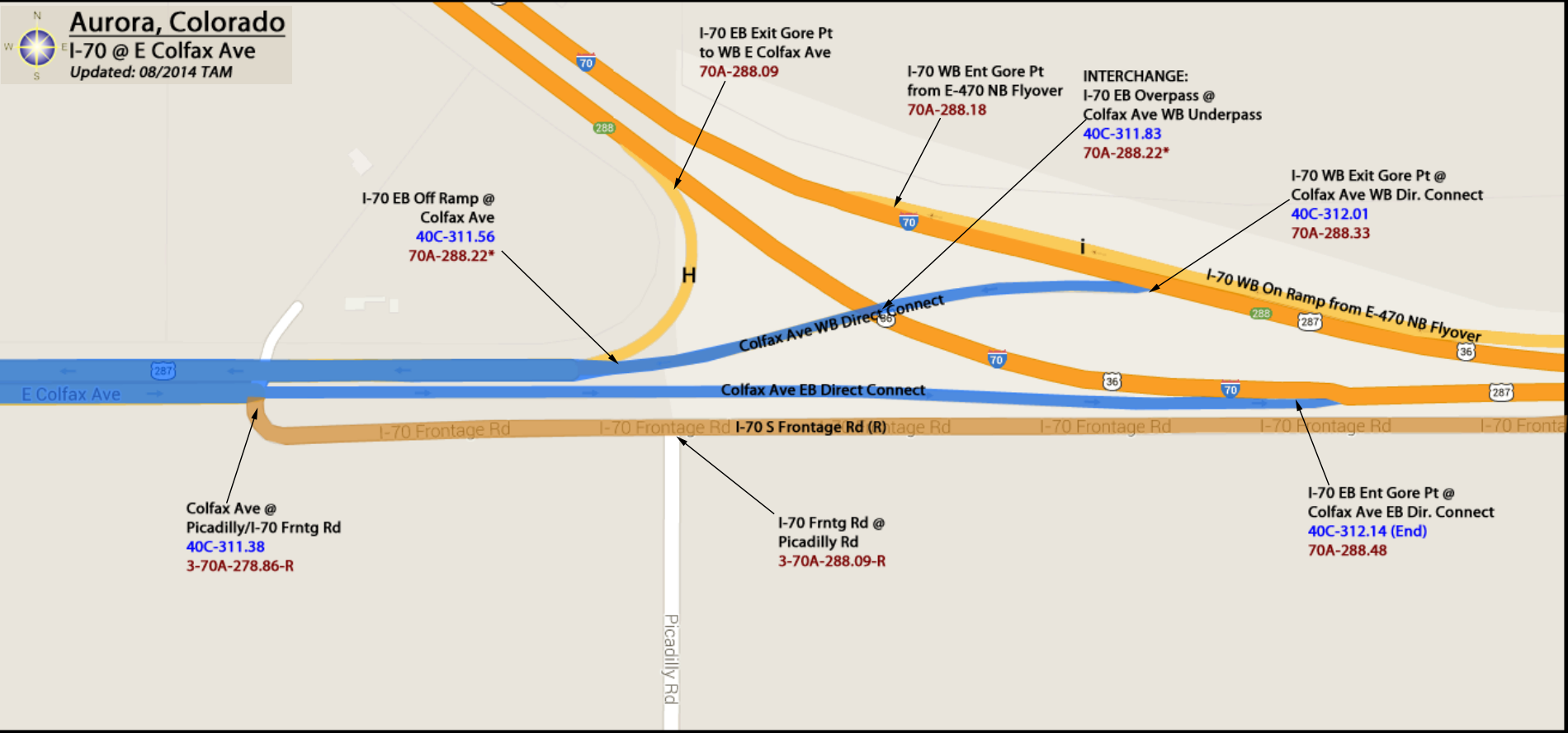
**I-225 NB Exit Gore PT
To Colfax**
mile point approx
225A-9.62

Ref: 13th Ave **225A-9.68**

Blk #s and Approx MP for I-225

- 1500 Blk N - 225A-10.00
- 1400 Blk N - 225A-9.85
- 1300 Blk N - 225A-9.75
- 1200 Blk N - 225A-9.50

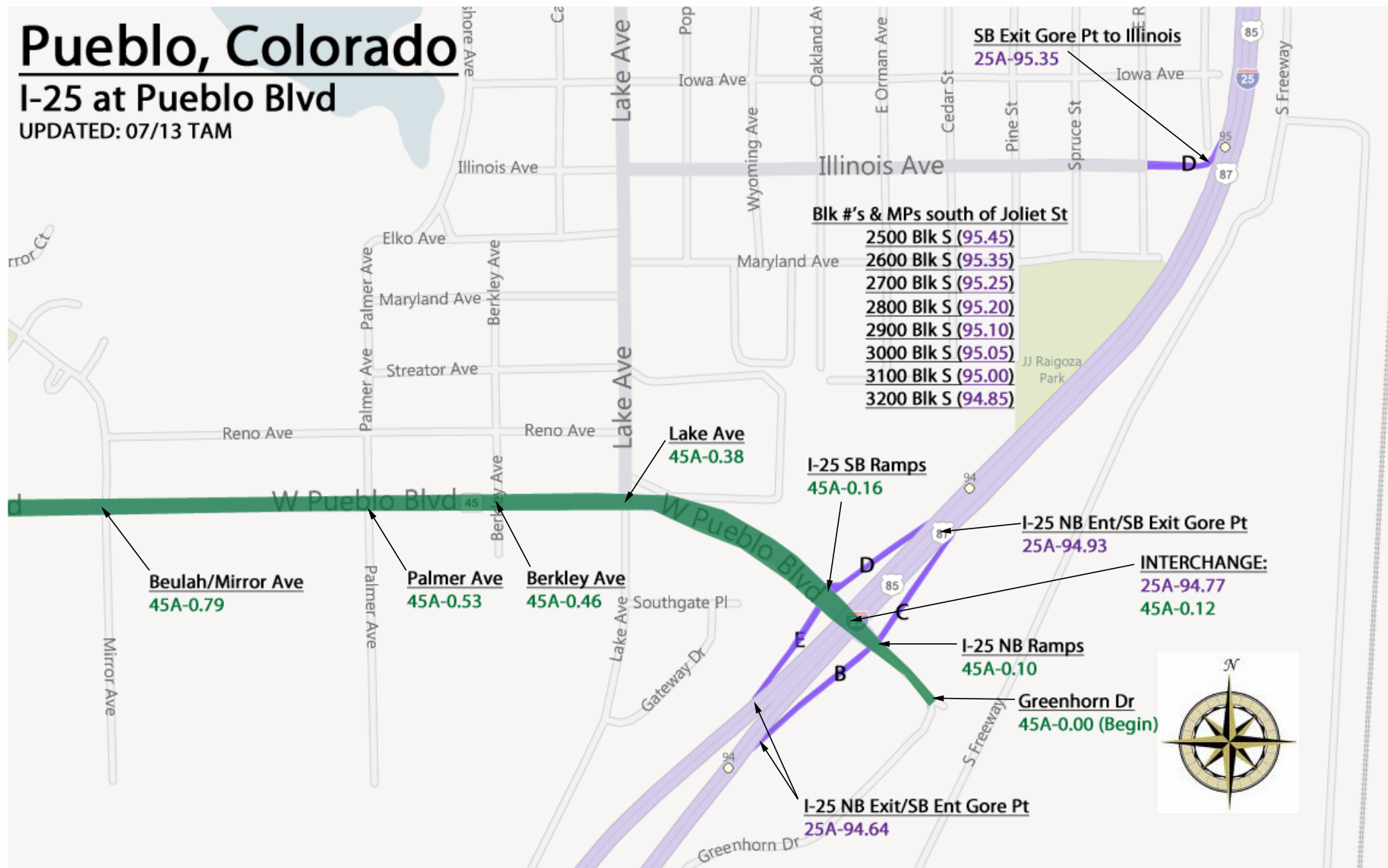




Pueblo, Colorado

I-25 at Pueblo Blvd

UPDATED: 07/13 TAM



Pueblo, Colorado

Pueblo Blvd & Northern Ave

UPDATED: 10/13 TAM

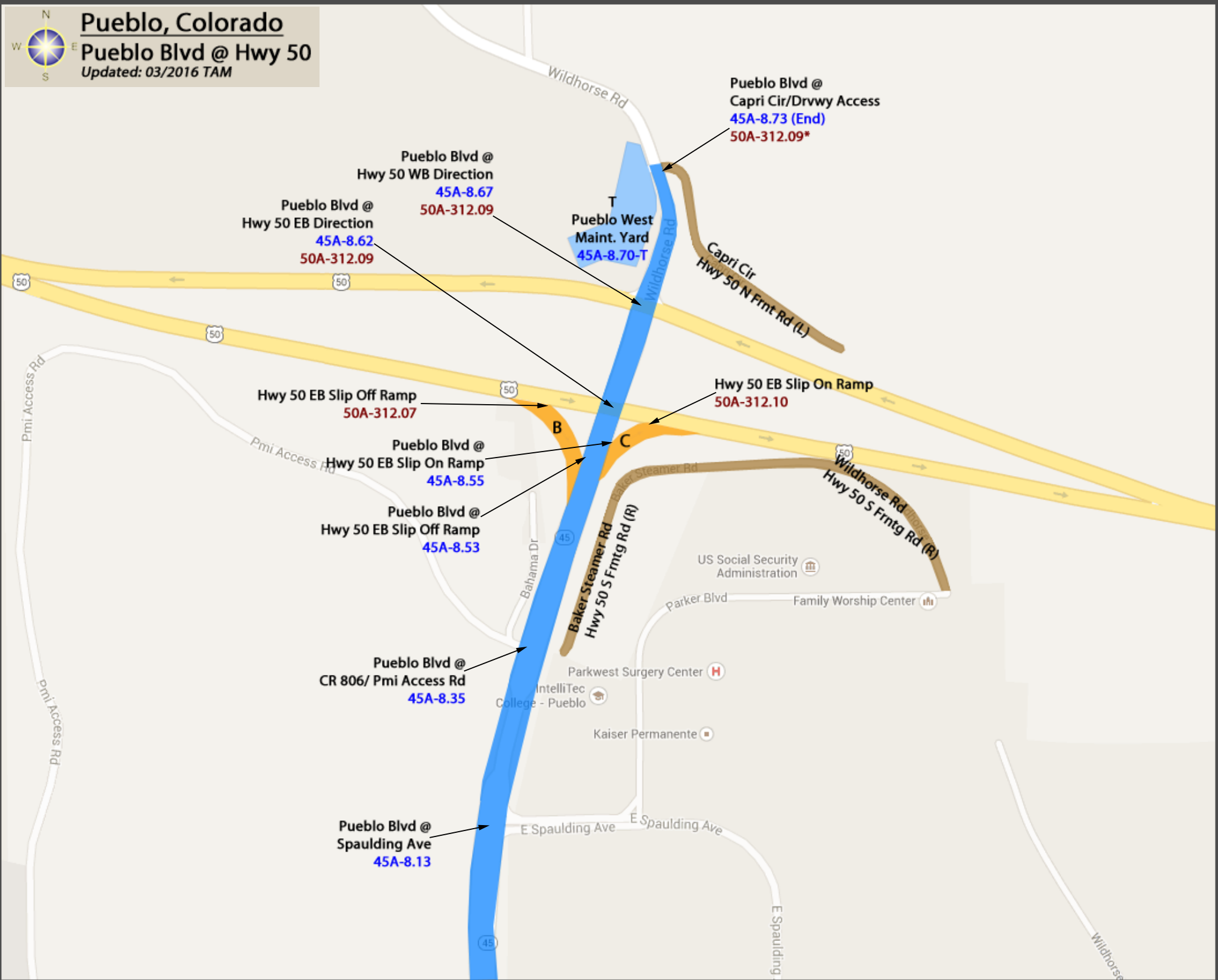




Pueblo, Colorado

Pueblo Blvd @ Hwy 50

Updated: 03/2016 TAM



Pueblo Blvd @
Capri Cir/Drwy Access
45A-8.73 (End)
50A-312.09*

Pueblo Blvd @
Hwy 50 WB Direction
45A-8.67
50A-312.09

Pueblo Blvd @
Hwy 50 EB Direction
45A-8.62
50A-312.09

T
Pueblo West
Maint. Yard
45A-8.70-T

Hwy 50 EB Slip Off Ramp
50A-312.07

Hwy 50 EB Slip On Ramp
50A-312.10

Pueblo Blvd @
Hwy 50 EB Slip On Ramp
45A-8.55

Pueblo Blvd @
Hwy 50 EB Slip Off Ramp
45A-8.53

Pueblo Blvd @
CR 806/ Pmi Access Rd
45A-8.35

Pueblo Blvd @
Spaulding Ave
45A-8.13

Wildhorse Rd

Capri Cir
Hwy 50 N Frmt Rd (L)

Wildhorse Rd
Hwy 50 S Frmtg Rd (R)

Baker Steamer Rd
Hwy 50 S Frmtg Rd (R)

US Social Security
Administration

Family Worship Center

Parkwest Surgery Center

IntelliTec
College - Pueblo

Kaiser Permanente

E Spaulding Ave

E Spaulding

Wildhorse

Pueblo, Colorado

I-25 at Canon City Exit #101

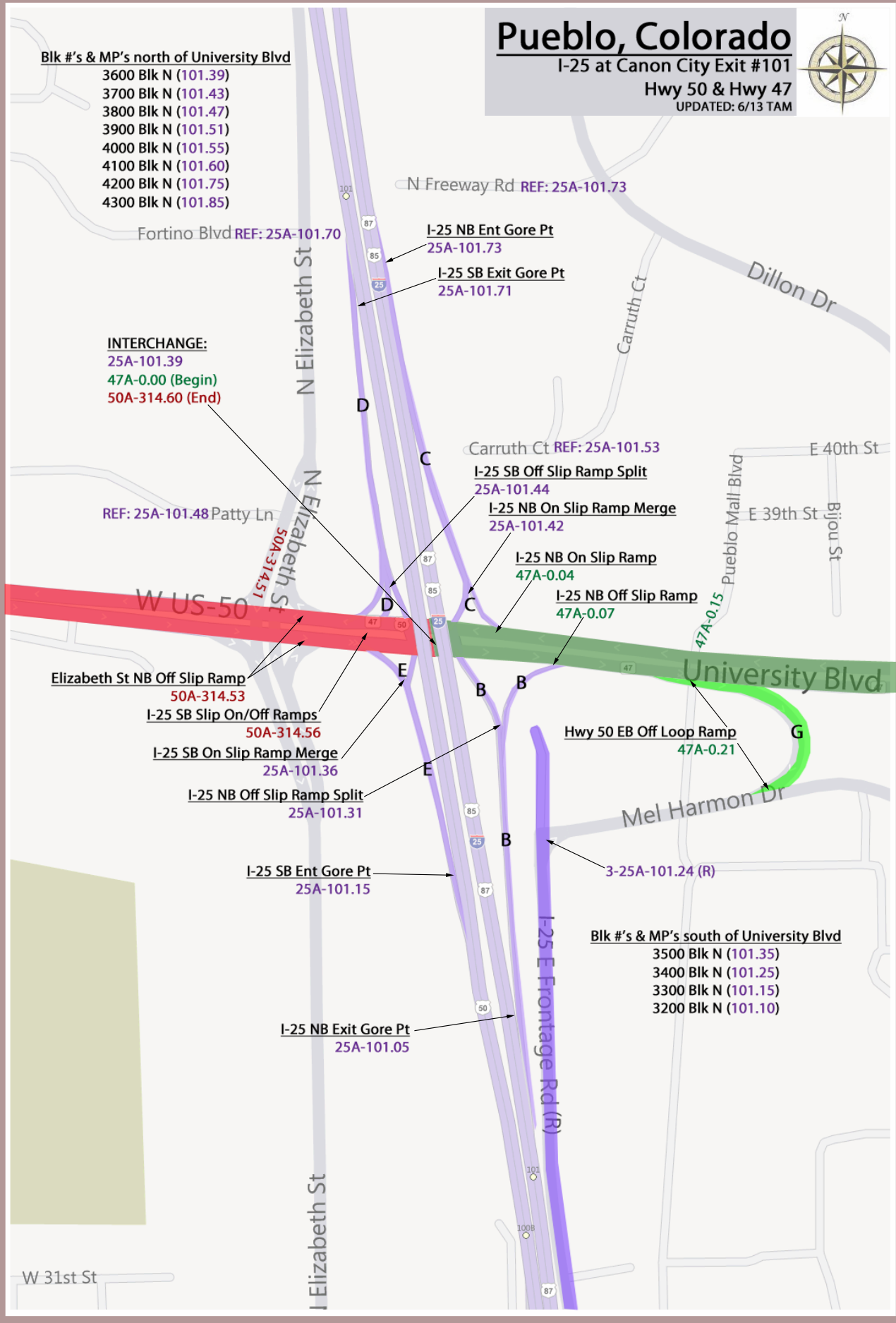
Hwy 50 & Hwy 47

UPDATED: 6/13 TAM



Blk #'s & MP's north of University Blvd

- 3600 Blk N (101.39)
- 3700 Blk N (101.43)
- 3800 Blk N (101.47)
- 3900 Blk N (101.51)
- 4000 Blk N (101.55)
- 4100 Blk N (101.60)
- 4200 Blk N (101.75)
- 4300 Blk N (101.85)



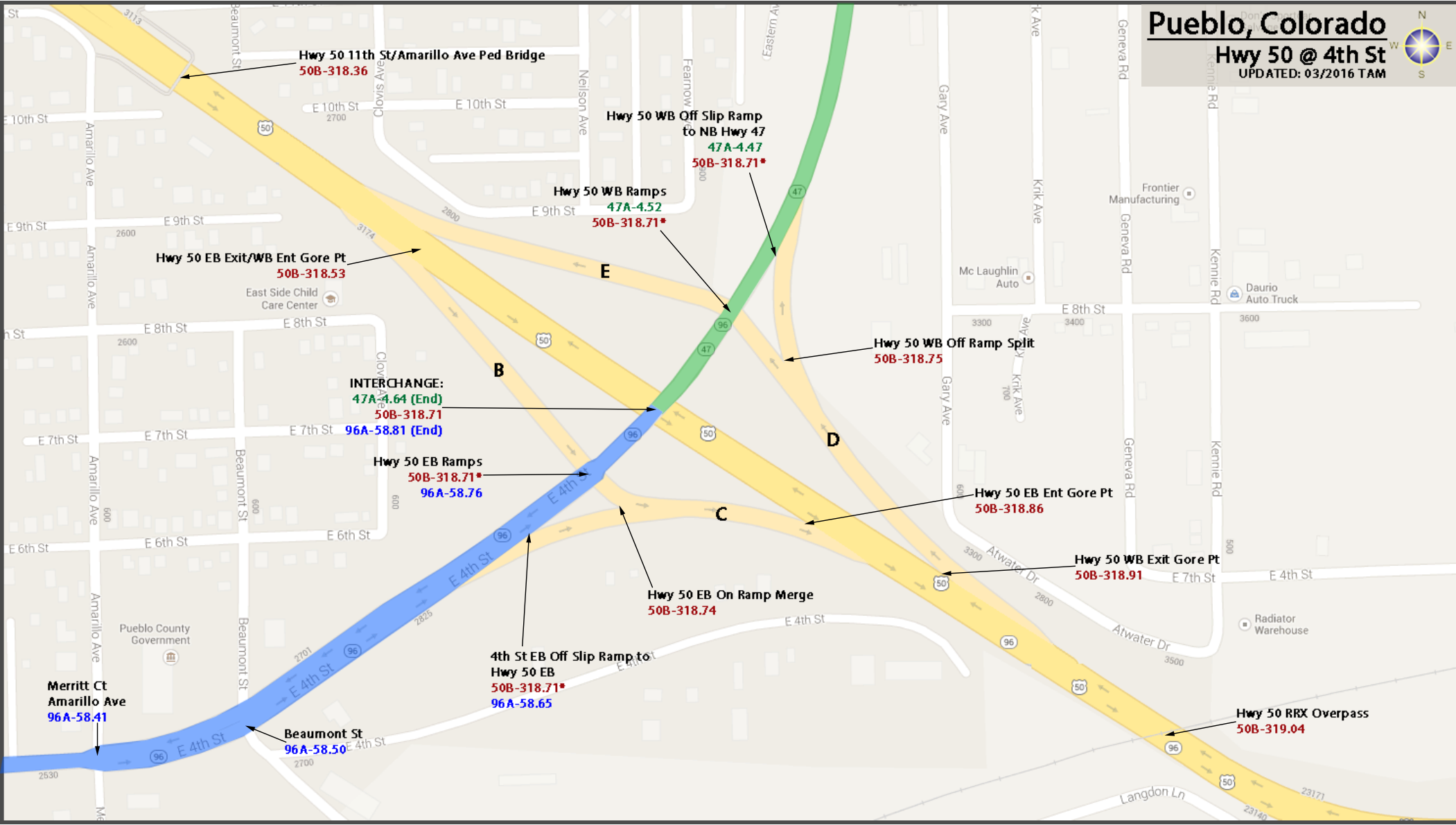
Blk #'s & MP's south of University Blvd

- 3500 Blk N (101.35)
- 3400 Blk N (101.25)
- 3300 Blk N (101.15)
- 3200 Blk N (101.10)

Pueblo, Colorado

Hwy 50 @ 4th St

UPDATED: 03/2016 TAM

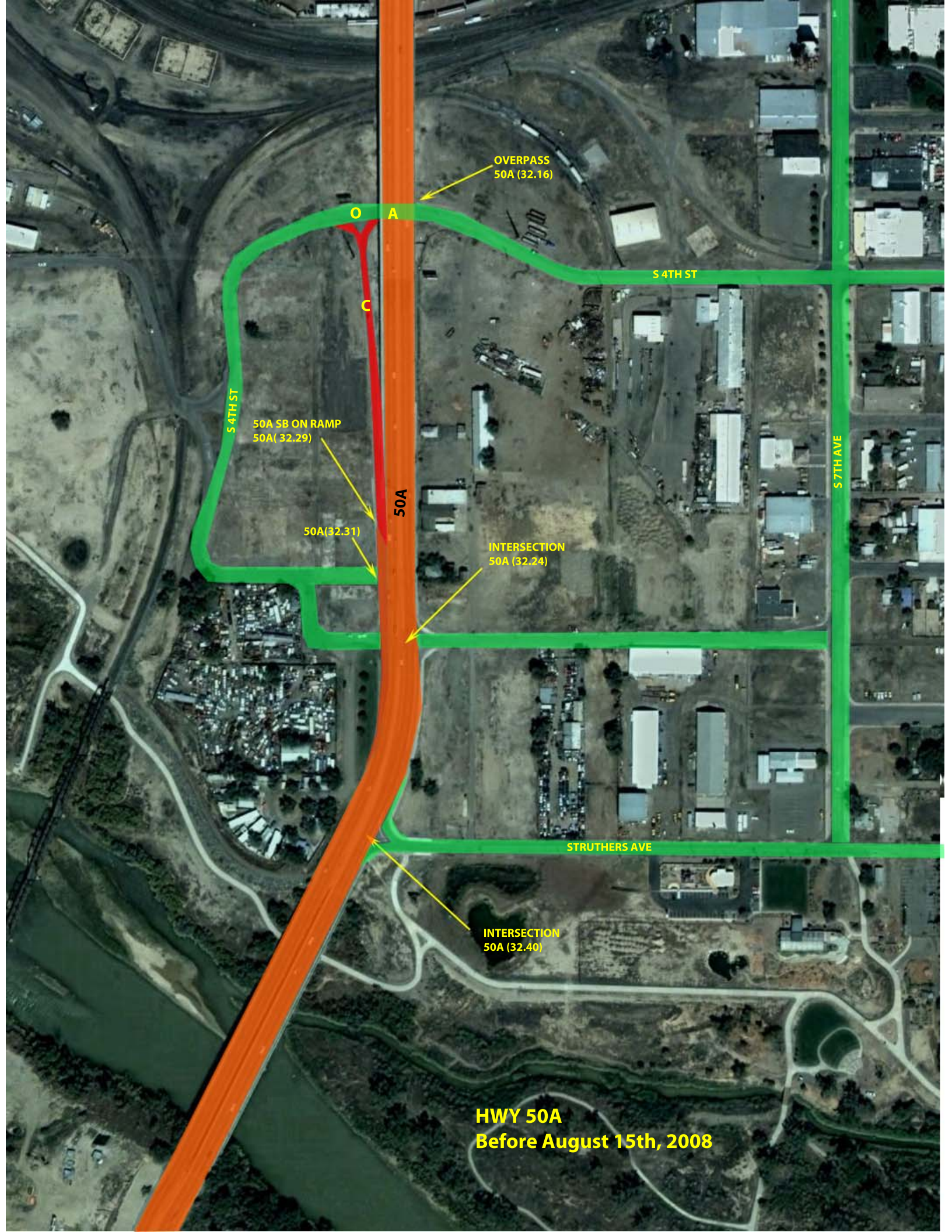




Grand Junction, Colorado

Hwy 50 @ Riverside Pkwy
(reconfigured - August 2008)
Updated 05/13 TAM





OVERPASS
50A (32.16)

O A

S 4TH ST

S 4TH ST

50A SB ON RAMP
50A(32.29)

50A

50A(32.31)

C

INTERSECTION
50A (32.24)

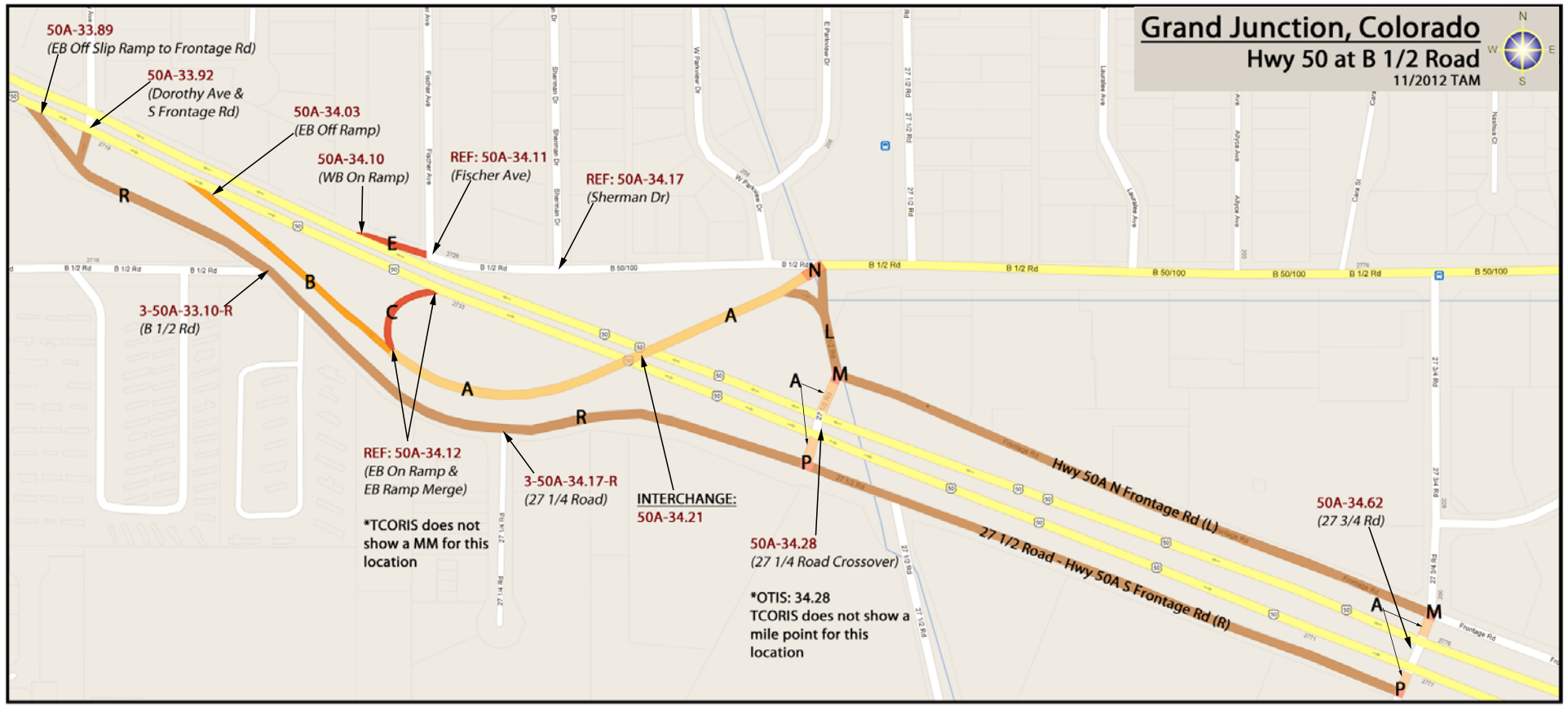
S 7TH AVE

STRUTHERS AVE

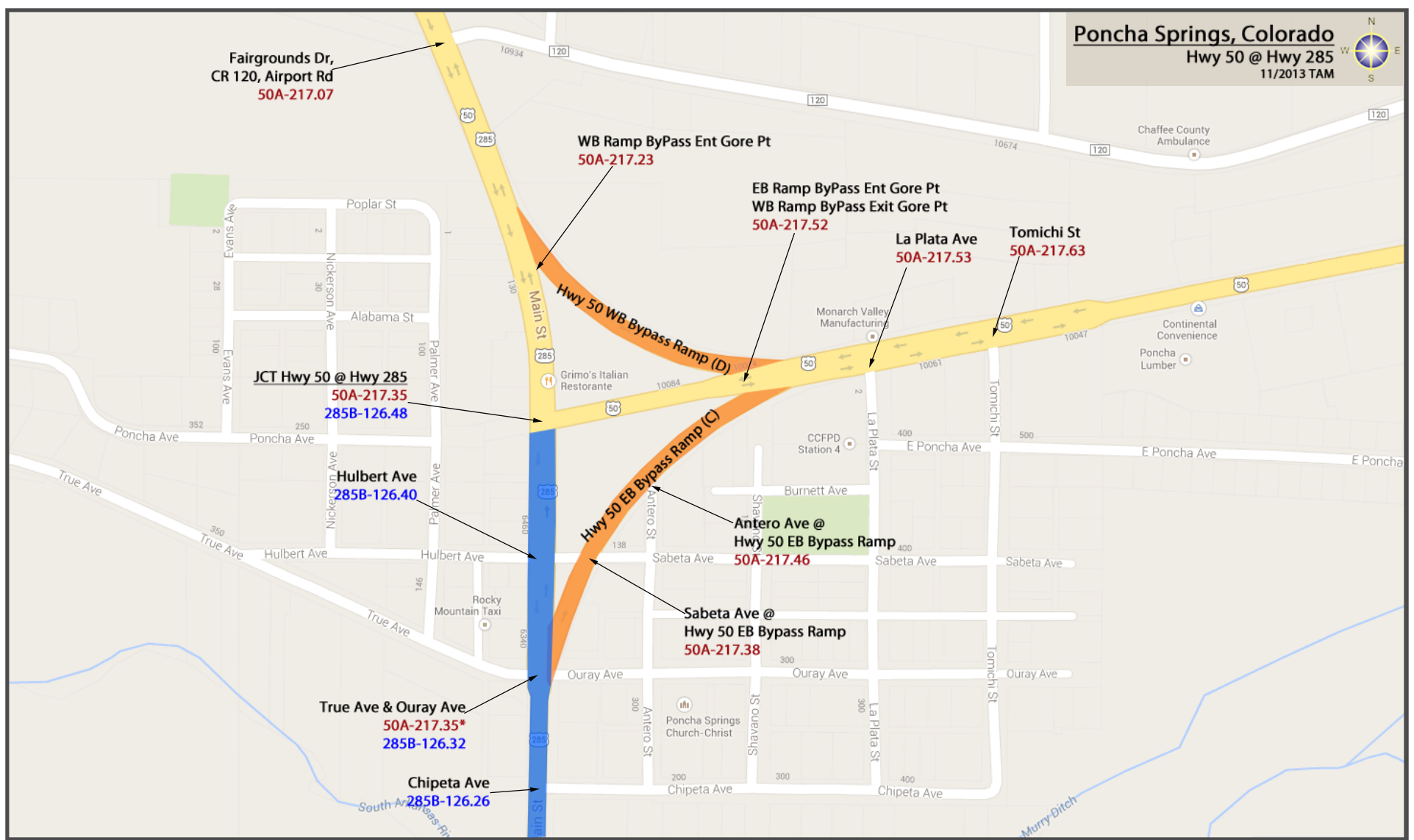
INTERSECTION
50A (32.40)

HWY 50A
Before August 15th, 2008

Grand Junction, Colorado
Hwy 50 at B 1/2 Road
 11/2012 TAM



Poncha Springs, Colorado
Hwy 50 @ Hwy 285
11/2013 TAM



Fairgrounds Dr,
CR 120, Airport Rd
50A-217.07

WB Ramp ByPass Ent Gore Pt
50A-217.23

EB Ramp ByPass Ent Gore Pt
WB Ramp ByPass Exit Gore Pt
50A-217.52

La Plata Ave
50A-217.53

Tomichi St
50A-217.63

JCT Hwy 50 @ Hwy 285
50A-217.35
285B-126.48

Hulbert Ave
285B-126.40

Hwy 50 WB Bypass Ramp (D)

Hwy 50 EB Bypass Ramp (C)

Antero Ave @
Hwy 50 EB Bypass Ramp
50A-217.46

Sabeta Ave @
Hwy 50 EB Bypass Ramp
50A-217.38

True Ave & Ouray Ave
50A-217.35*
285B-126.32

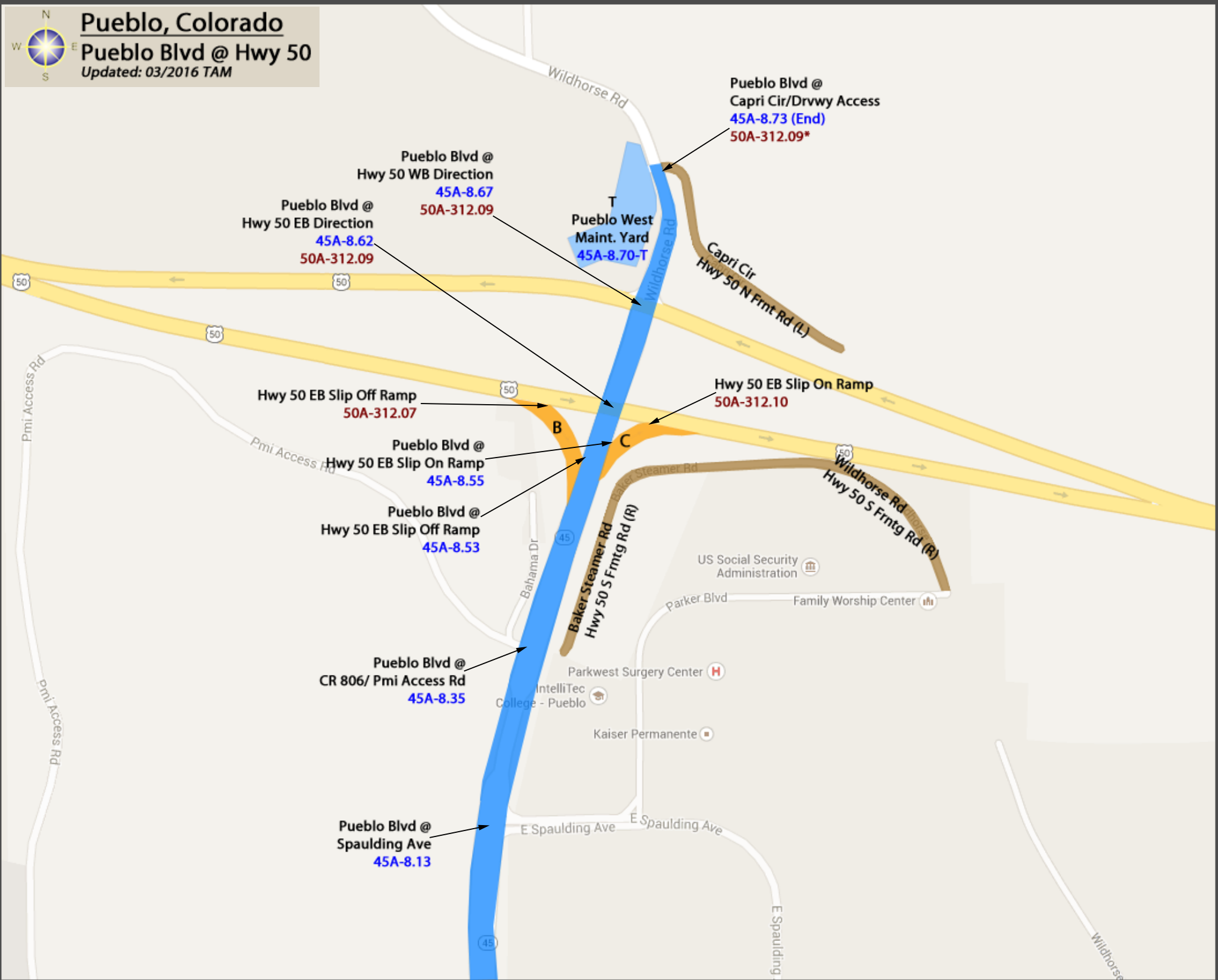
Chipeta Ave
285B-126.26



Pueblo, Colorado

Pueblo Blvd @ Hwy 50

Updated: 03/2016 TAM



Pueblo Blvd @
Capri Cir/Drwy Access
45A-8.73 (End)
50A-312.09*

Pueblo Blvd @
Hwy 50 WB Direction
45A-8.67
50A-312.09

Pueblo Blvd @
Hwy 50 EB Direction
45A-8.62
50A-312.09

T
Pueblo West
Maint. Yard
45A-8.70-T

Hwy 50 EB Slip Off Ramp
50A-312.07

Hwy 50 EB Slip On Ramp
50A-312.10

Pueblo Blvd @
Hwy 50 EB Slip On Ramp
45A-8.55

Pueblo Blvd @
Hwy 50 EB Slip Off Ramp
45A-8.53

Pueblo Blvd @
CR 806/ Pmi Access Rd
45A-8.35

Pueblo Blvd @
Spaulding Ave
45A-8.13

Wildhorse Rd

Capri Cir
Hwy 50 N Frmt Rd (L)

Wildhorse Rd
Hwy 50 S Frmtg Rd (R)

Baker Steamer Rd
Hwy 50 S Frmtg Rd (R)

US Social Security
Administration

Family Worship Center

Parkwest Surgery Center

IntelliTec
College - Pueblo

Kaiser Permanente

E Spaulding Ave

E Spaulding

Wildhorse

Pueblo, Colorado

I-25 at Canon City Exit #101

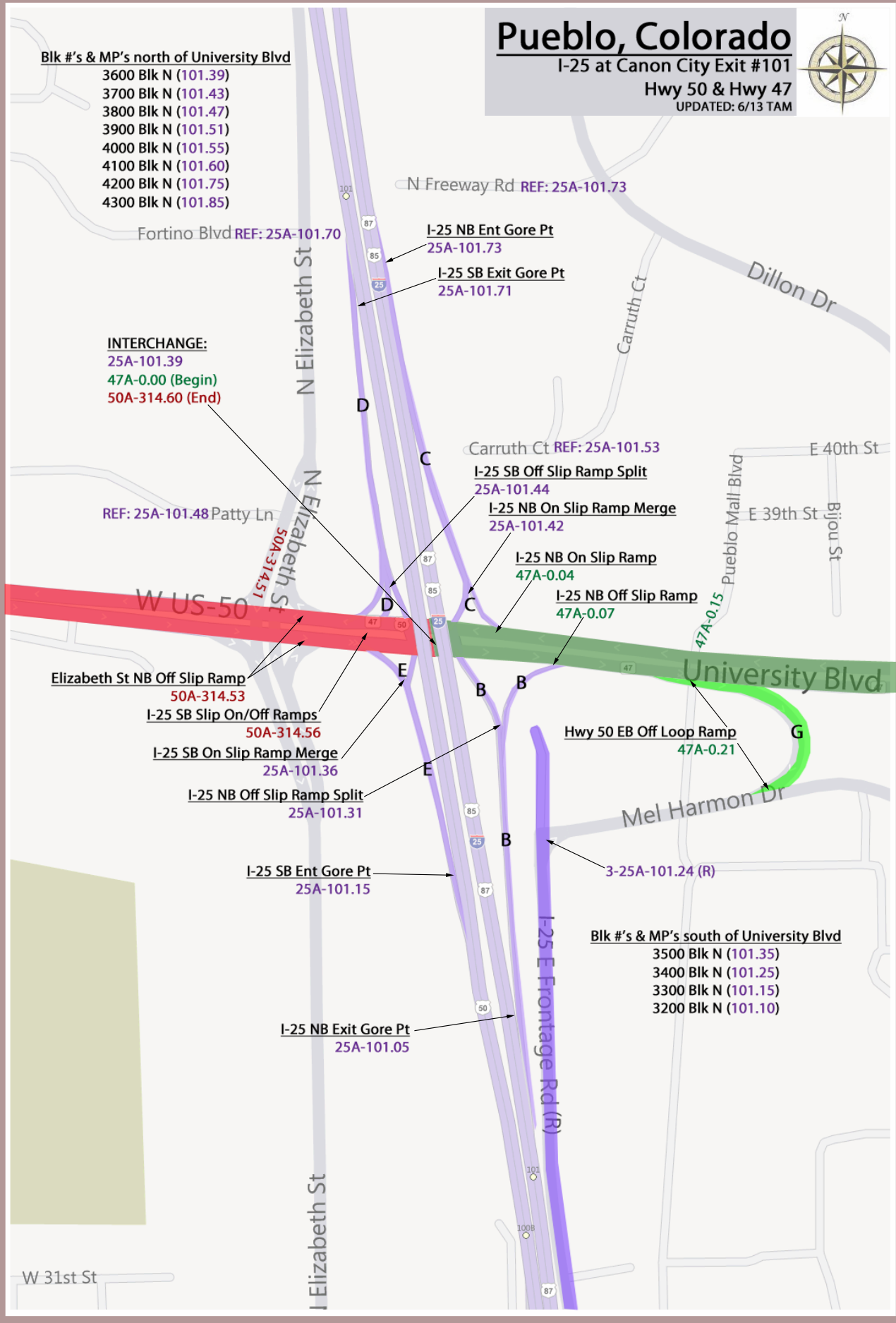
Hwy 50 & Hwy 47

UPDATED: 6/13 TAM



Blk #'s & MP's north of University Blvd

- 3600 Blk N (101.39)
- 3700 Blk N (101.43)
- 3800 Blk N (101.47)
- 3900 Blk N (101.51)
- 4000 Blk N (101.55)
- 4100 Blk N (101.60)
- 4200 Blk N (101.75)
- 4300 Blk N (101.85)



INTERCHANGE:

25A-101.39

47A-0.00 (Begin)

50A-314.60 (End)

Elizabeth St NB Off Slip Ramp

50A-314.53

I-25 SB Slip On/Off Ramps

50A-314.56

I-25 SB On Slip Ramp Merge

25A-101.36

I-25 NB Off Slip Ramp Split

25A-101.31

I-25 SB Ent Gore Pt

25A-101.15

I-25 NB Exit Gore Pt

25A-101.05

I-25 NB Ent Gore Pt

25A-101.73

I-25 SB Exit Gore Pt

25A-101.71

I-25 SB Off Slip Ramp Split

25A-101.44

I-25 NB On Slip Ramp Merge

25A-101.42

I-25 NB On Slip Ramp

47A-0.04

I-25 NB Off Slip Ramp

47A-0.07

Hwy 50 EB Off Loop Ramp

47A-0.21

3-25A-101.24 (R)

Blk #'s & MP's south of University Blvd

3500 Blk N (101.35)

3400 Blk N (101.25)

3300 Blk N (101.15)

3200 Blk N (101.10)

W 31st St

Elizabeth St

I-25 E Frontage Rd (R)

Mel Harmon Dr

University Blvd

Pueblo Mall Blvd

Dillon Dr

Carruth Ct

Carruth Ct REF: 25A-101.53

Fortino Blvd REF: 25A-101.70

Patty Ln REF: 25A-101.48

W US-50

N Elizabeth St

N Elizabeth St

N Elizabeth St

N Elizabeth St

N Elizabeth St

N Elizabeth St

N Elizabeth St

N Elizabeth St

N Elizabeth St

N Freeway Rd REF: 25A-101.73

I-25 NB Ent Gore Pt

25A-101.73

I-25 SB Exit Gore Pt

25A-101.71

I-25 SB Off Slip Ramp Split

25A-101.44

I-25 NB On Slip Ramp Merge

25A-101.42

I-25 NB On Slip Ramp

47A-0.04

I-25 NB Off Slip Ramp

47A-0.07

Hwy 50 EB Off Loop Ramp

47A-0.21

3-25A-101.24 (R)

Blk #'s & MP's south of University Blvd

3500 Blk N (101.35)

3400 Blk N (101.25)

3300 Blk N (101.15)

3200 Blk N (101.10)

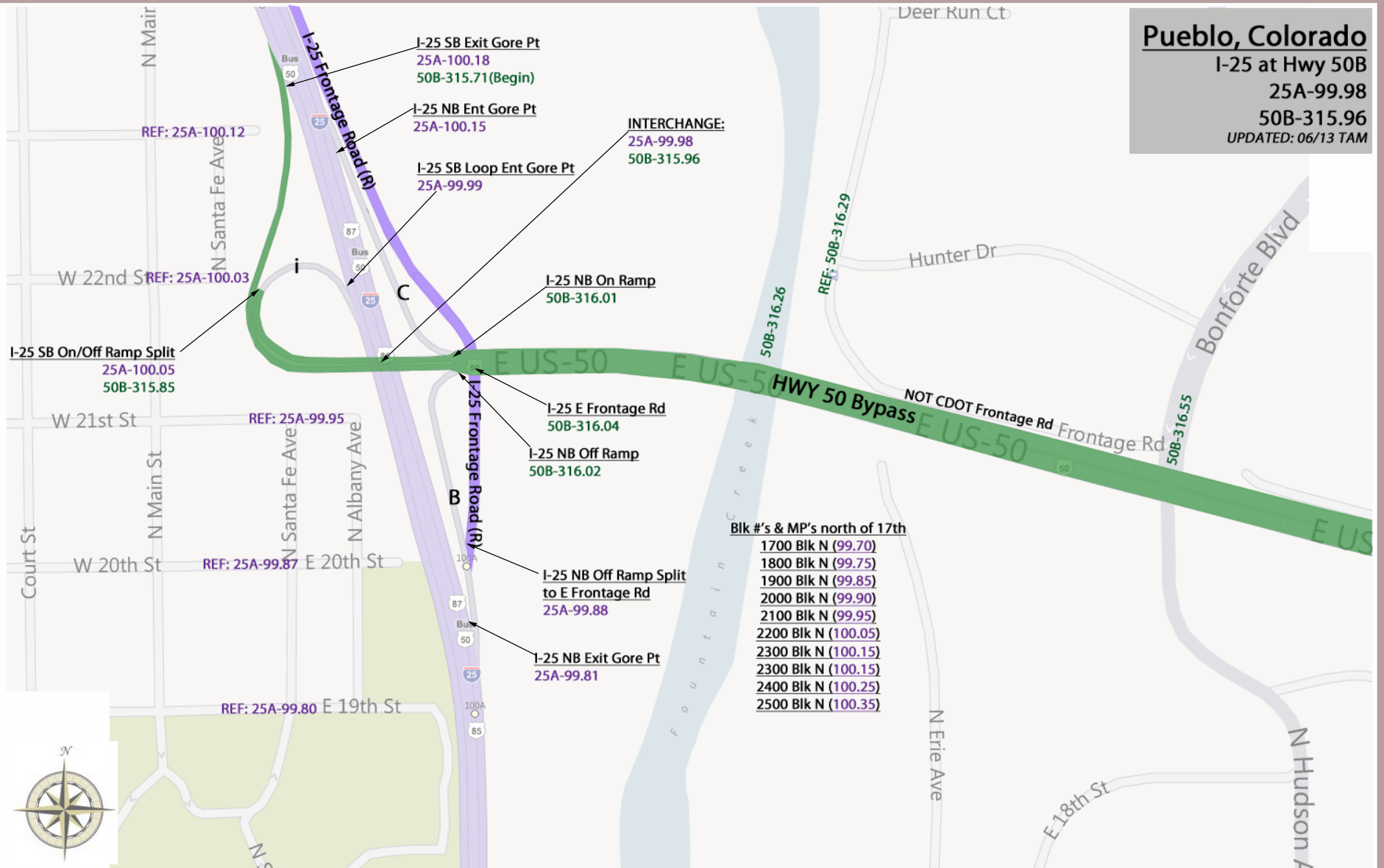
Pueblo, Colorado

I-25 at Hwy 50B

25A-99.98

50B-315.96

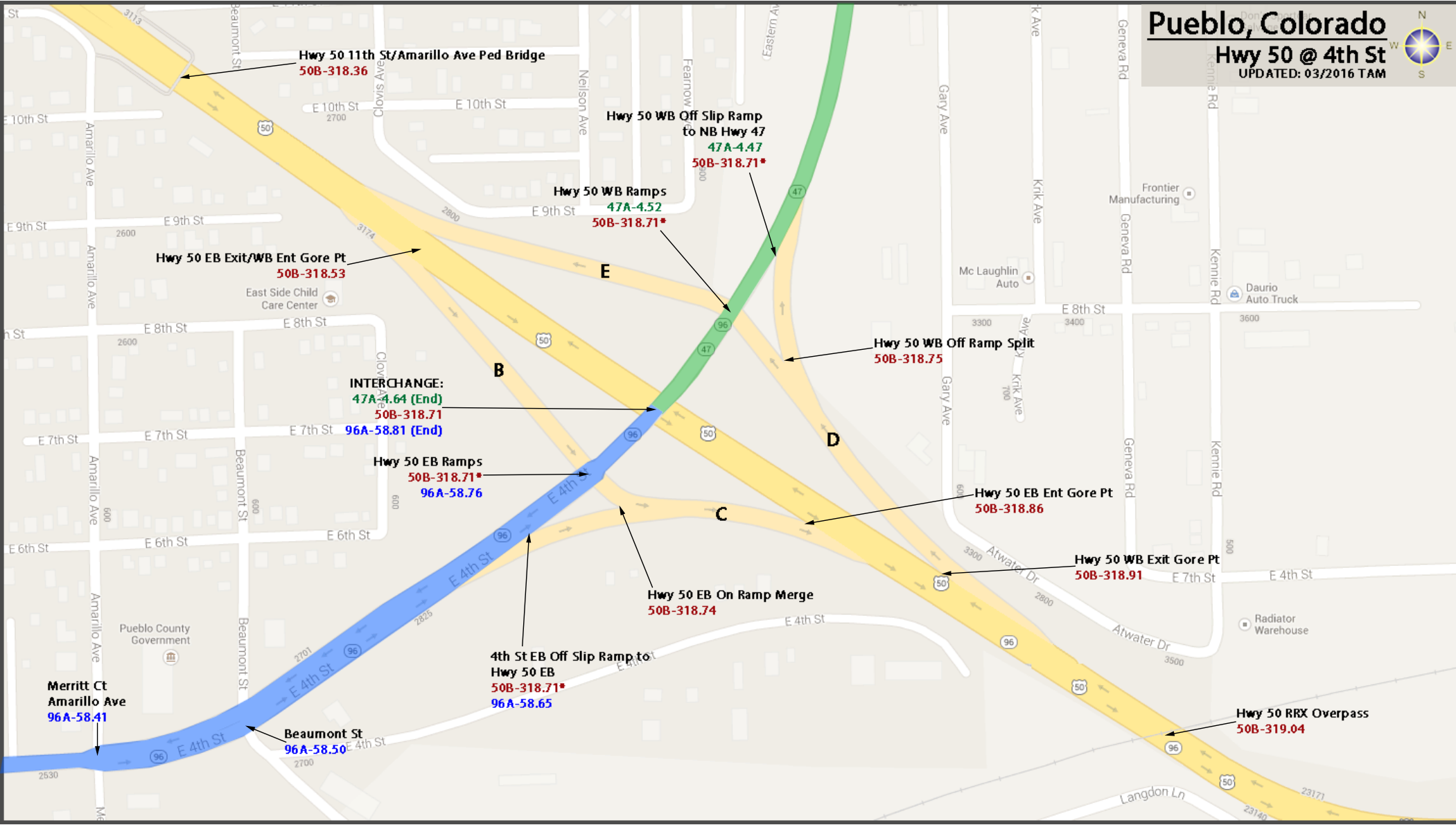
UPDATED: 06/13 TAM



Pueblo, Colorado

Hwy 50 @ 4th St

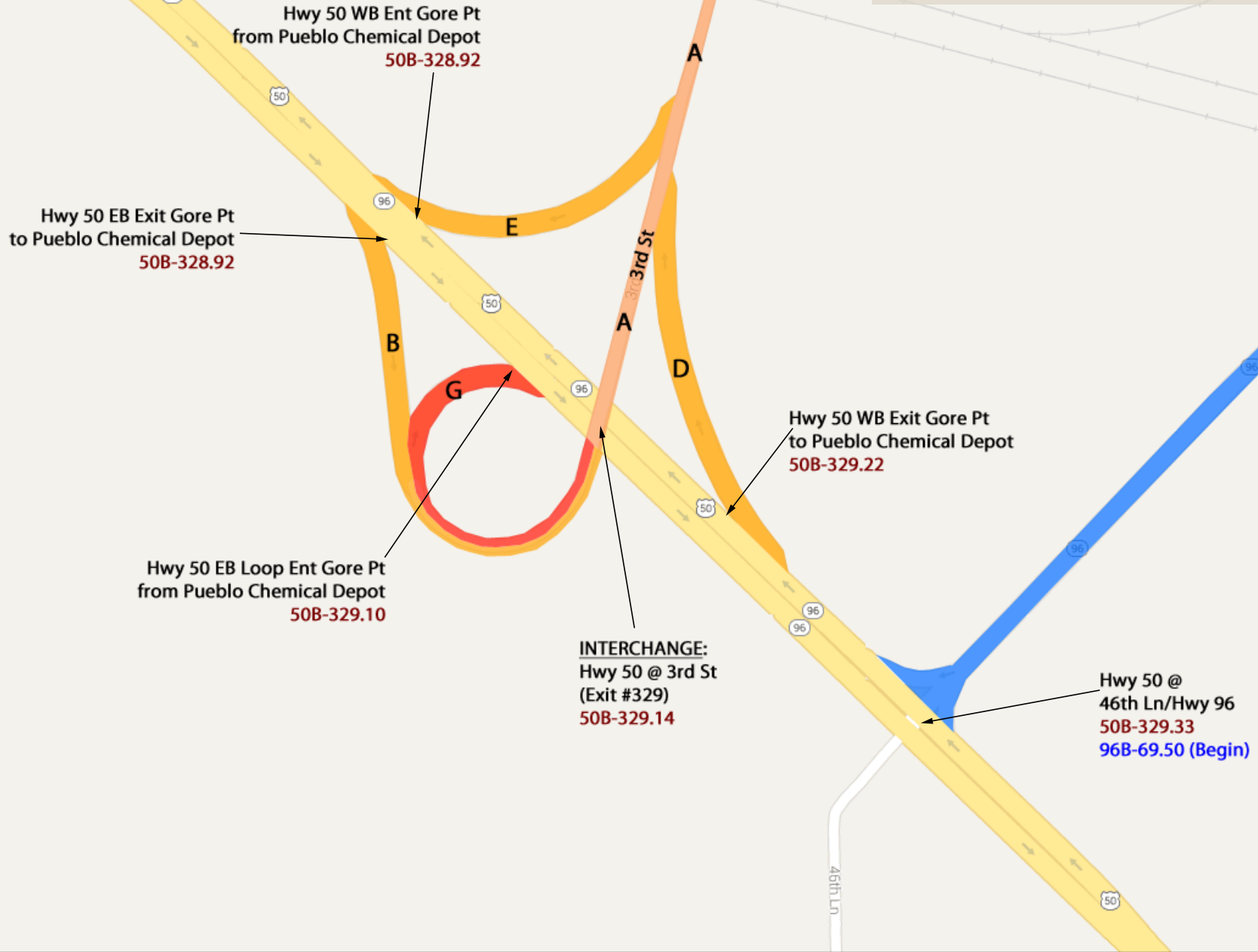
UPDATED: 03/2016 TAM



Pueblo, Colorado:

Hwy 50 @ 3rd St
(Pueblo Chemical Depot Exit #329)

Updated: 08/2014 TAM





Bent County, Colorado

Hwy 50 @ Hwy 194

(north of Las Animas)

Updated: 03/2016 TAM



Las Animas
CDOT Maint. Yard
50B-400.40-T

CARQUEST Auto Parts

Americas Best Value Inn

Bent Fort Inn

Hwy 50 S Frontage Rd (R)

JCT: Hwy 50 @ Hwy 194
50B-400.45
194A-20.33 (End)

Hwy 194 @ CR 11
194A-20.30

Hwy 50 WB Exit Gore Pt
to "Bents Fort"
50B-400.25

Hwy 194 EB Exit to "Las Animas"
Hwy 194 WB Ent Gore Pt to "Bents Fort"
194A-19.90

Hwy 194 EB Ent Gore Pt
194A-20.12

Hwy 50 EB Exit Gore Pt
to "Bent Forts"
50B-400.25

Interchange:
Hwy 194 @ Hwy 50
50B-400.16
194A-20.03

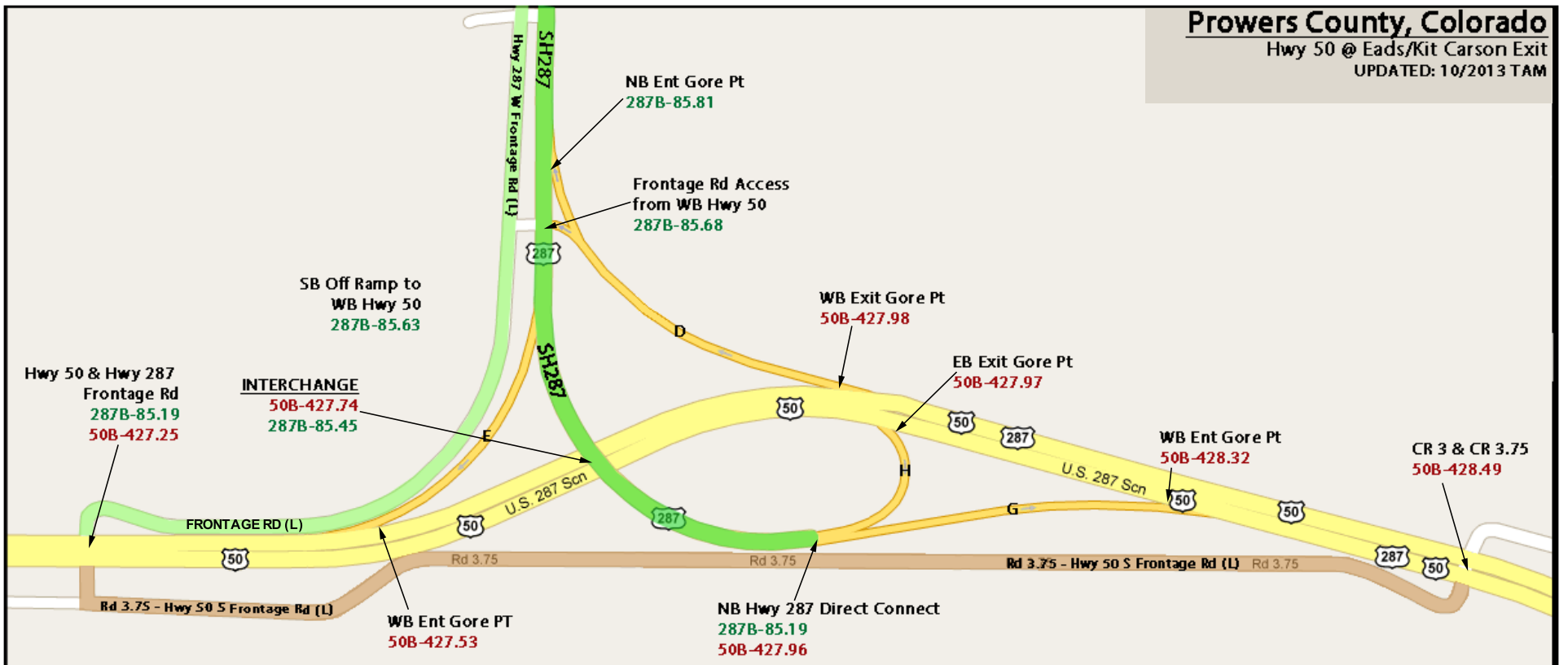
Hwy 50 EB Ent Gore Pt
to "Las Animas"
50B-400.10



Prowers County, Colorado

Hwy 50 @ Eads/Kit Carson Exit

UPDATED: 10/2013 TAM



Pueblo, Colorado
I-25 @ 1st St, 4th St, & 5th/6th St
 UPDATED: 06/13 TAM



Blk #'s & MP's north of 1st St

- 100 Blk N (98.55)
- 200 Blk N (98.65)
- 300 Blk N (98.70)
- 400 Blk N (98.75)
- 500 Blk N (98.80)
- 600 Blk N (98.90)
- 700 Blk N (98.95)
- 800 Blk N (99.05)

Blk #'s & MP's south of 1st St

- 100 Blk S (98.45)
- 200 Blk S (98.35)
- 300 Blk S (98.05)

MAJOR STR:
 25A-98.74
 96A-56.19

INTERCHANGE:
 25A-98.55

JCT:
 50C-0.00 (Begin)
 96A-56.09

INTERCHANGE:
 25A-98.44

INTERCHANGE:
 25A-98.36

INTERCHANGE:
 25A-98.23

50C-0.07

50C-0.13

50C-0.19

50C-0.26 (RiverSt)

50C-0.29

50C-0.33

50C-0.40

50C-0.49

25A-98.90 (NB On Ramp from 5th Ave)

25A-98.87 (SB Off Ramp to 6th Ave)

25A-98.86 (6th Ave)

25A-98.81 (5th Ave Underpass)

25A-98.73 (NB On/SB Off Ramp)

25A-98.44 (NB Off Ramp)

25A-98.39 (SB On Ramp)

25A-98.23 (Major Str: RRR Overpass)

N

A

D

D

N

E

E

E

D

O

C

C

A

B

B

B

C

O

C

C

A

B

B

B

C

O

C

C

A

B

B

B

C

O

C

C

A

B

B

B

C

O

C

C

A

B

B

B

C

O

C

C

A

B

B

B

C

O

C

C

A

B

B

B

C

O

C

C

A

B

B

B

C

O

C

C

A

B

B

B



Pueblo, Colorado

I-25 at Ilex/Santa Fe Ave

UPDATED: 06/13 TAM

I-25 Blk #'s & MP's

south of Gruma Dr Underpass:

- 300 Blk S (98.05)
- 400 Blk S (97.85)
- 500 Blk S (97.75)
- 600 Blk S (97.60)
- 700 Blk S (97.50)
- 800 Blk S (98.40)
- 900 Blk S (98.30)

50C-0.68
(Spring St)

50C-0.75
(Bennett St)

50C-0.79
(Clark St)

50C-0.82
(Ilex St)

50C-0.87
(I-25 SB Ramps)

50C-0.92
(C St)

50C-1.01
(Rush St)

Arkansas River
25A-97.59 (K-18-AJ)

Arkansas River
50C-1.13 (K-18-FF)
50C-1.14 (K-18-R)

Bennett St Underpass
(100-200 Blk Ilex St)
25A-97.92

Ilex St Underpass
(100-200 Blk Ilex St)
25A-97.86

I-25 SB Exit Gore Pt
25A-97.85

I-25 NB Ent Gore Pt
& beginning of "A"
25A-97.82

I-25 SB Ent Gore Pt
25A-97.77

I-25 NB Exit Gore Pt
25A-97.74

INTERCHANGE:
25A-97.69
50C-1.04

Locust St
50C-1.08
REF: 25A-97.64



Pueblo, Colorado

I-25 @ Abriendo Ave

UPDATED: 12/2013 TAM



Washington St @
Abriendo Ave
25A-97.36*

Bicknell Ave - REF: 25A-97.36

I-25 SB Ent Gore Pt &
NB Ent Loop Gore Pt
25A-97.33

Fairview Ave - REF: 25A-97.33

Summit Ave - REF: 25A-97.27*

Arroyo Ave - REF: 25A-97.10

Overpass Mesa Ave
(100 Blk W & 100 Blk E)
25A-96.95

- I-25 Blk #'s & MP's:**
- 700 S (97.50)
 - 800 S (97.40)
 - 900 S (97.30)
 - 1000 S (97.20)
 - 1100 S (97.05)
 - 1200 S (96.90)

STR Arkansas River
25A-97.59

RRX Underpass
25A-97.53

I-25 SB Exit Gore Pt
25A-97.51

STR Arkansas River
50C-1.13 (K-18-FF)
50C-1.14 (K-18-R)

INTERCHANGE:
25A-97.36*

I-25 NB Exit Gore Pt
25A-97.29

Santa Fe Dr & Santa Fe Ave
50C-1.28

50C-1.36

50C-1.33

50C-1.30

50C-1.27

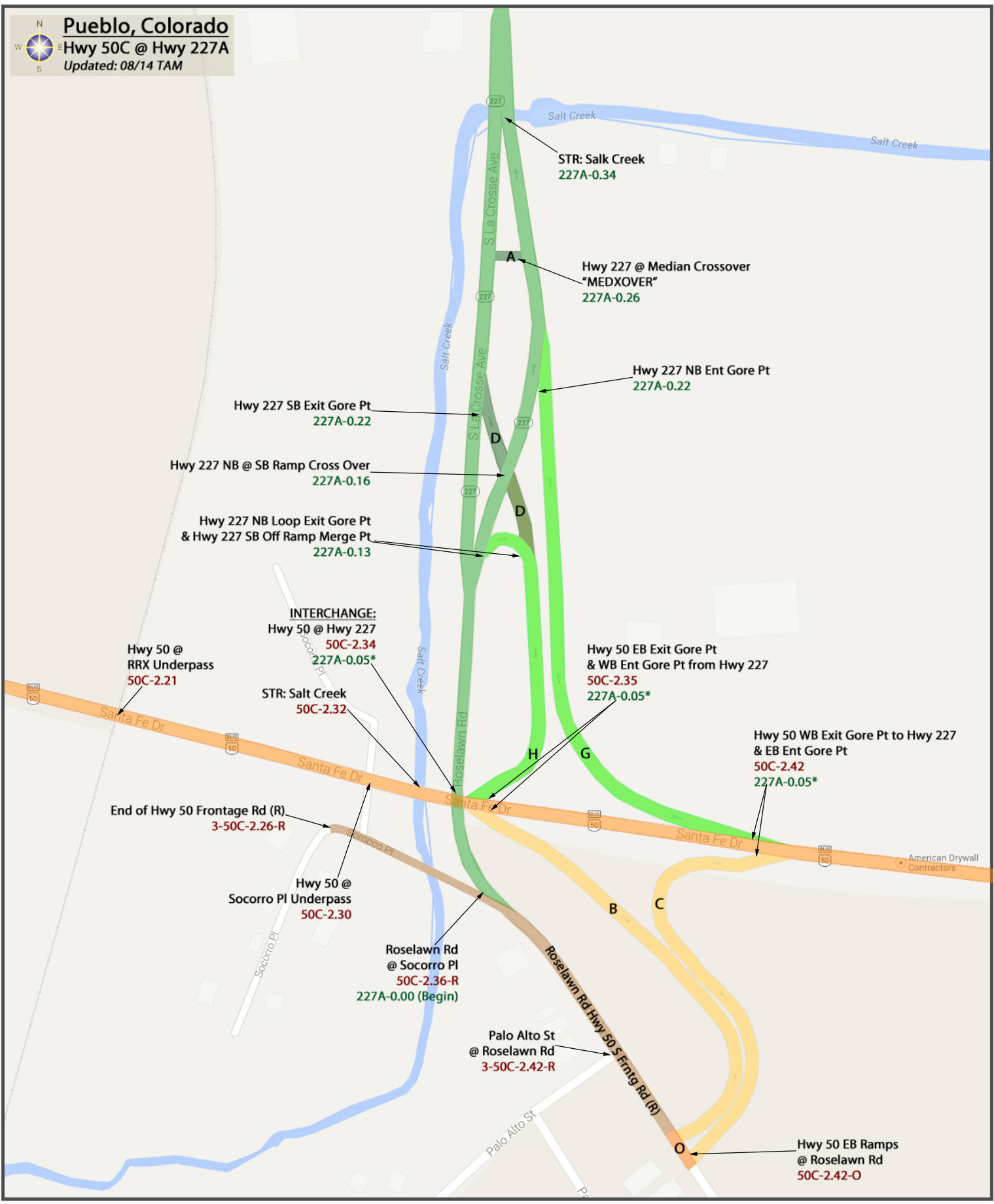
50C-1.24

50C-1.21

50C-1.18

50C-1.15

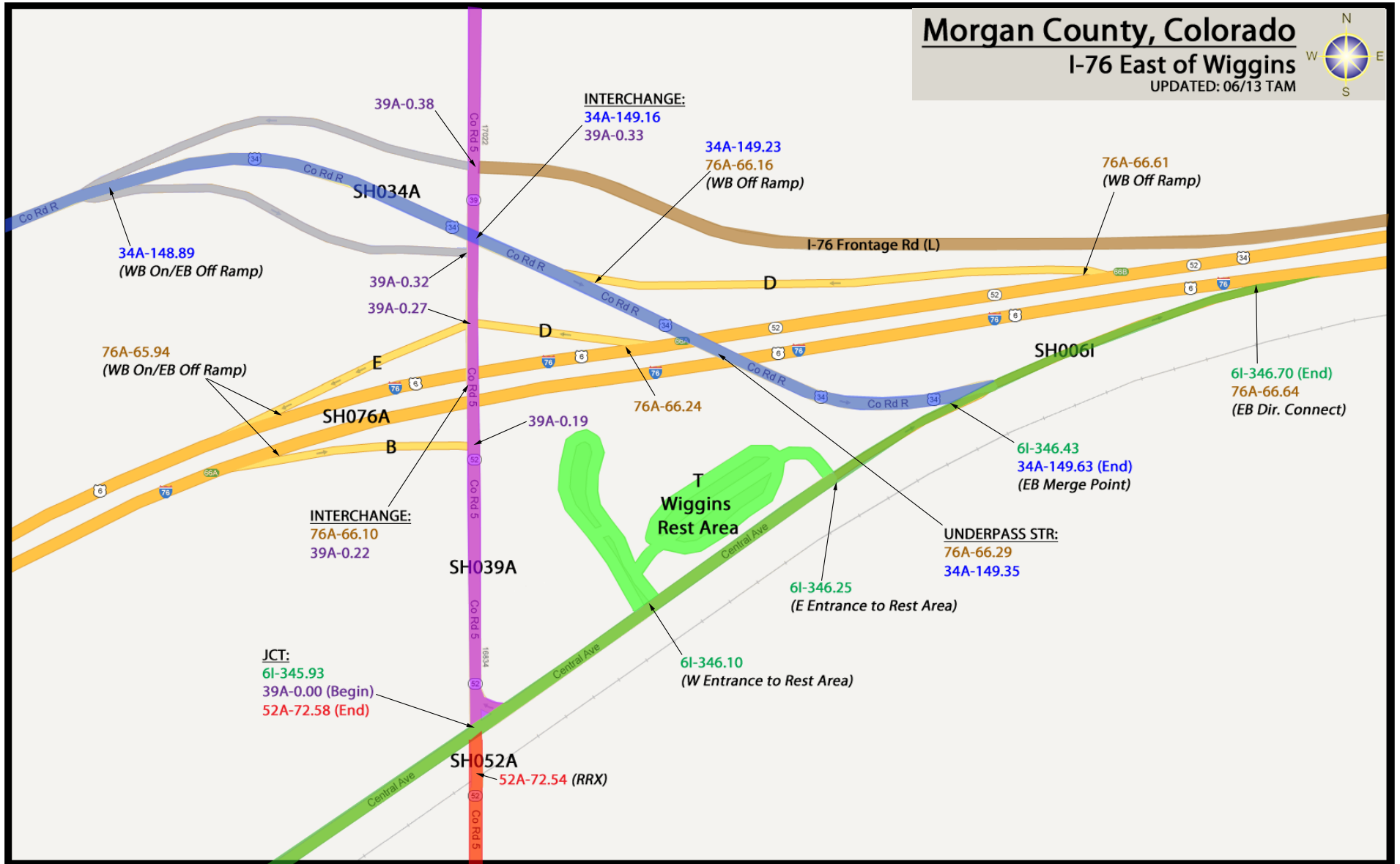
50C-1.12



Morgan County, Colorado

I-76 East of Wiggins

UPDATED: 06/13 TAM

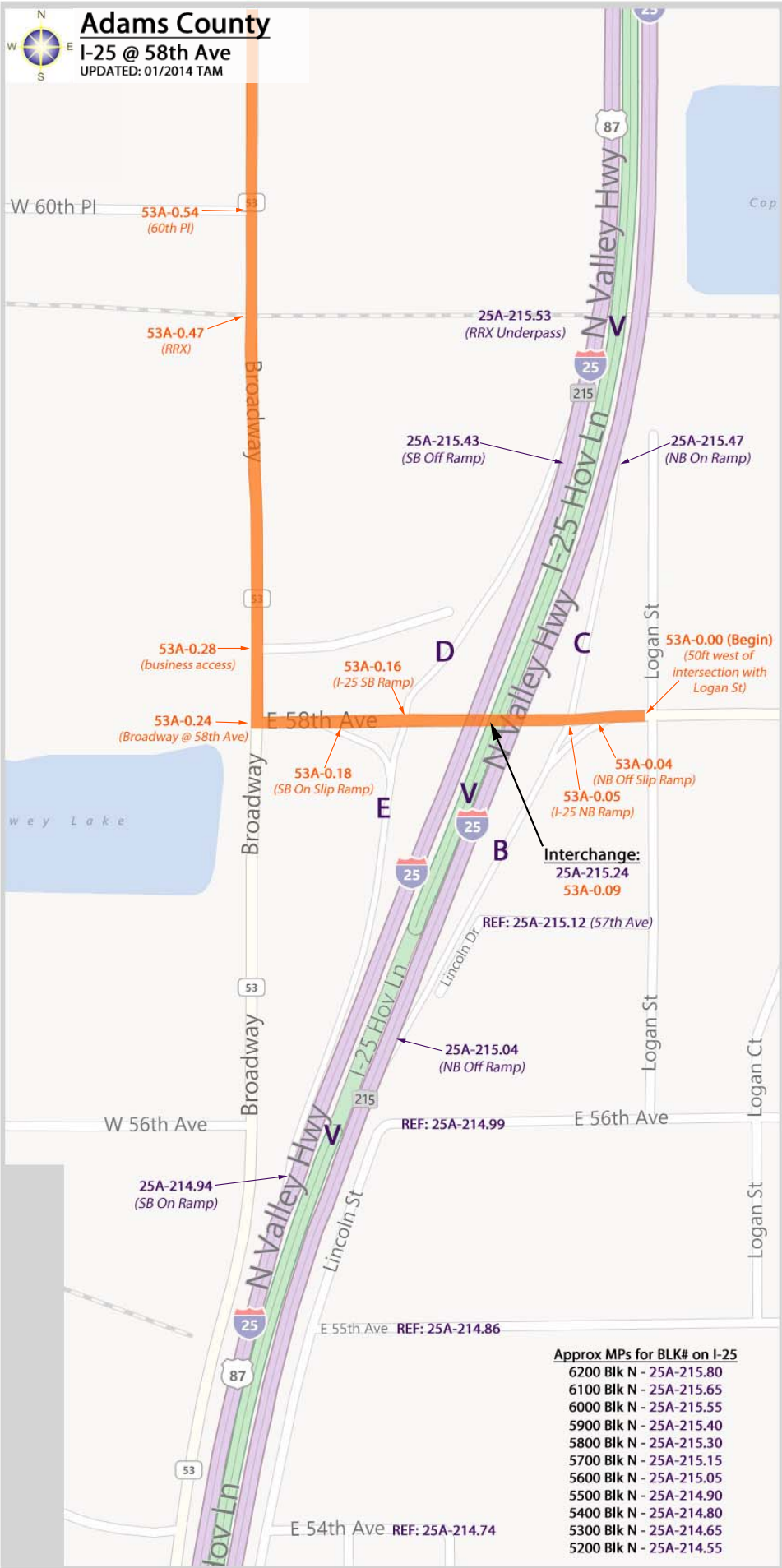




Adams County

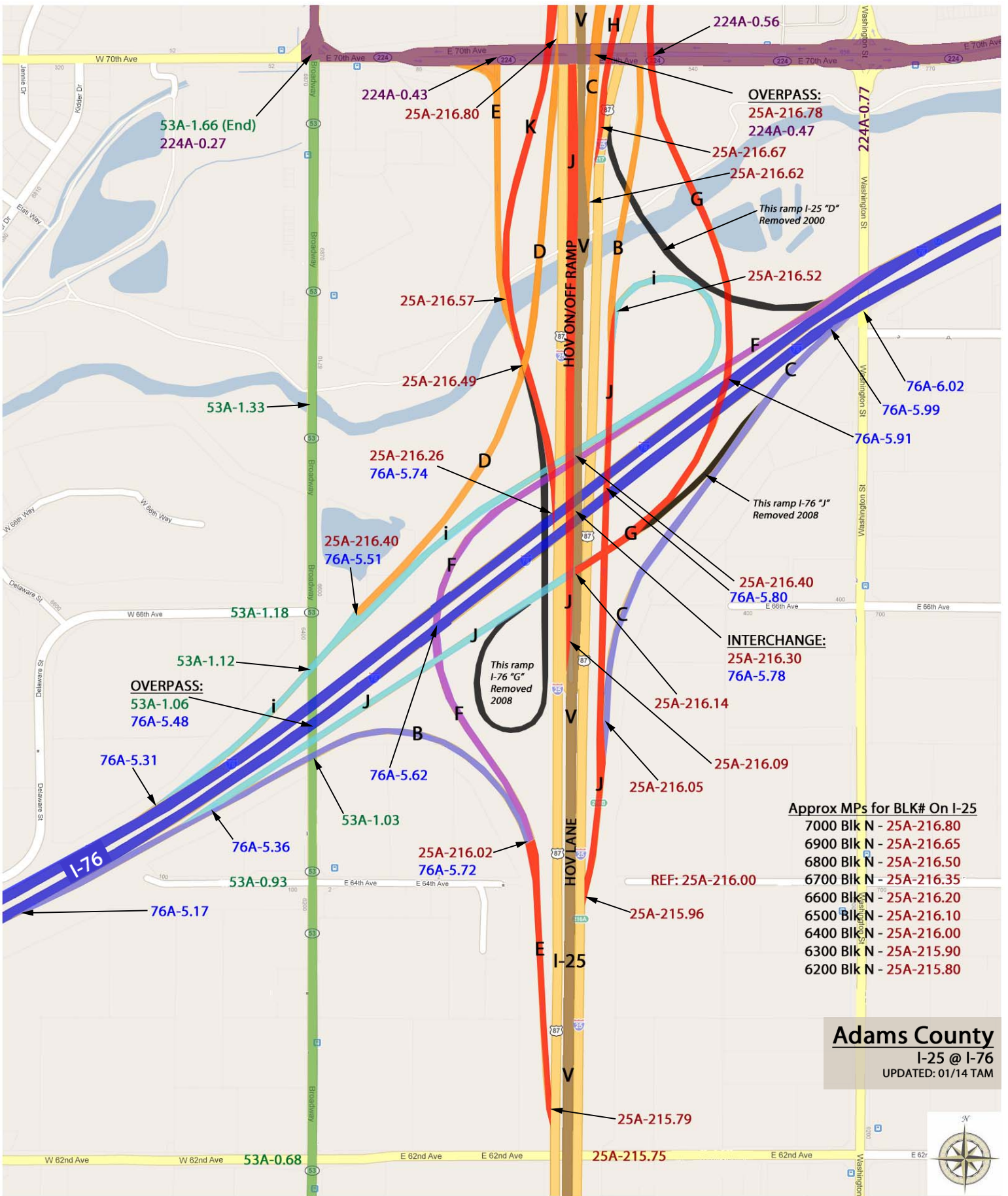
I-25 @ 58th Ave

UPDATED: 01/2014 TAM



Approx MP's for BLK# on I-25

6200 Blk N	- 25A-215.80
6100 Blk N	- 25A-215.65
6000 Blk N	- 25A-215.55
5900 Blk N	- 25A-215.40
5800 Blk N	- 25A-215.30
5700 Blk N	- 25A-215.15
5600 Blk N	- 25A-215.05
5500 Blk N	- 25A-214.90
5400 Blk N	- 25A-214.80
5300 Blk N	- 25A-214.65
5200 Blk N	- 25A-214.55



Approx MPs for BLK# On I-25

7000 Blk N	- 25A-216.80
6900 Blk N	- 25A-216.65
6800 Blk N	- 25A-216.50
6700 Blk N	- 25A-216.35
6600 Blk N	- 25A-216.20
6500 Blk N	- 25A-216.10
6400 Blk N	- 25A-216.00
6300 Blk N	- 25A-215.90
6200 Blk N	- 25A-215.80

REF: 25A-216.00

Adams County
 I-25 @ I-76
 UPDATED: 01/14 TAM



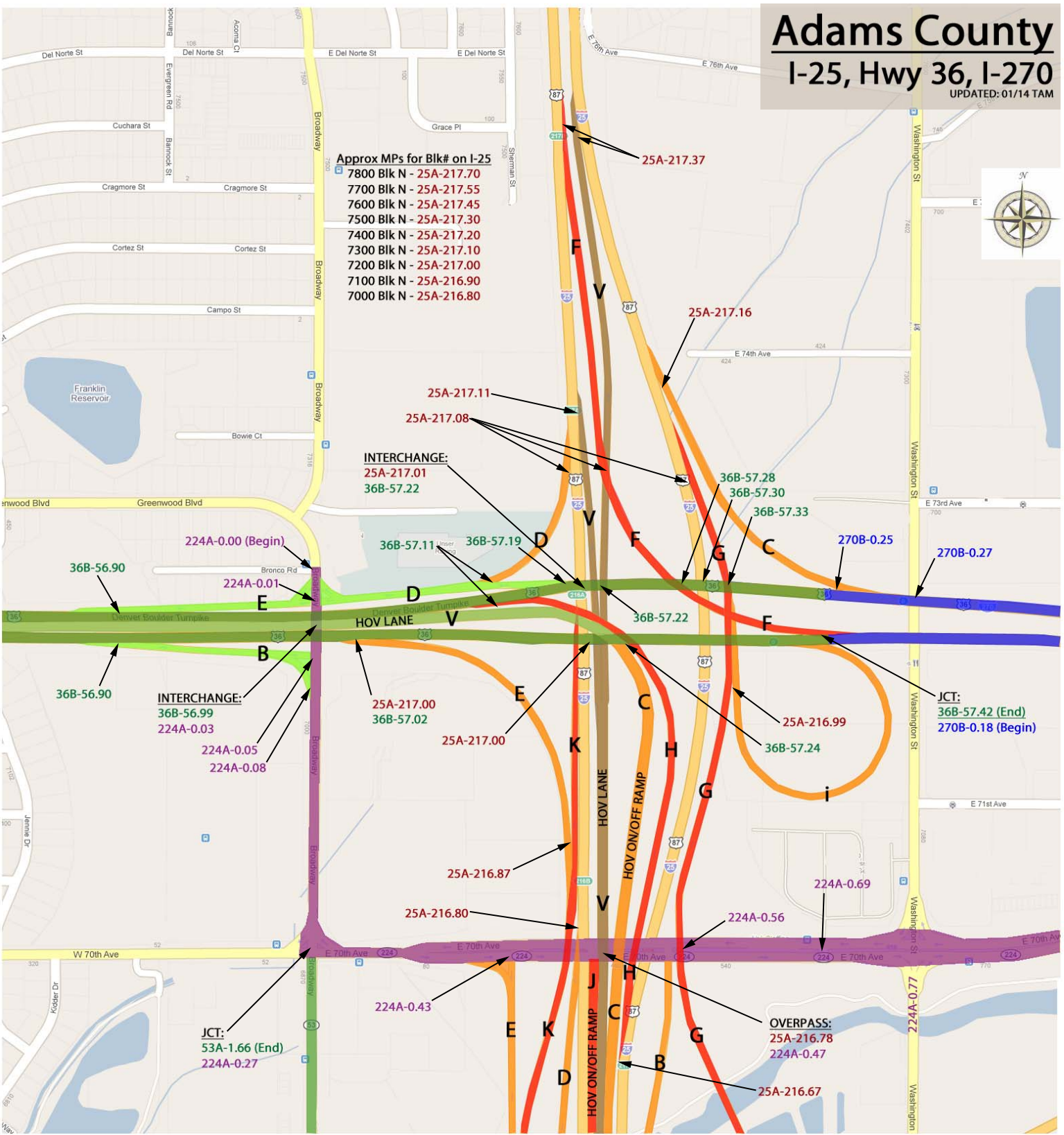
Adams County

I-25, Hwy 36, I-270

UPDATED: 01/14 TAM



- Approx MPs for Blk# on I-25**
- 7800 Blk N - 25A-217.70
 - 7700 Blk N - 25A-217.55
 - 7600 Blk N - 25A-217.45
 - 7500 Blk N - 25A-217.30
 - 7400 Blk N - 25A-217.20
 - 7300 Blk N - 25A-217.10
 - 7200 Blk N - 25A-217.00
 - 7100 Blk N - 25A-216.90
 - 7000 Blk N - 25A-216.80

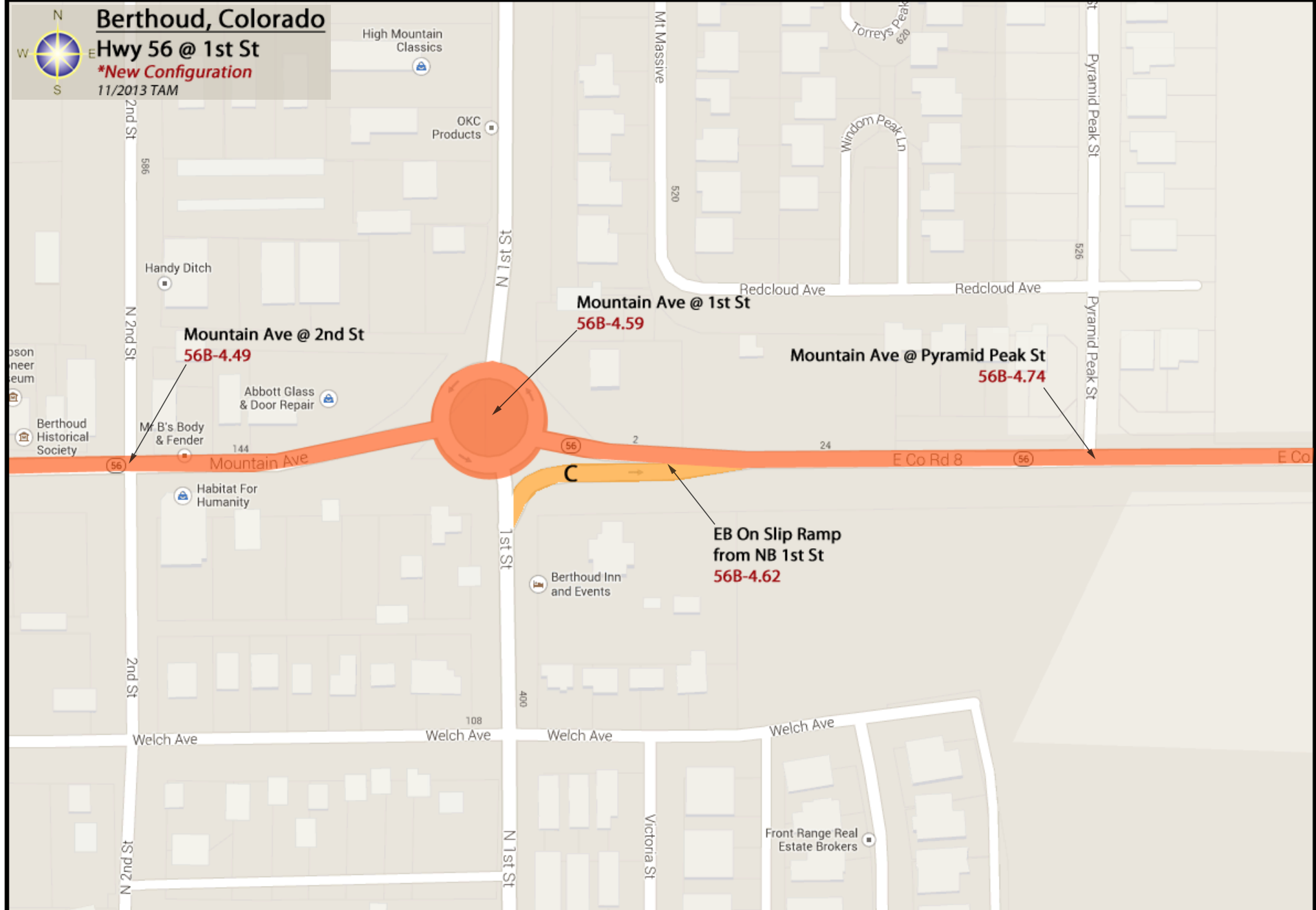




Berthoud, Colorado

Hwy 56 @ 1st St

**New Configuration*
11/2013 TAM

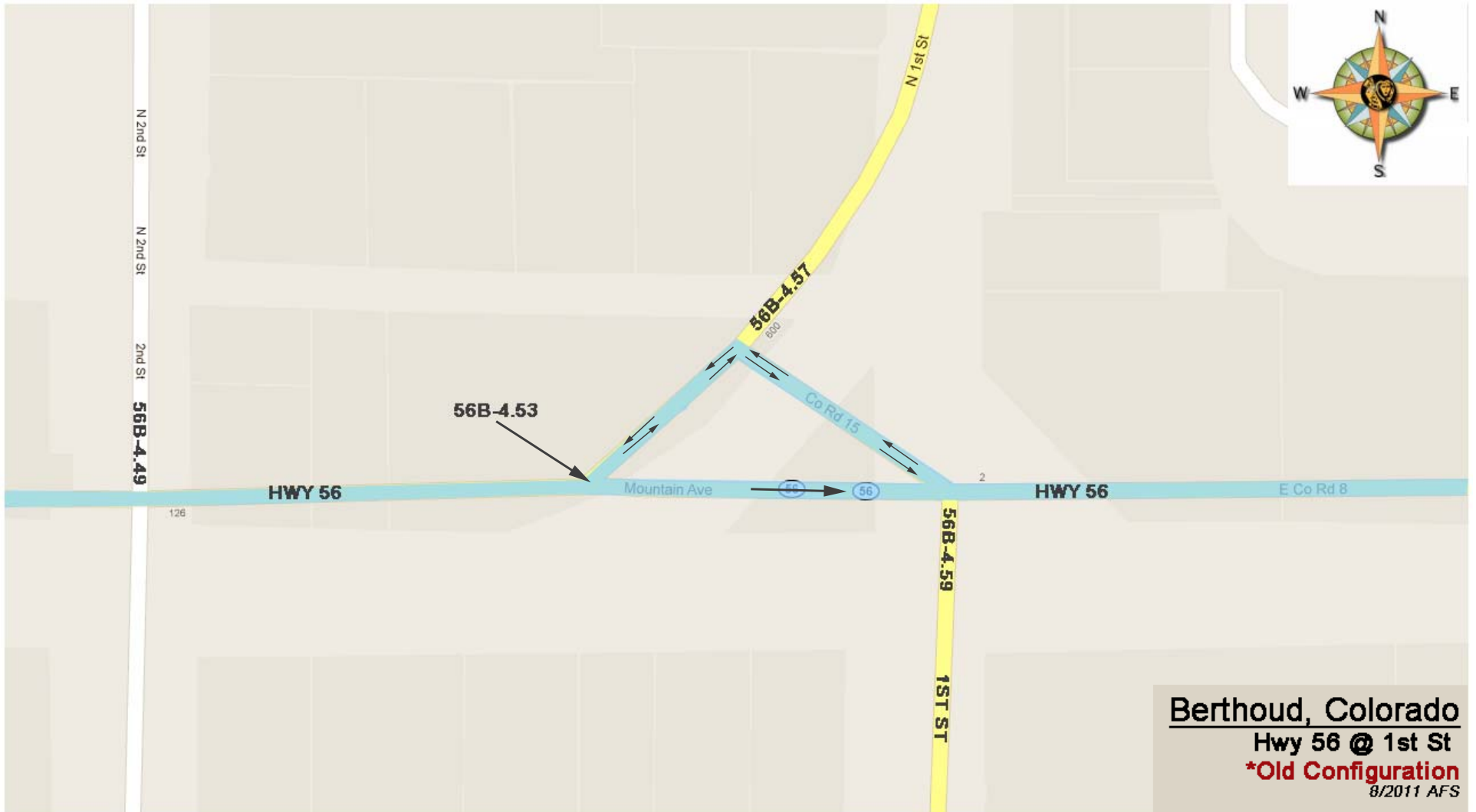


Mountain Ave @ 2nd St
56B-4.49

Mountain Ave @ 1st St
56B-4.59

Mountain Ave @ Pyramid Peak St
56B-4.74

**EB On Slip Ramp
from NB 1st St**
56B-4.62





Kit Carson, Colorado

I-70 at Hwy 57

Stratton Exit

UPDATED 03/16 TAM

57A-0.08
(I-70 WB Ramps)

INTERCHANGE:
70A-419.31
57A-0.04

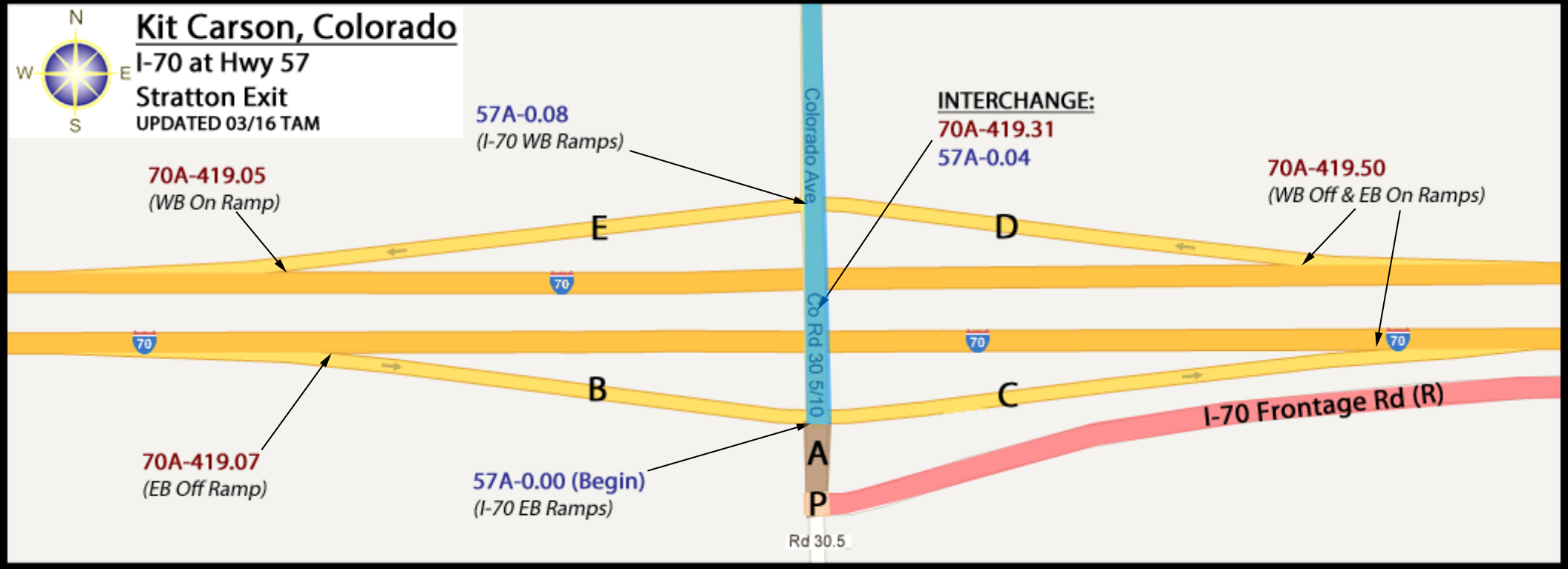
70A-419.05
(WB On Ramp)

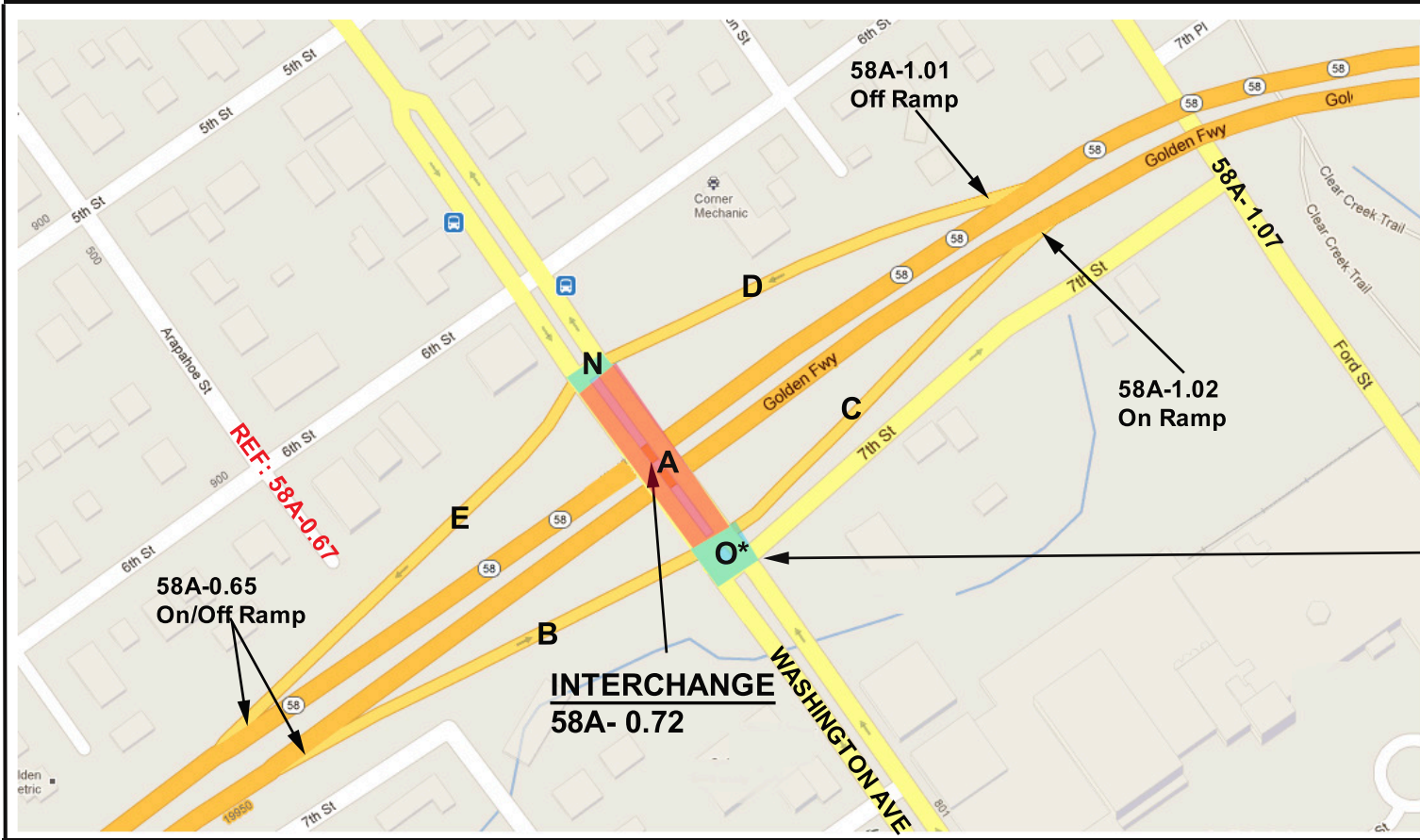
70A-419.50
(WB Off & EB On Ramps)

70A-419.07
(EB Off Ramp)

57A-0.00 (Begin)
(I-70 EB Ramps)


Rd 30.5





Golden, Colorado
SH058A-0.72
 12/2012 AFS

*** One intersection code all
 7th St at Washington Ave to
 SH058A-0.72 - O**





Golden, Colorado

Hwy 58 at Boyd St Exit

Updated: 08/14 TAM

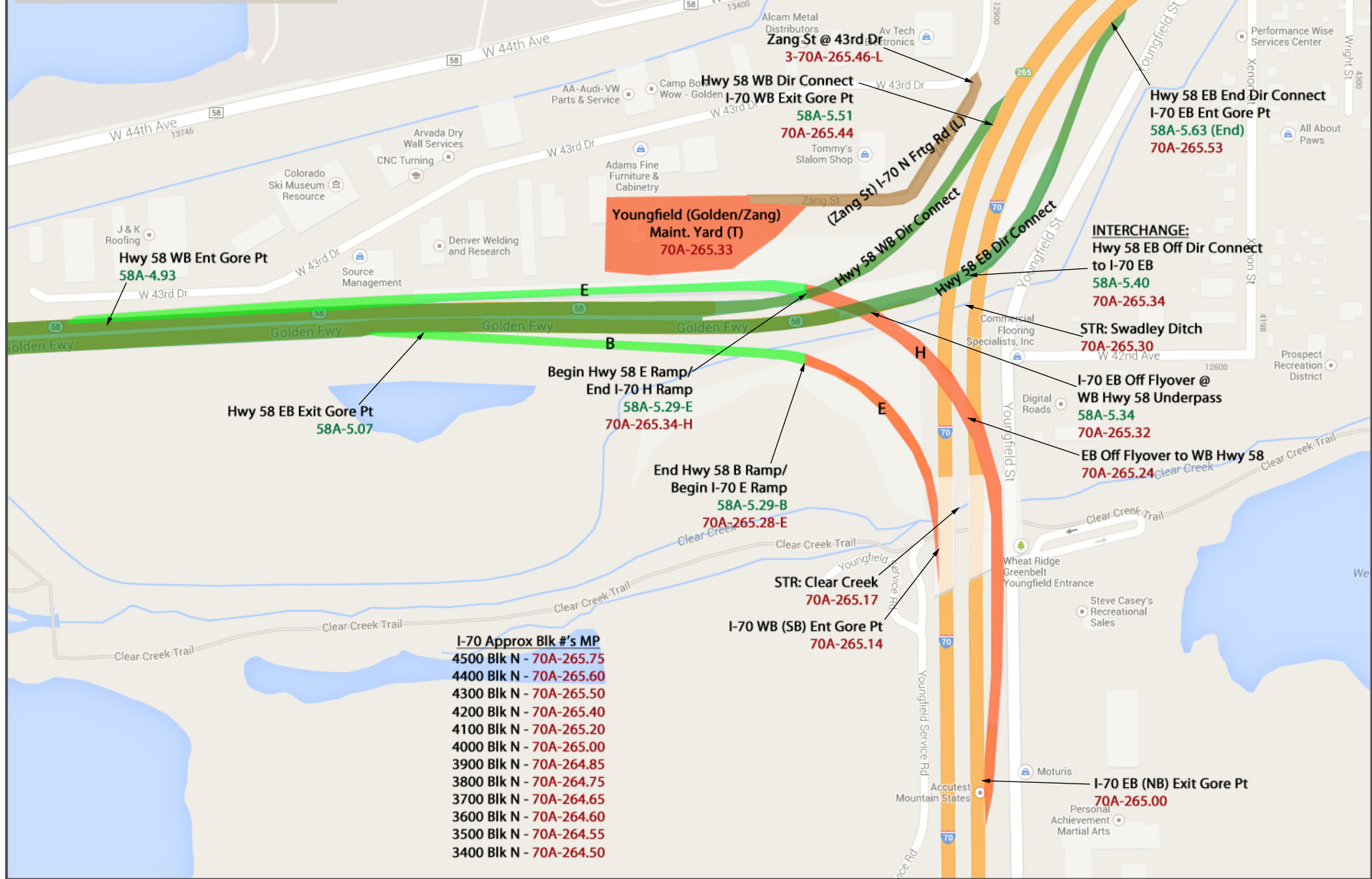




Wheatridge, Colorado

I-70 @ Hwy 58 (Golden Exit)

UPDATED: 08/2014 TAM



Hwy 58 WB Ent Gore Pt
58A-4.93

Hwy 58 EB Exit Gore Pt
58A-5.07

Begin Hwy 58 E Ramp/
End I-70 H Ramp
58A-5.29-E
70A-265.34-H

End Hwy 58 B Ramp/
Begin I-70 E Ramp
58A-5.29-B
70A-265.28-E

I-70 WB (SB) Ent Gore Pt
70A-265.14

STR: Clear Creek
70A-265.17

I-70 Approx Blk #'s MP

- 4500 Blk N - 70A-265.75
- 4400 Blk N - 70A-265.60
- 4300 Blk N - 70A-265.50
- 4200 Blk N - 70A-265.40
- 4100 Blk N - 70A-265.20
- 4000 Blk N - 70A-265.00
- 3900 Blk N - 70A-264.85
- 3800 Blk N - 70A-264.75
- 3700 Blk N - 70A-264.65
- 3600 Blk N - 70A-264.60
- 3500 Blk N - 70A-264.55
- 3400 Blk N - 70A-264.50

Youngfield (Golden/Zang)
Maint. Yard (T)
70A-265.33

Hwy 58 WB Dir Connect
I-70 WB Exit Gore Pt
58A-5.51
70A-265.44

Zang St @ 43rd Dr
3-70A-265.46-L

Hwy 58 EB End Dir Connect
I-70 EB Ent Gore Pt
58A-5.63 (End)
70A-265.53

INTERCHANGE:
Hwy 58 EB Off Dir Connect
to I-70 EB
58A-5.40
70A-265.34

STR: Swadley Ditch
70A-265.30

I-70 EB Off Flyover @
WB Hwy 58 Underpass
58A-5.34
70A-265.32

EB Off Flyover to WB Hwy 58
70A-265.24

I-70 EB (NB) Exit Gore Pt
70A-265.00

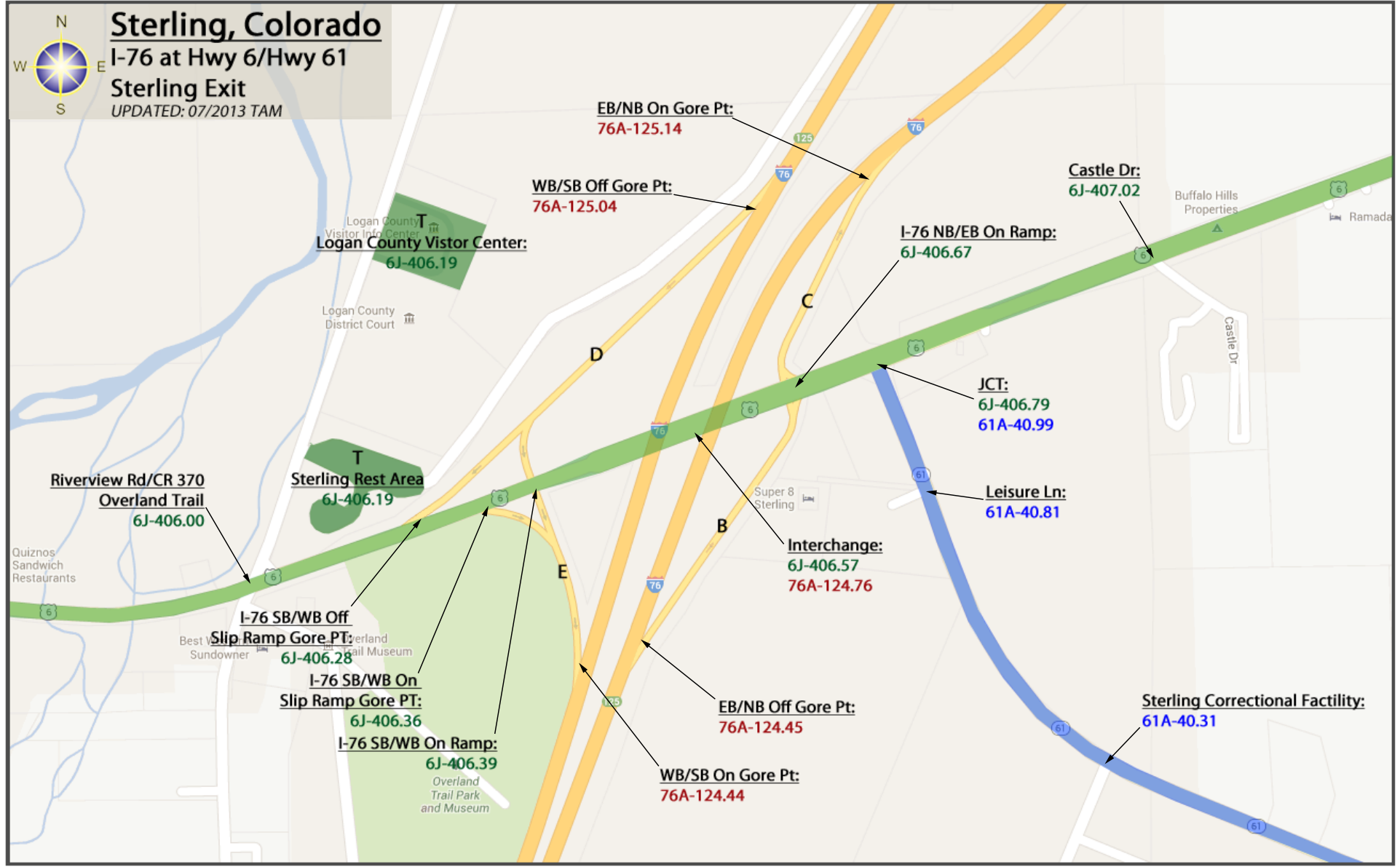


Sterling, Colorado

I-76 at Hwy 6/Hwy 61

Sterling Exit

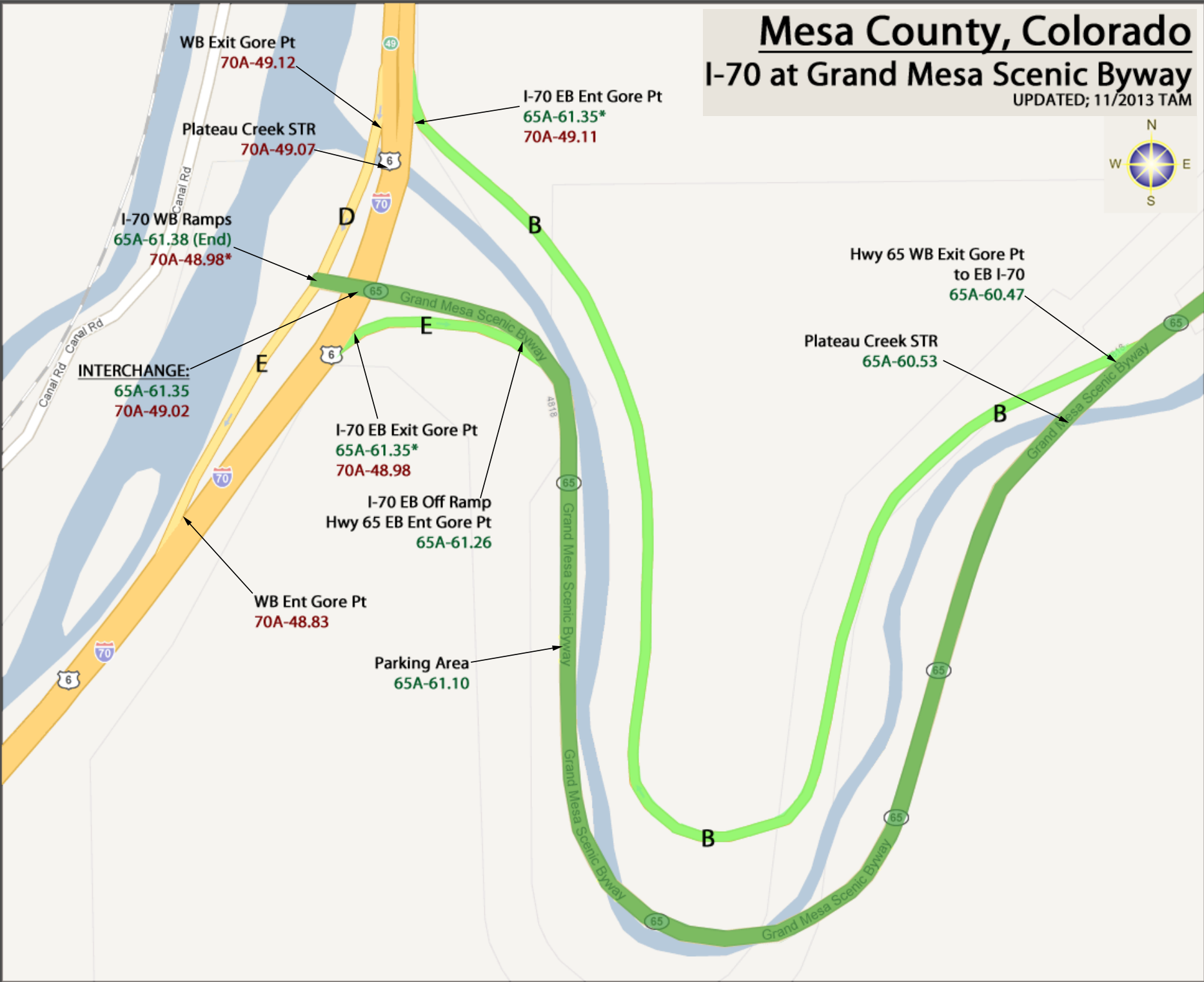
UPDATED: 07/2013 TAM



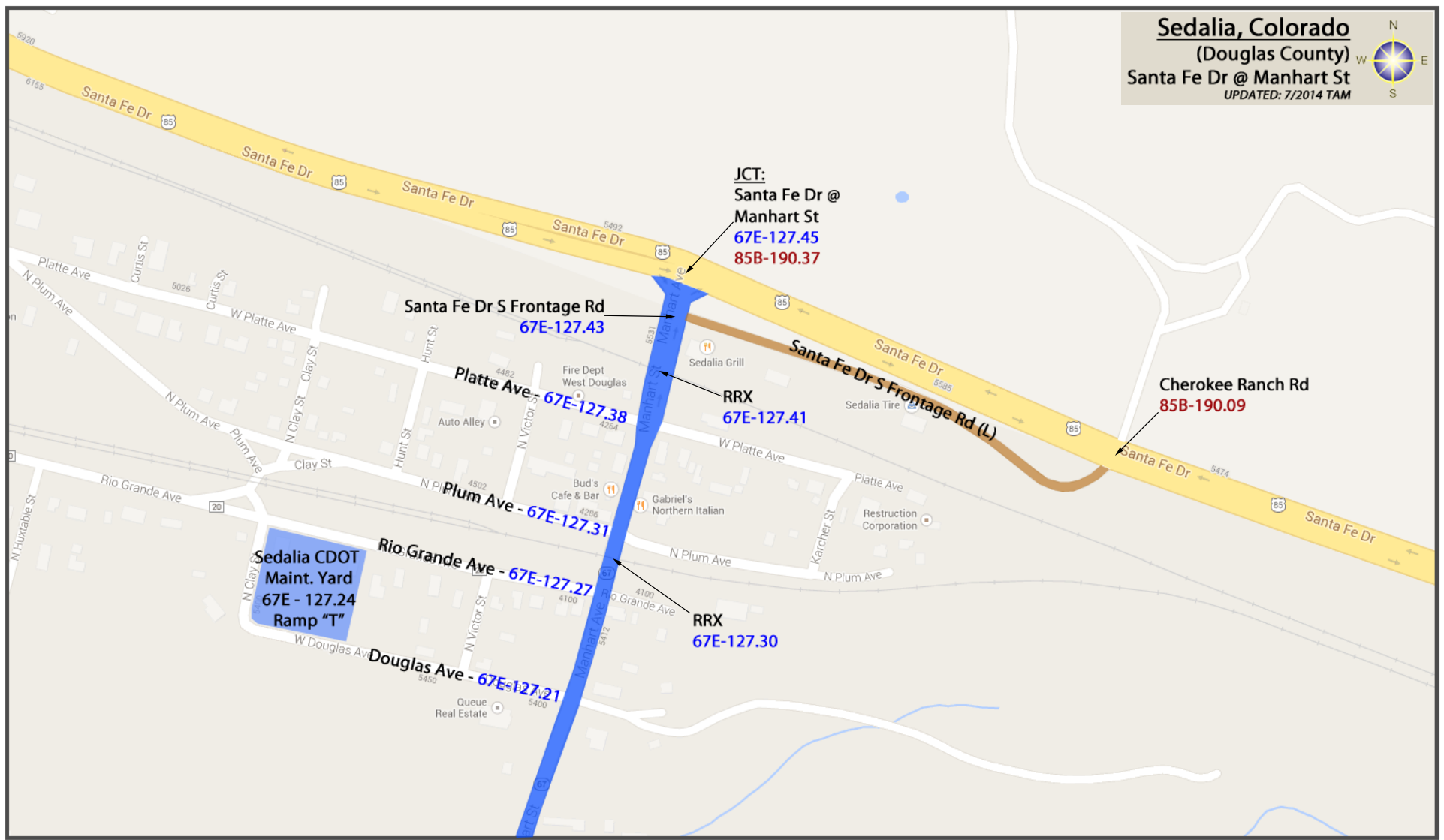
Mesa County, Colorado

I-70 at Grand Mesa Scenic Byway

UPDATED; 11/2013 TAM



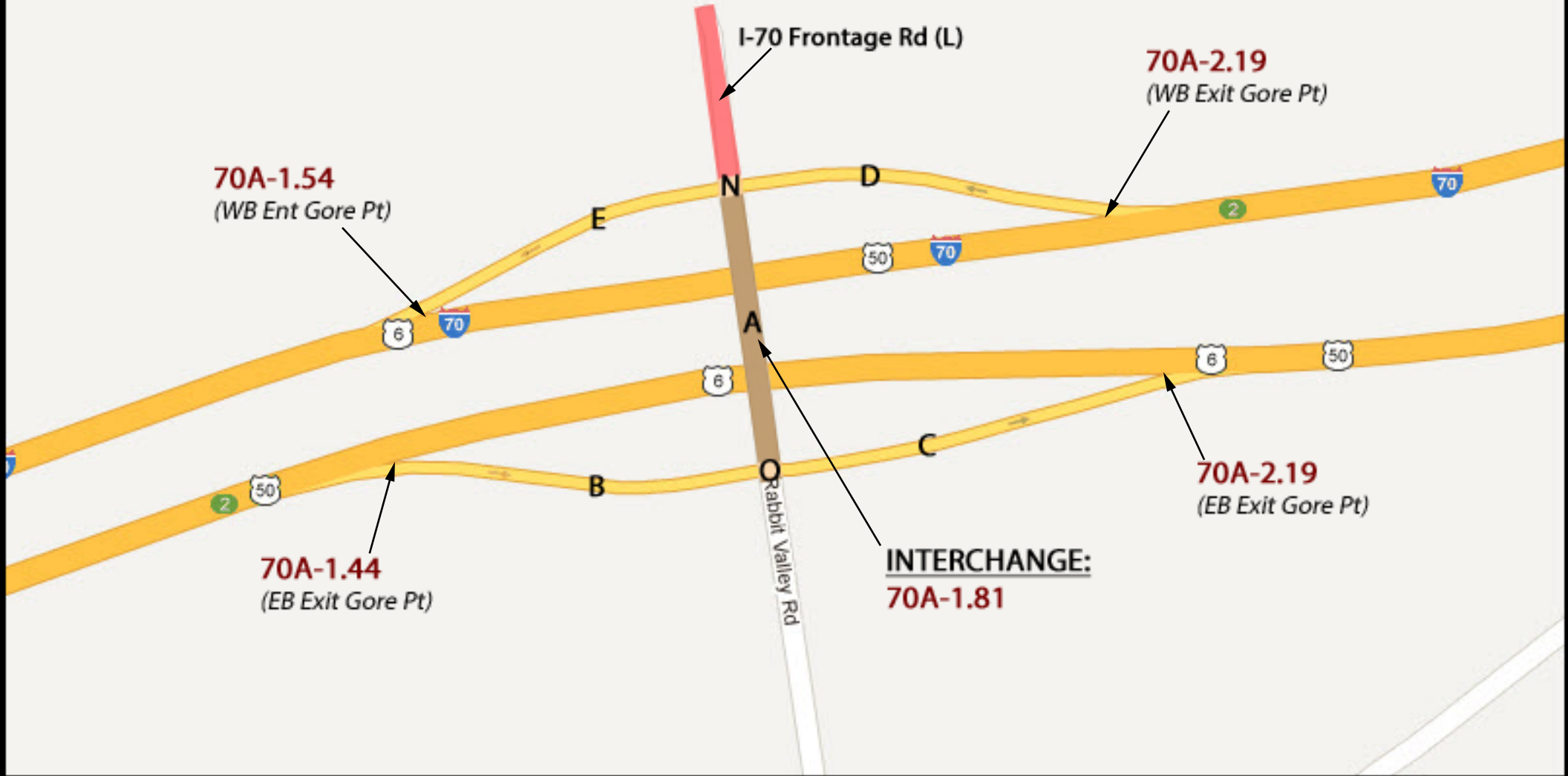
Sedalia, Colorado
(Douglas County)
Santa Fe Dr @ Manhart St
UPDATED: 7/2014 TAM



Mesa County, Colorado

I-70 at Rabbit Valley Rd

UPDATED: 04/16 TAM



70A-1.54
(WB Ent Gore Pt)

I-70 Frontage Rd (L)

70A-2.19
(WB Exit Gore Pt)

70A-1.44
(EB Exit Gore Pt)

Rabbit Valley Rd

INTERCHANGE:
70A-1.81

70A-2.19
(EB Exit Gore Pt)



Mack, Colorado

I-70 @ Mack Access Rd

UPDATED: 04/16 TAM

Mack Access Rd @ Hotel Cir
6A-11.74

Mack Access Rd @ RRX
6A-11.73

Mack Access Rd @ O Rd
6A-11.70

Mack Access Rd @ Hwy 6
6A-11.78

Hwy 6 @ O Rd
6A-11.83

WB Ent Gore Pt:
70A-10.98

EB Exit Gore Pt
70A-10.82

INTERCHANGE:
6A-11.18
70A-11.11

Mack Access Rd @ I-70 EB Ramps
6A-11.08 (Begin)

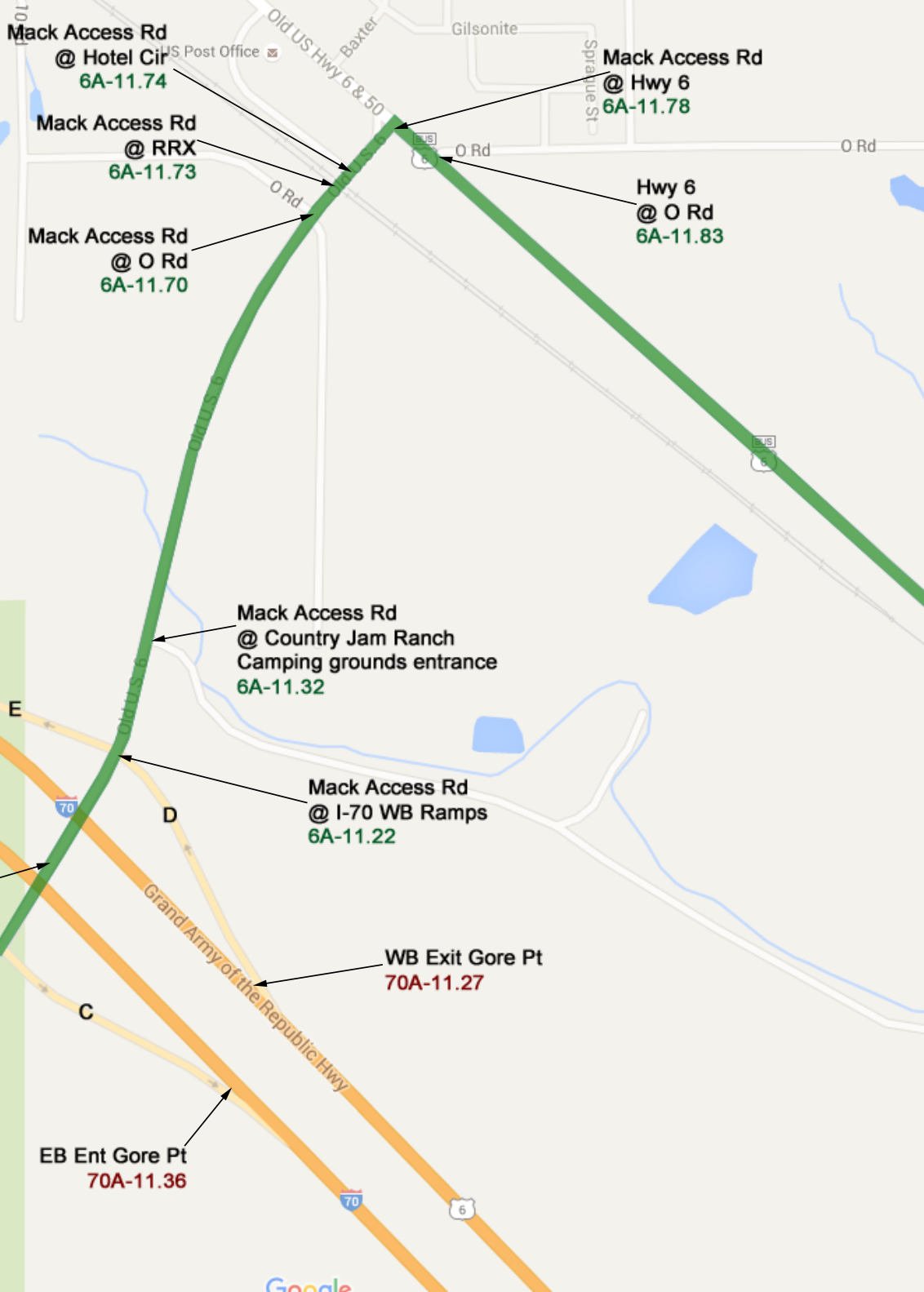
Mack Access Rd @ Country Jam Ranch
Camping grounds entrance
6A-11.32

Mack Access Rd @ I-70 WB Ramps
6A-11.22

WB Exit Gore Pt
70A-11.27

EB Ent Gore Pt
70A-11.36

public.Hwy

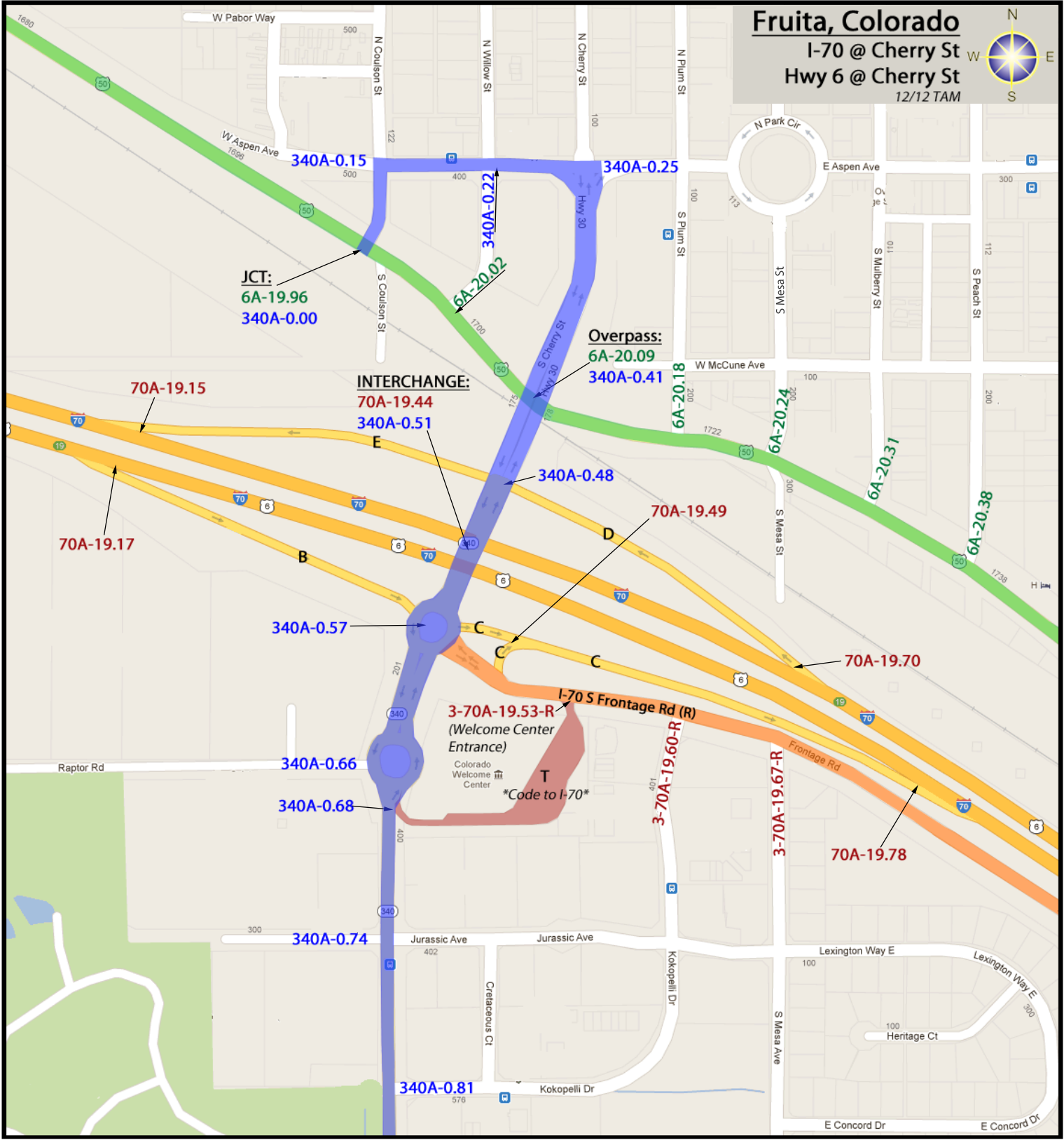


Fruita, Colorado

I-70 @ Cherry St

Hwy 6 @ Cherry St

12/12 TAM



Grand Junction, Colorado

I-70 at Hwy 6 & 50

Diverging Diamond Interchange (DDI)

*New Configuration opened Feb 2014
3/2016 TAM



OLD CONFIGURATION
NEW CONFIGURATION OPENED 2/2014

Grand Junction, Colorado

I-70 @ Exit #26 for Hwy 6 (aka Hwy 50) W & I-70 Bus Loop

12/12 TAM



INTERCHANGE:
6A-26.08
70A-25.56
70B-0.00

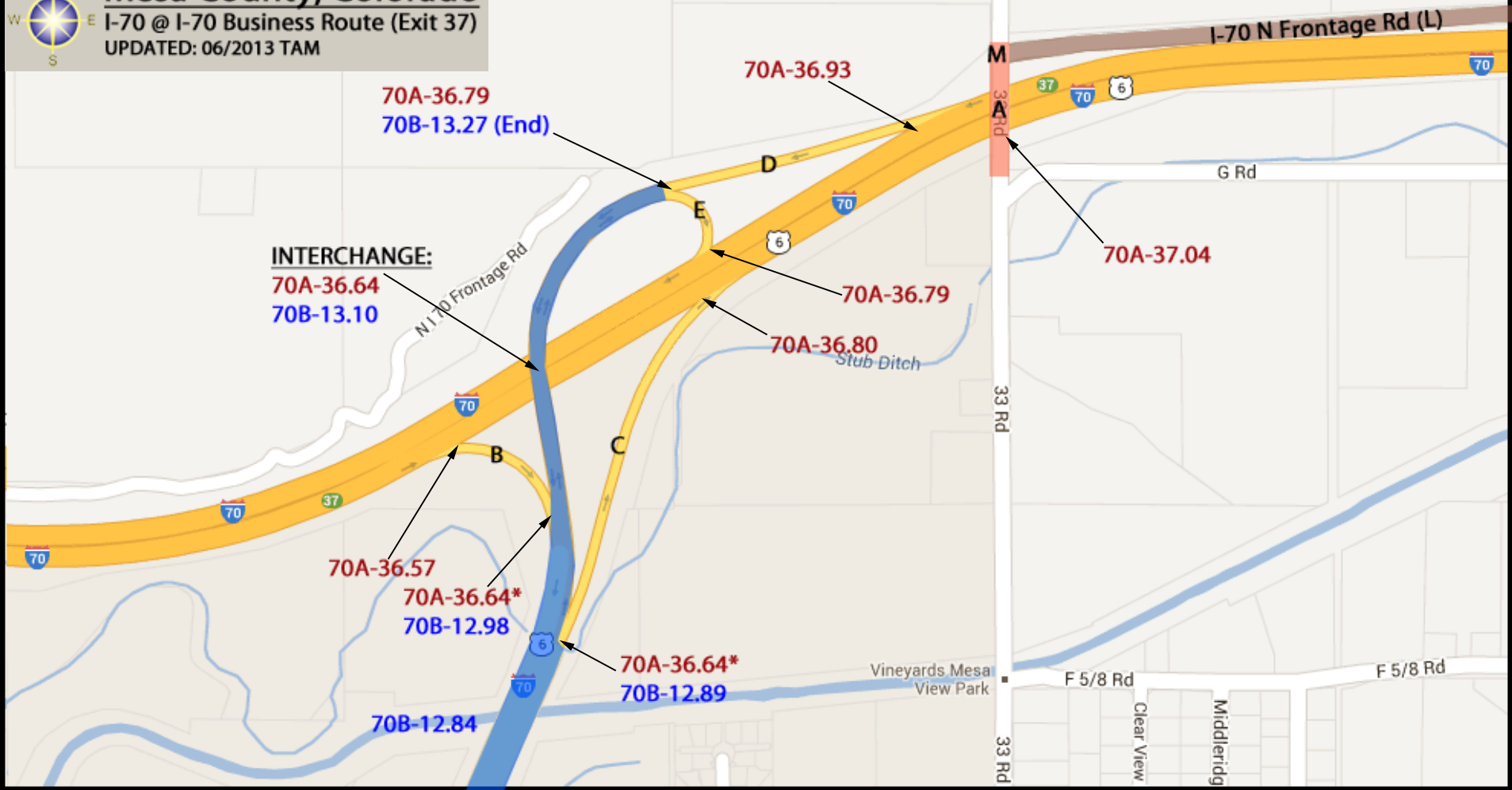




Mesa County, Colorado

I-70 @ I-70 Business Route (Exit 37)

UPDATED: 06/2013 TAM



Mesa County, Colorado

I-70 @ Hwy 6 (Palisade Exit #44)

12/12 TAM



6C-46.06 (End)
70A-44.02
(SB Hwy 6
Direct Connect)

6C-46.06 (End)
70A-43.91
(NB Hwy 6
Direct Connect)

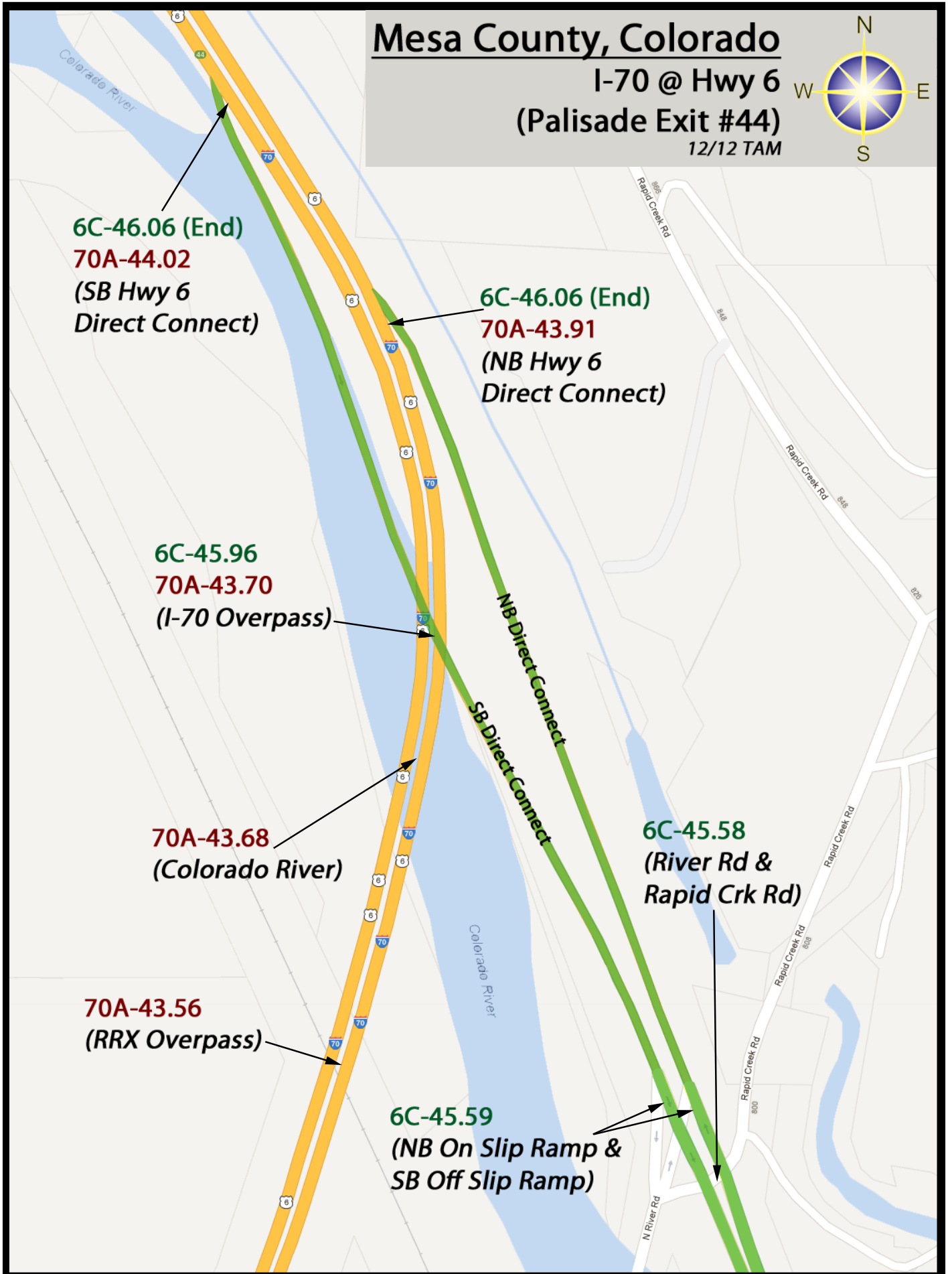
6C-45.96
70A-43.70
(I-70 Overpass)

70A-43.68
(Colorado River)

70A-43.56
(RRX Overpass)

6C-45.59
(NB On Slip Ramp &
SB Off Slip Ramp)

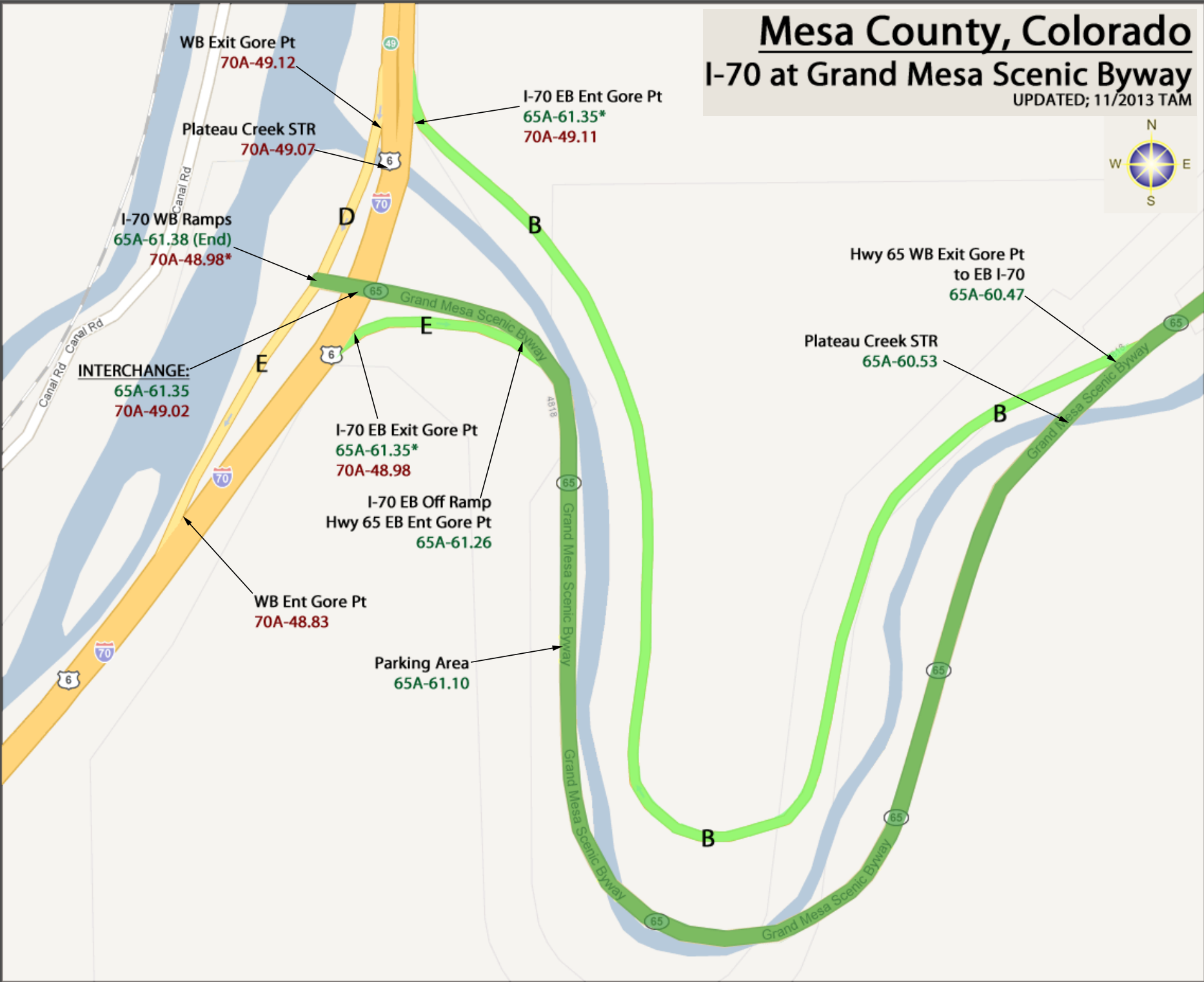
6C-45.58
(River Rd &
Rapid Crk Rd)



Mesa County, Colorado

I-70 at Grand Mesa Scenic Byway

UPDATED; 11/2013 TAM





Garfield, Colorado

El-70 West Parachute Exit 72

New Interchange, mile points are approx

08/2013 TAM

I-70 WB Exit Gore PT
(mile point approx):
70A-72.48

I-70 EB Ent Gore PT
(mile point approx):
70A-72.42

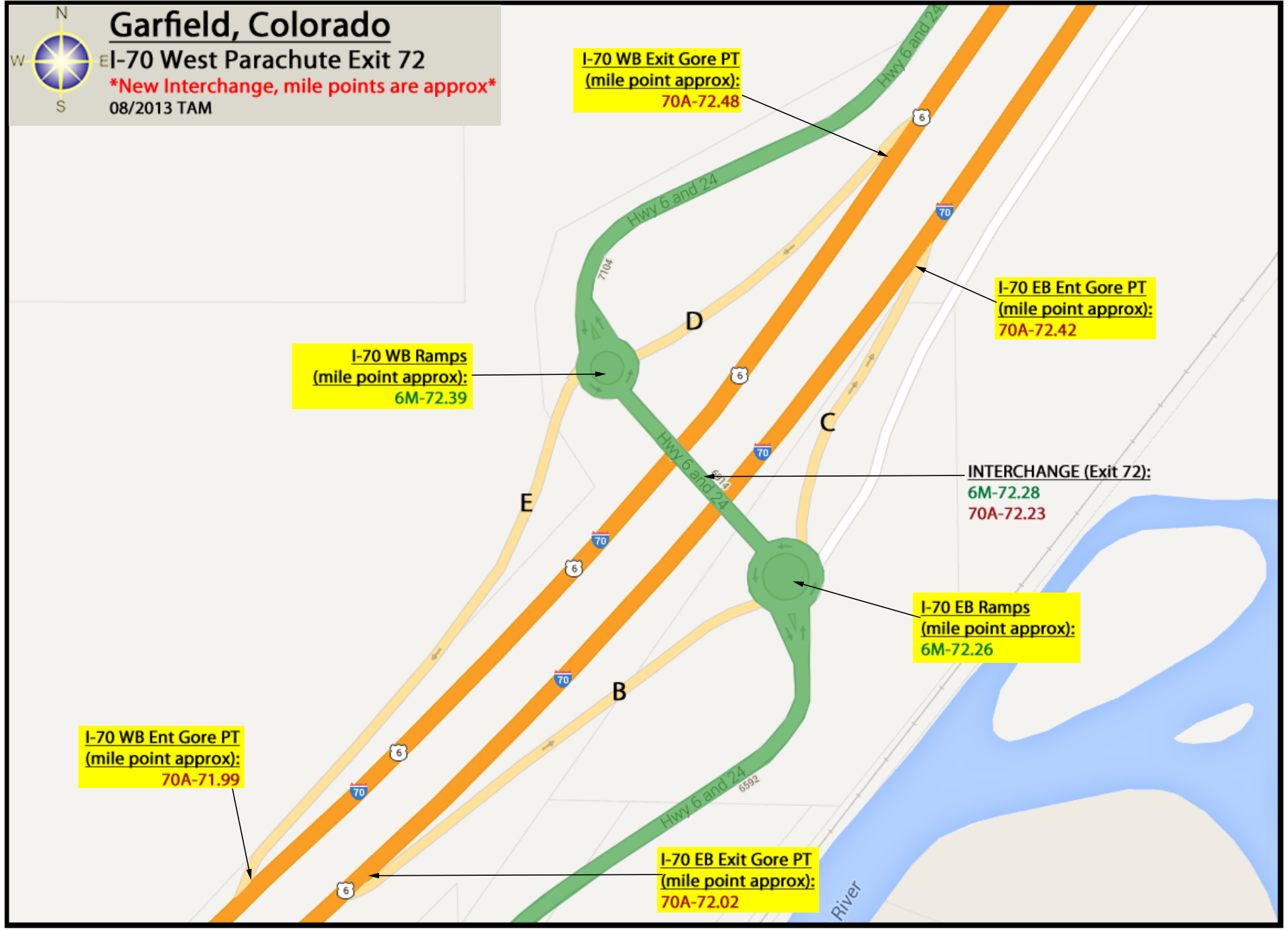
I-70 WB Ramps
(mile point approx):
6M-72.39

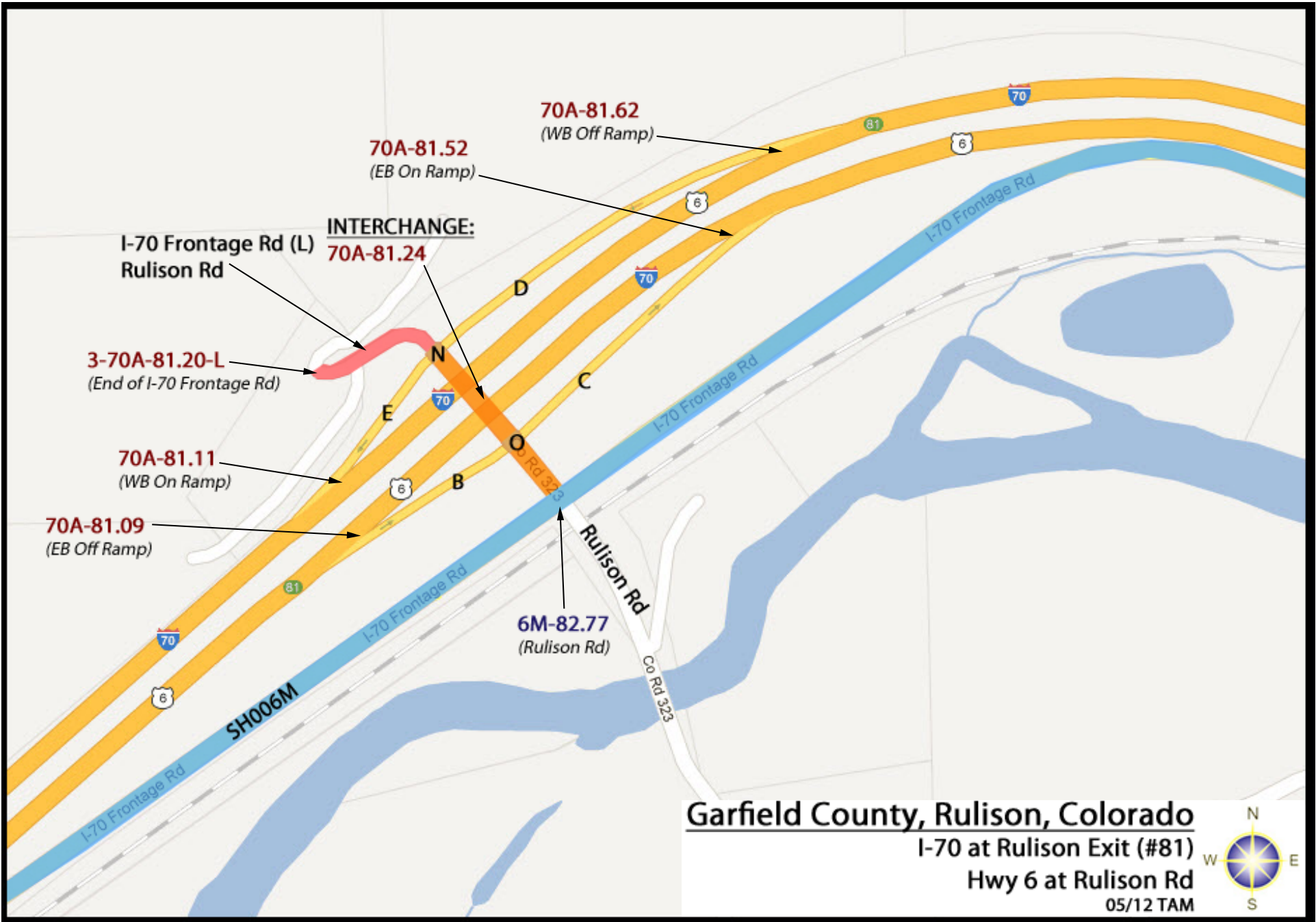
INTERCHANGE (Exit 72):
6M-72.28
70A-72.23

I-70 EB Ramps
(mile point approx):
6M-72.26

I-70 WB Ent Gore PT
(mile point approx):
70A-71.99

I-70 EB Exit Gore PT
(mile point approx):
70A-72.02



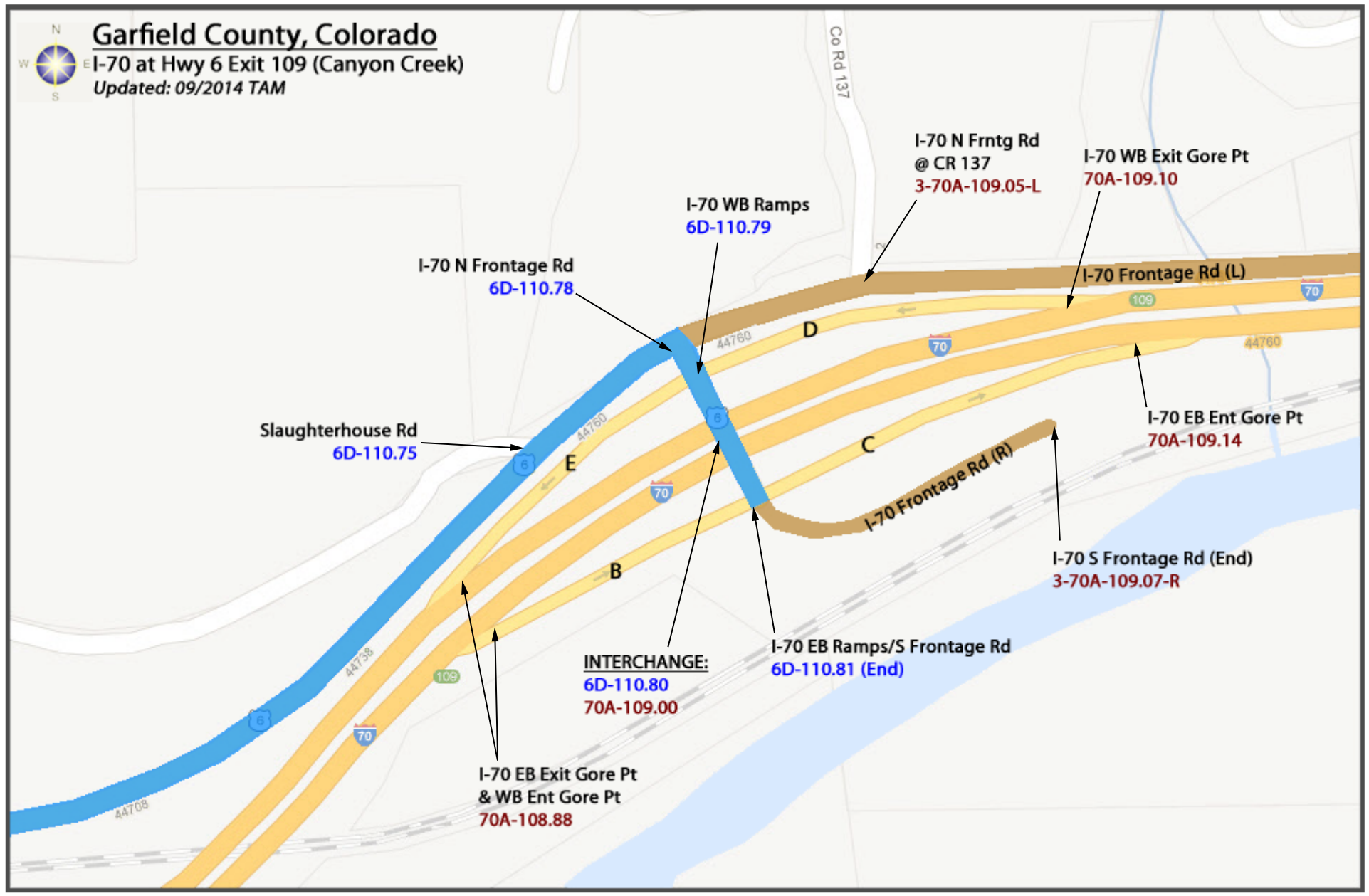




Garfield County, Colorado

E I-70 at Hwy 6 Exit 109 (Canyon Creek)

Updated: 09/2014 TAM



Glenwood Springs, Colorado
I-70 @ MelRay Rd/Midland Ave
(West Glenwood Springs Exit)
UPDATED: 06/13 TAM



3-70A-114.03-L
(Storm King Rd)

3-70A-114.11-L
(Mall Entrance)

3-70A-114.20-L
(Mall Entrance)

3-70A-114.39-L
(Soccer Field Rd)

Hwy 6 (I-70 N Frontage Road- L)

70A-114.32
(WB Off to EB Hwy 6/N Frontage Rd)

70A-114.08
(EB Off Ramp)

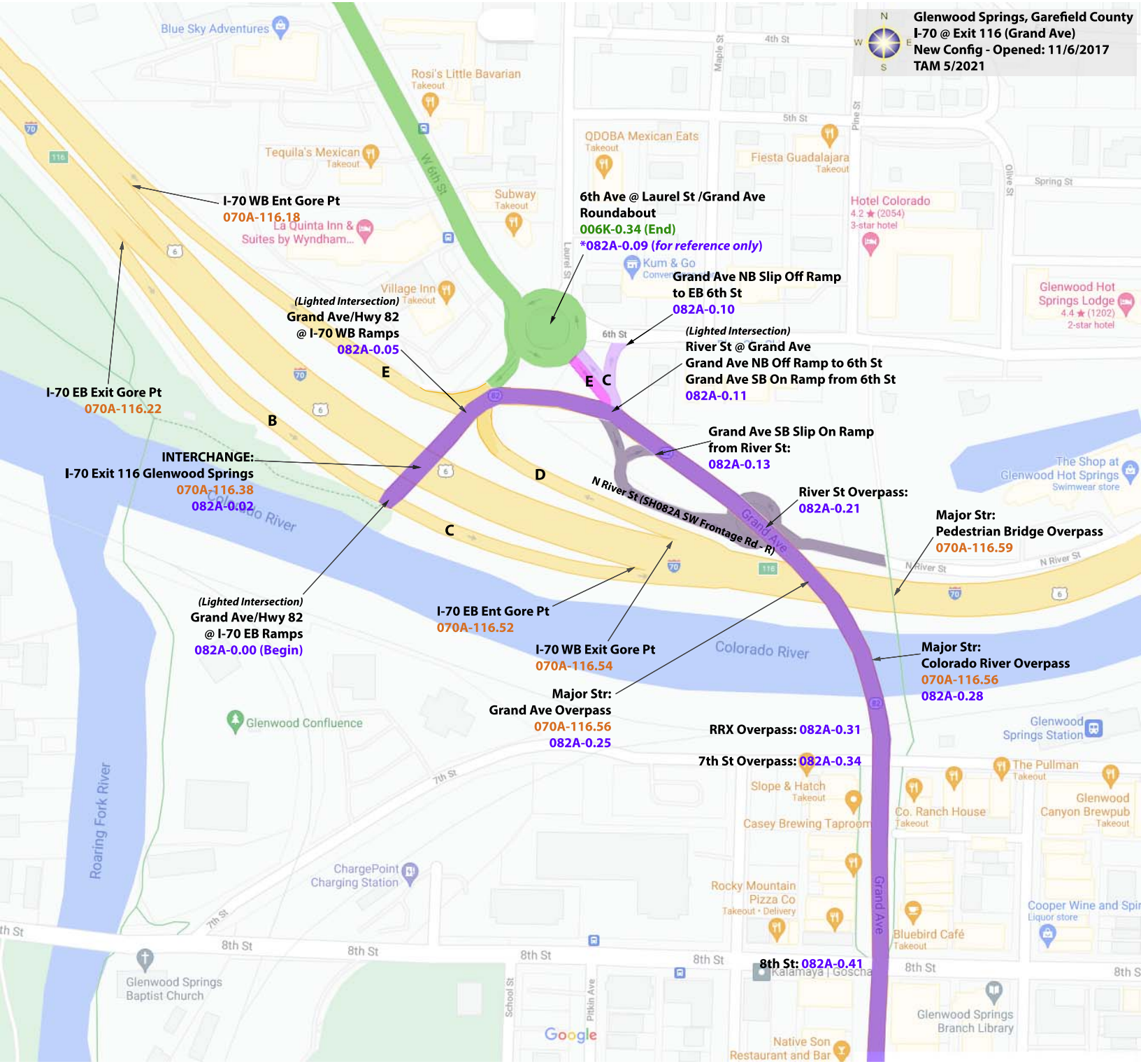
70A-114.13
(WB On Ramp)

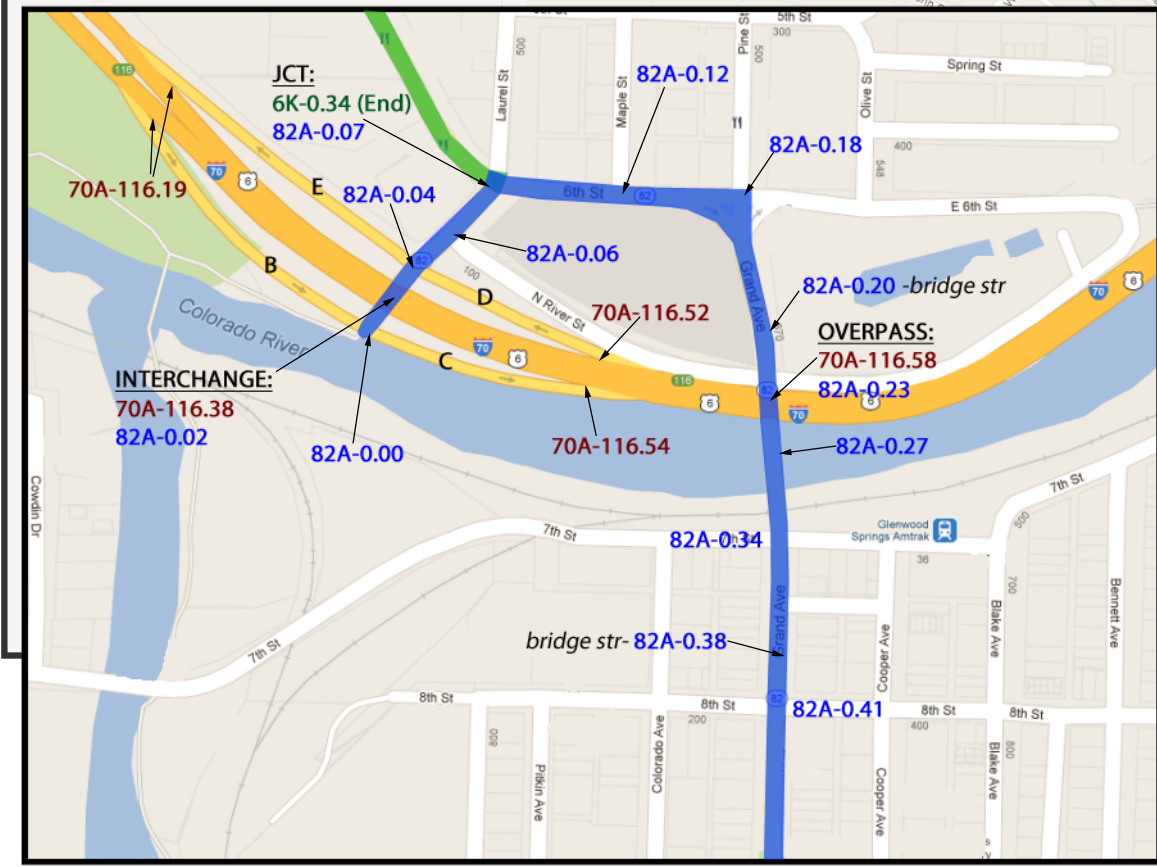
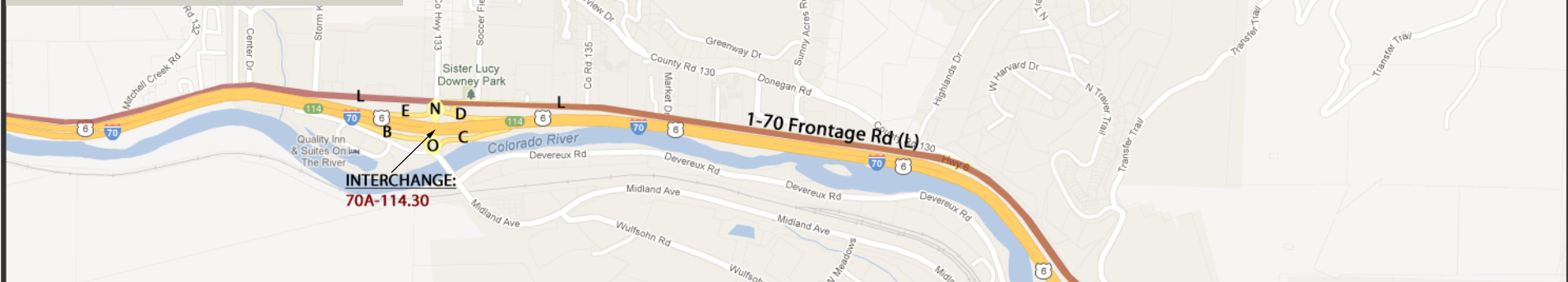
INTERCHANGE:
70A-114.30

70A-114.45
(WB Off Ramp)

70A-114.50
(EB On Ramp)

Glenwood Springs, Garfield County
I-70 @ Exit 116 (Grand Ave)
New Config - Opened: 11/6/2017
TAM 5/2021



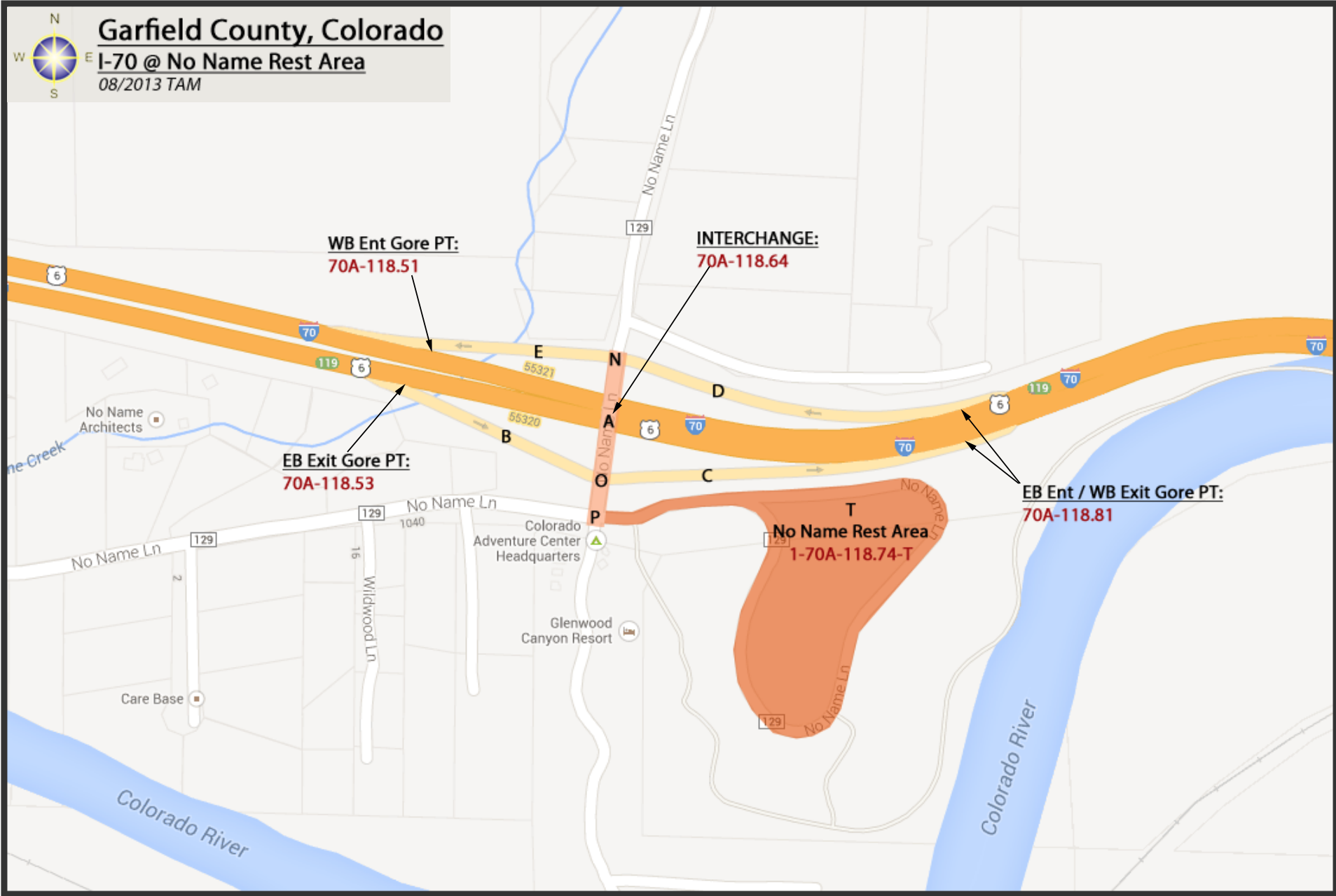


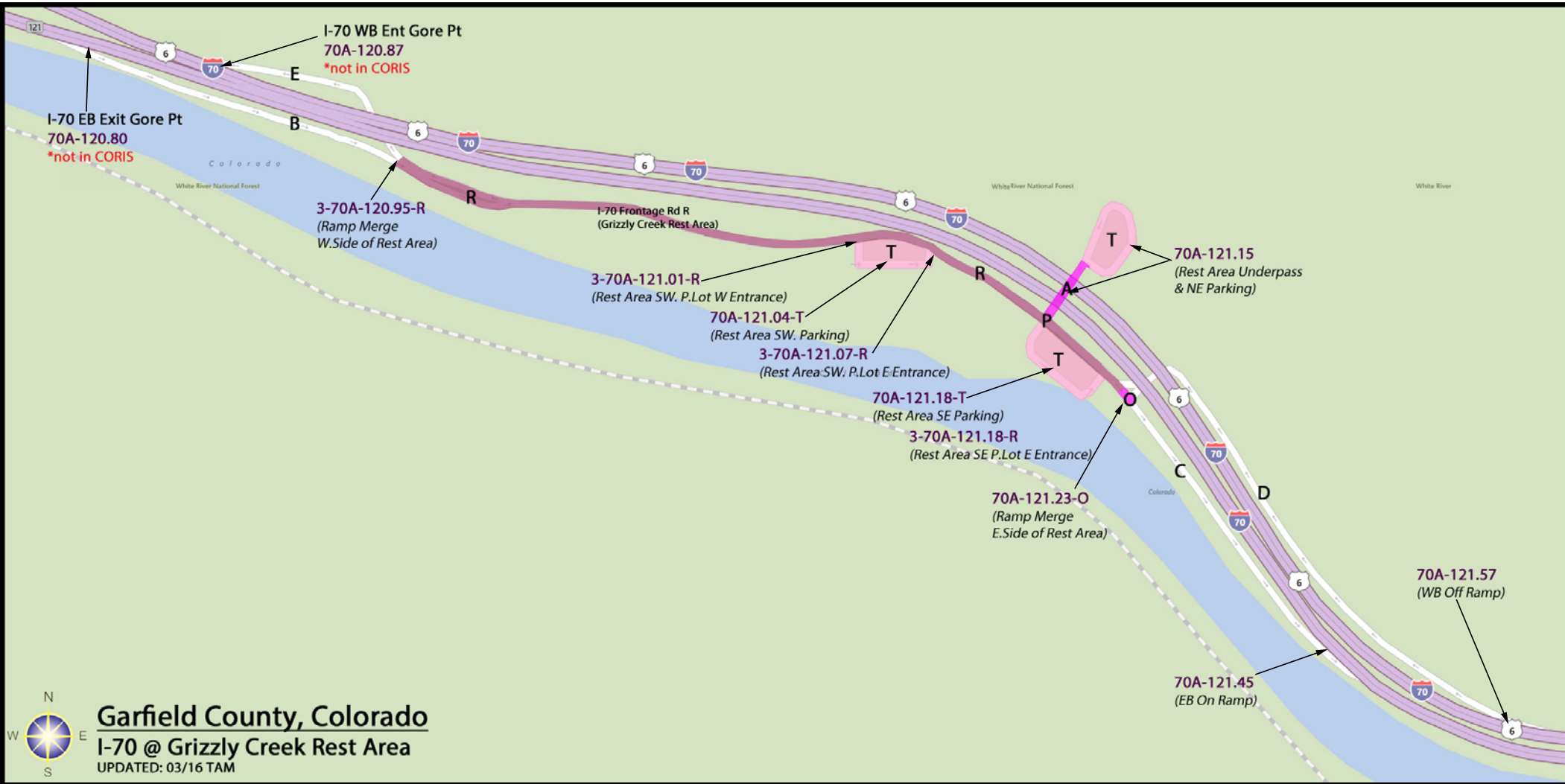


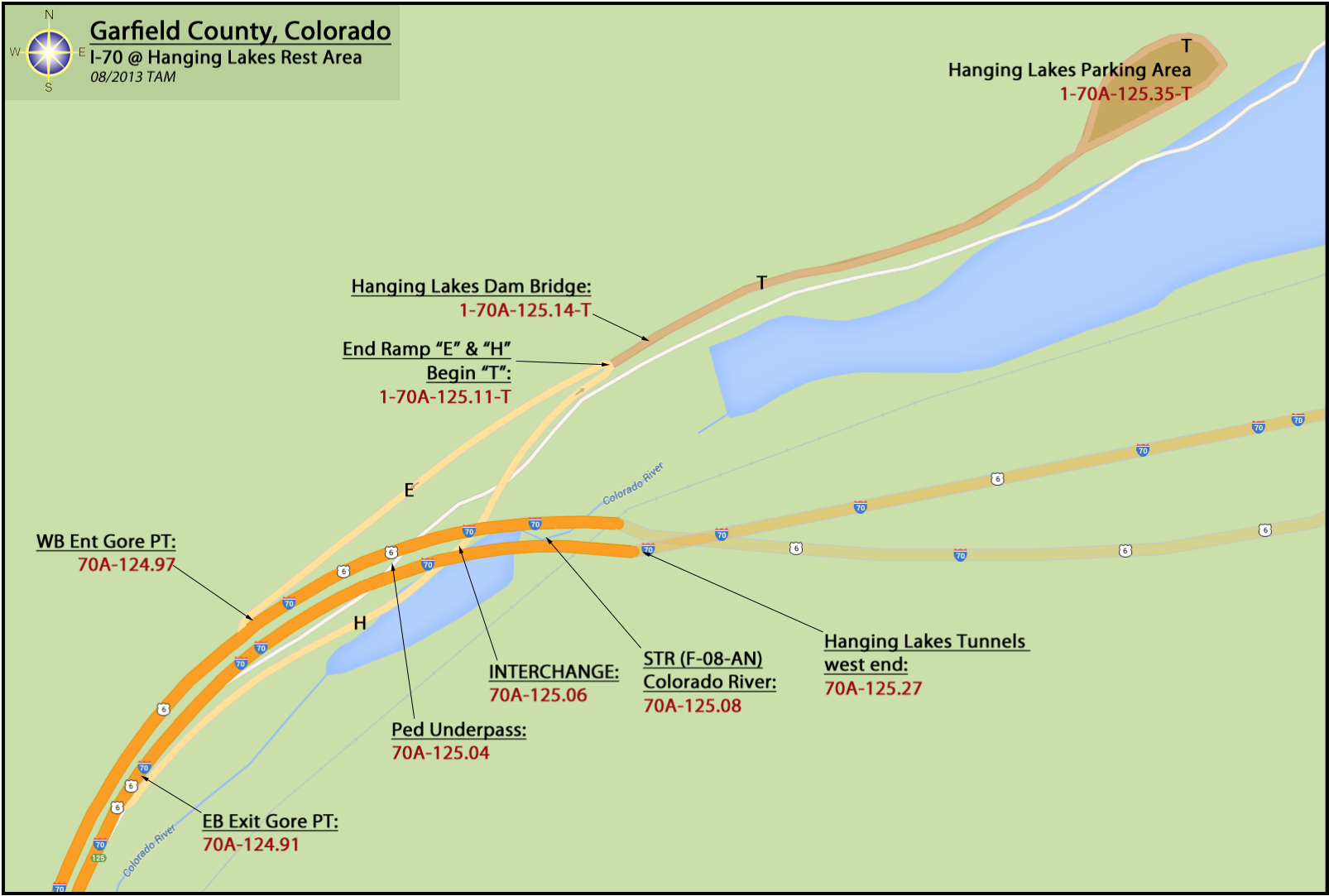
Garfield County, Colorado

I-70 @ No Name Rest Area

08/2013 TAM





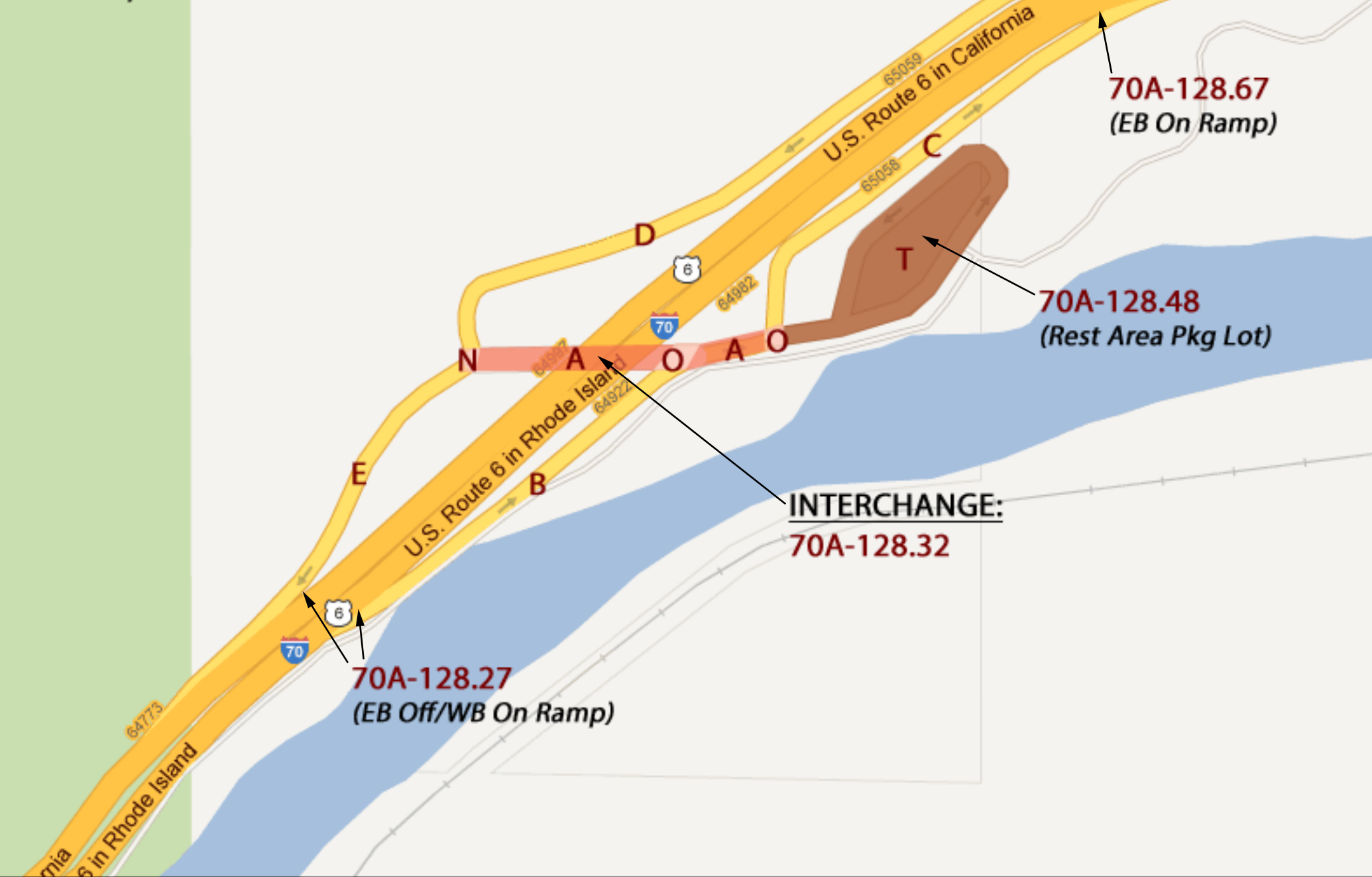




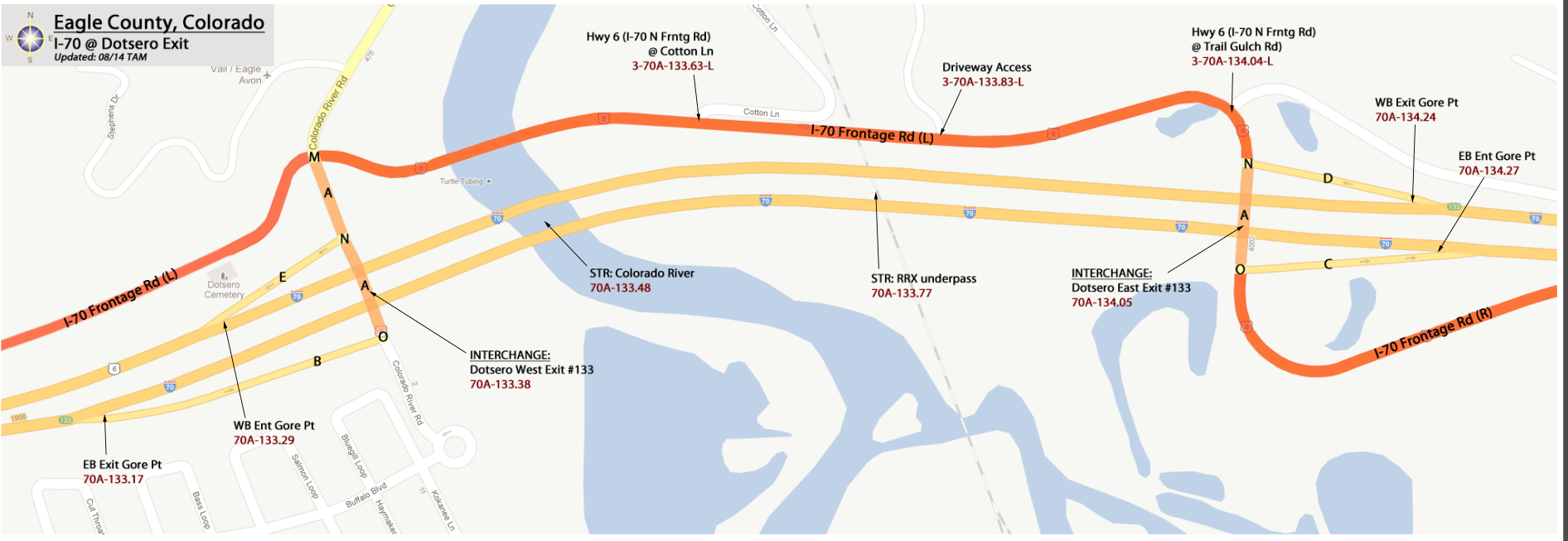
Garfield County, Colorado

I-70 at Blair Ranch Rest Area

Updated: 03/16 TAM



Eagle County, Colorado
I-70 @ Dotsero Exit
Updated: 08/14 TAM



Eagle, Colorado

I-70 at Eby Creek Rd 70F

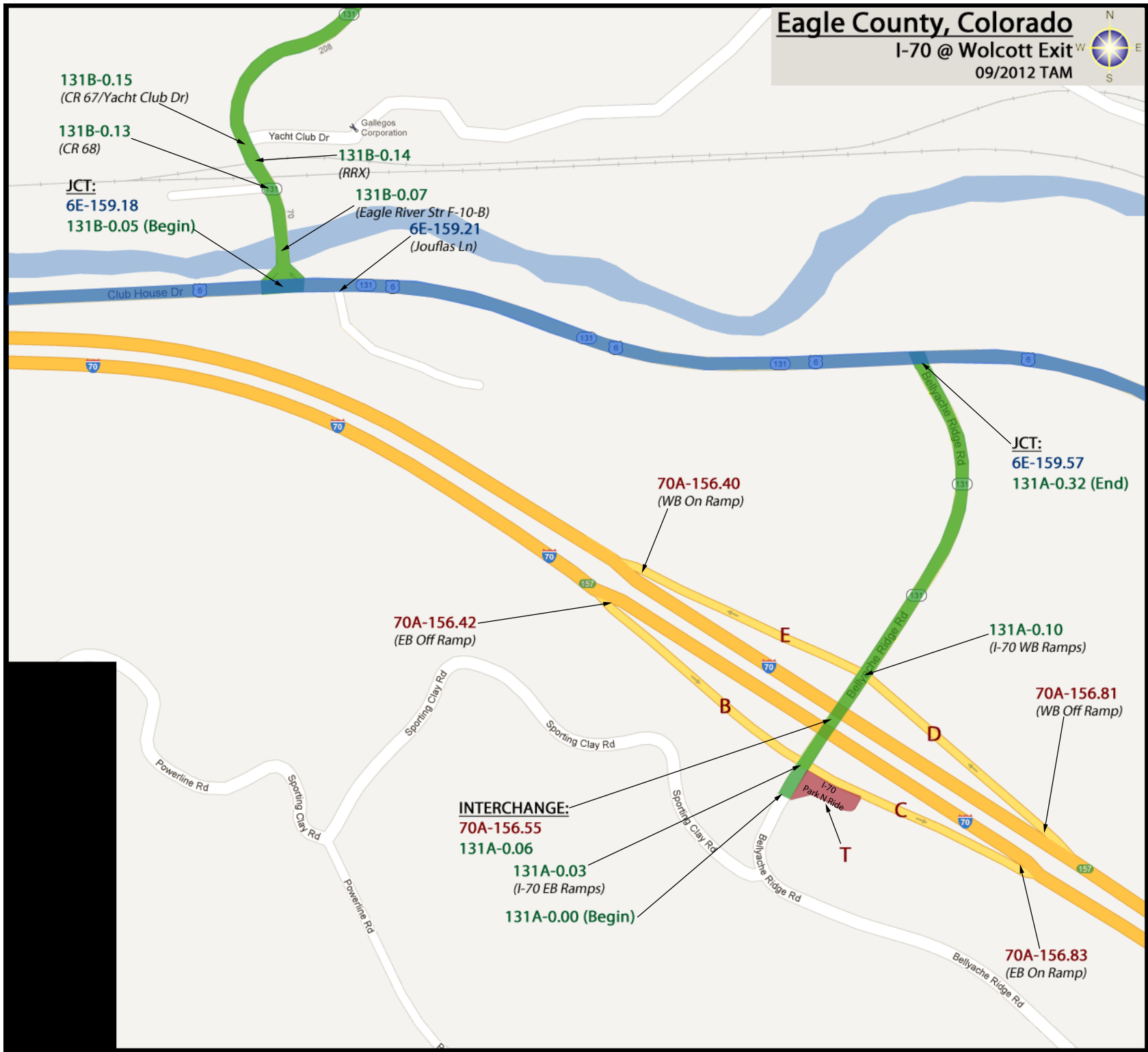
Updated: 3/12/2021 ES



Eagle County, Colorado

I-70 @ Wolcott Exit

09/2012 TAM



Eagle County, Colorado

I-70 @ Edwards Access Road

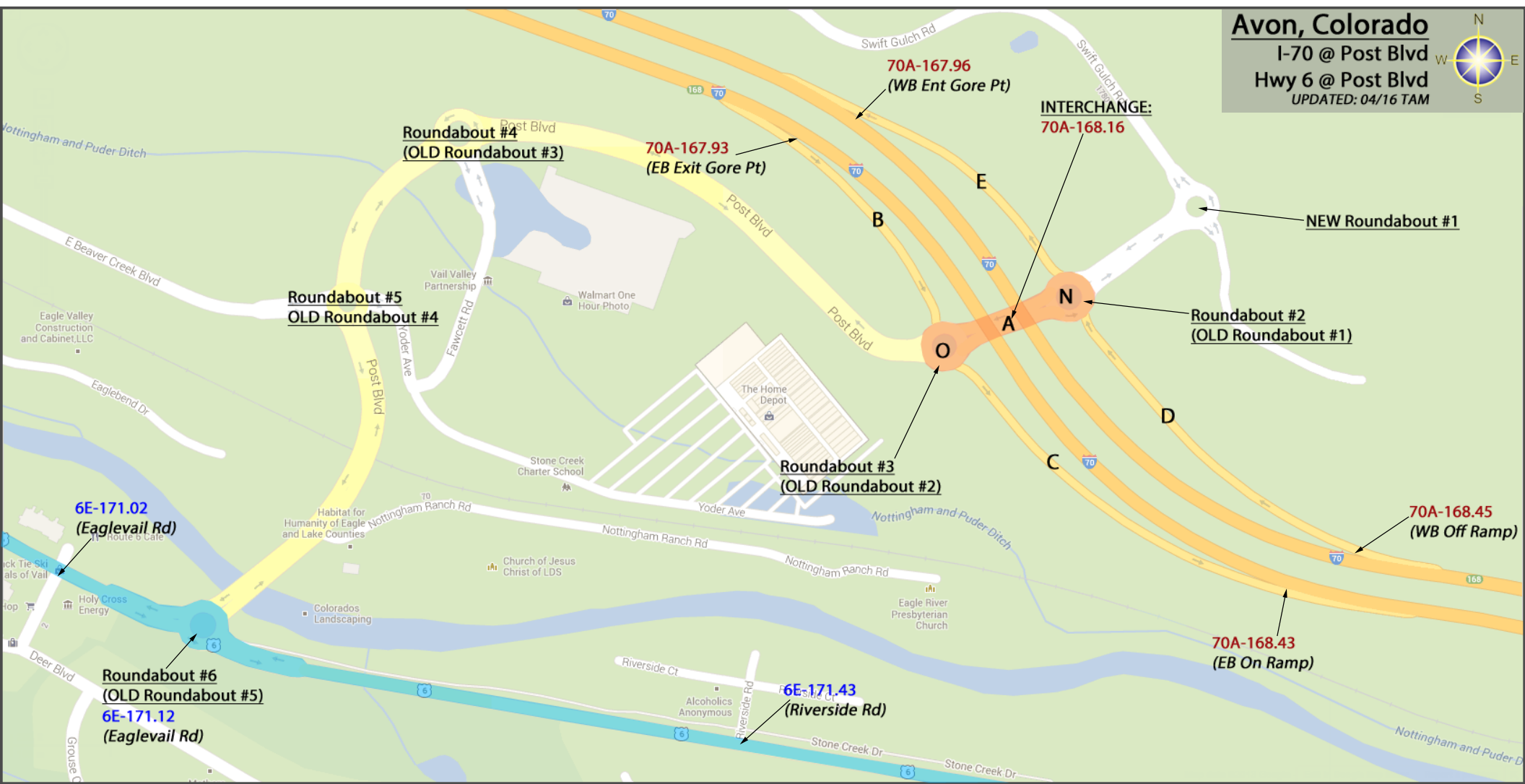
Updated: 11/2014 TAM



Avon, Colorado
I-70 @ Avon Rd
Hwy 6 @ Avon Rd
UPDATED: 06/2013 TAM



Avon, Colorado
I-70 @ Post Blvd
Hwy 6 @ Post Blvd
UPDATED: 04/16 TAM



Roundabout #4
(OLD Roundabout #3)

70A-167.93
(EB Exit Gore Pt)

70A-167.96
(WB Ent Gore Pt)

INTERCHANGE:
70A-168.16

NEW Roundabout #1

Roundabout #2
(OLD Roundabout #1)

Roundabout #5
OLD Roundabout #4

Roundabout #3
(OLD Roundabout #2)

6E-171.02
(Eaglevail Rd)

70A-168.45
(WB Off Ramp)

70A-168.43
(EB On Ramp)

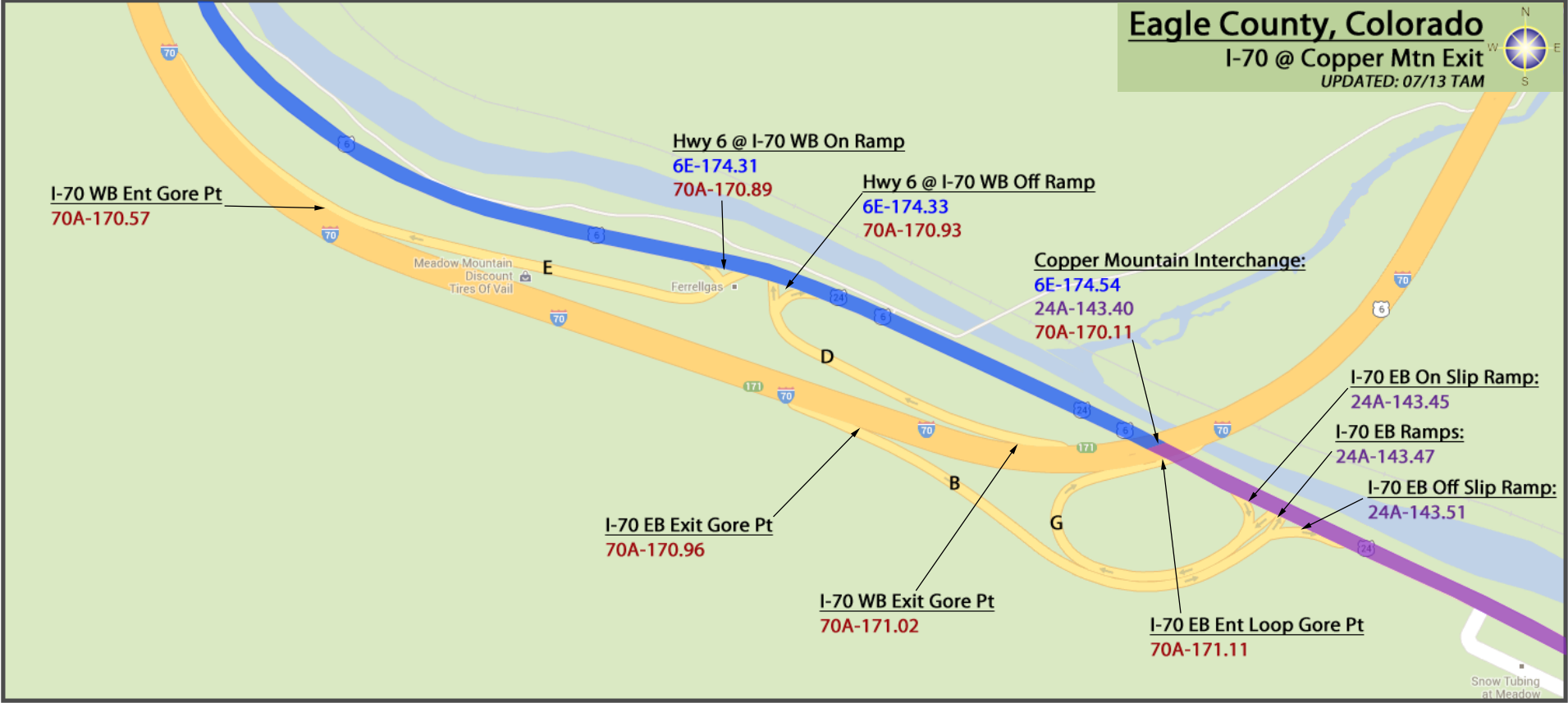
Roundabout #6
(OLD Roundabout #5)
6E-171.12
(Eaglevail Rd)

6E-171.43
(Riverside Rd)

Eagle County, Colorado

I-70 @ Copper Mtn Exit

UPDATED: 07/13 TAM



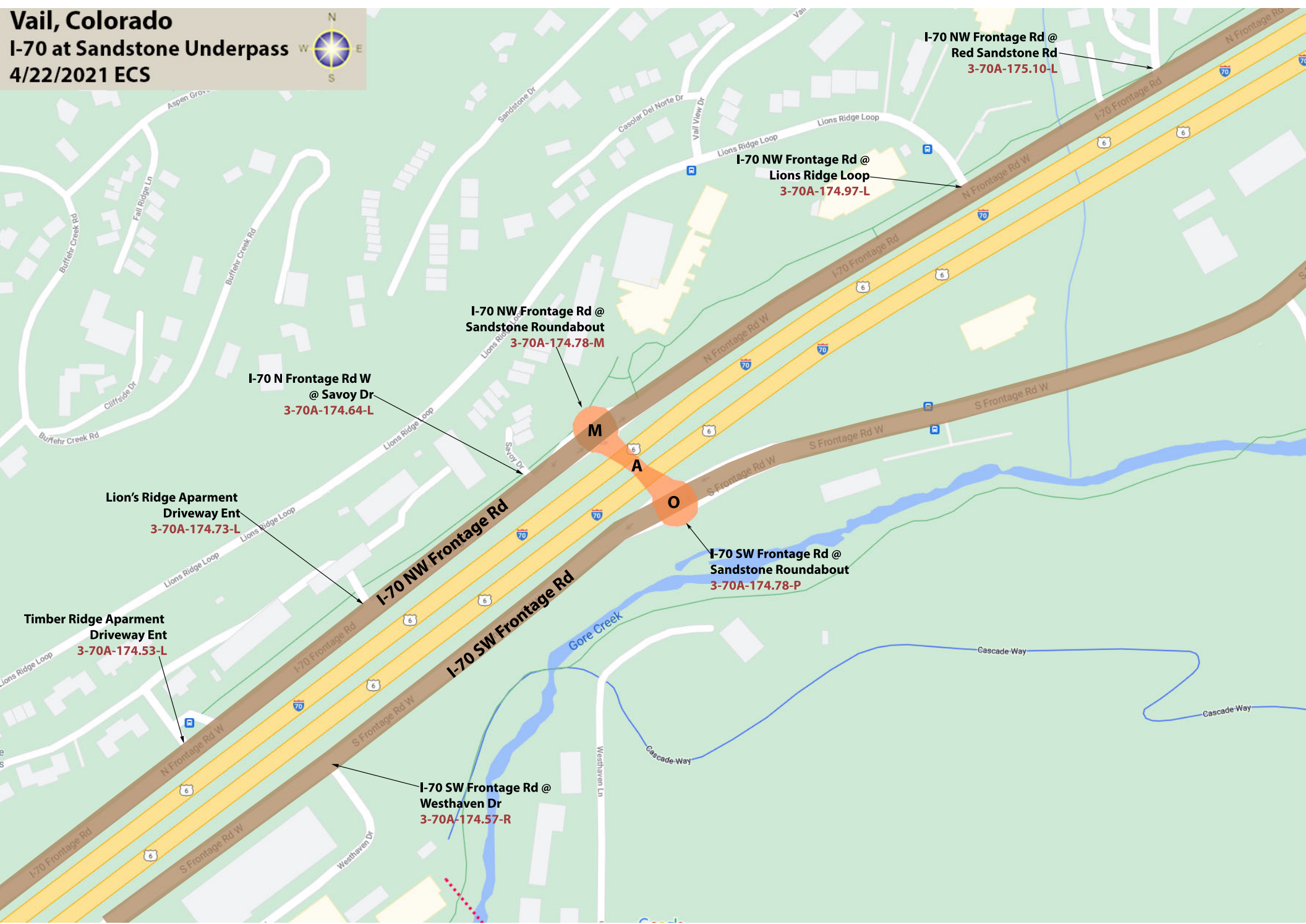
Vail, Colorado
I-70 @ Chamonix Rd
UPDATED: 07/2013 TAM



Vail, Colorado

I-70 at Sandstone Underpass

4/22/2021 ECS



I-70 NW Frontage Rd @
Red Sandstone Rd
3-70A-175.10-L

I-70 NW Frontage Rd @
Lions Ridge Loop
3-70A-174.97-L

I-70 NW Frontage Rd @
Sandstone Roundabout
3-70A-174.78-M

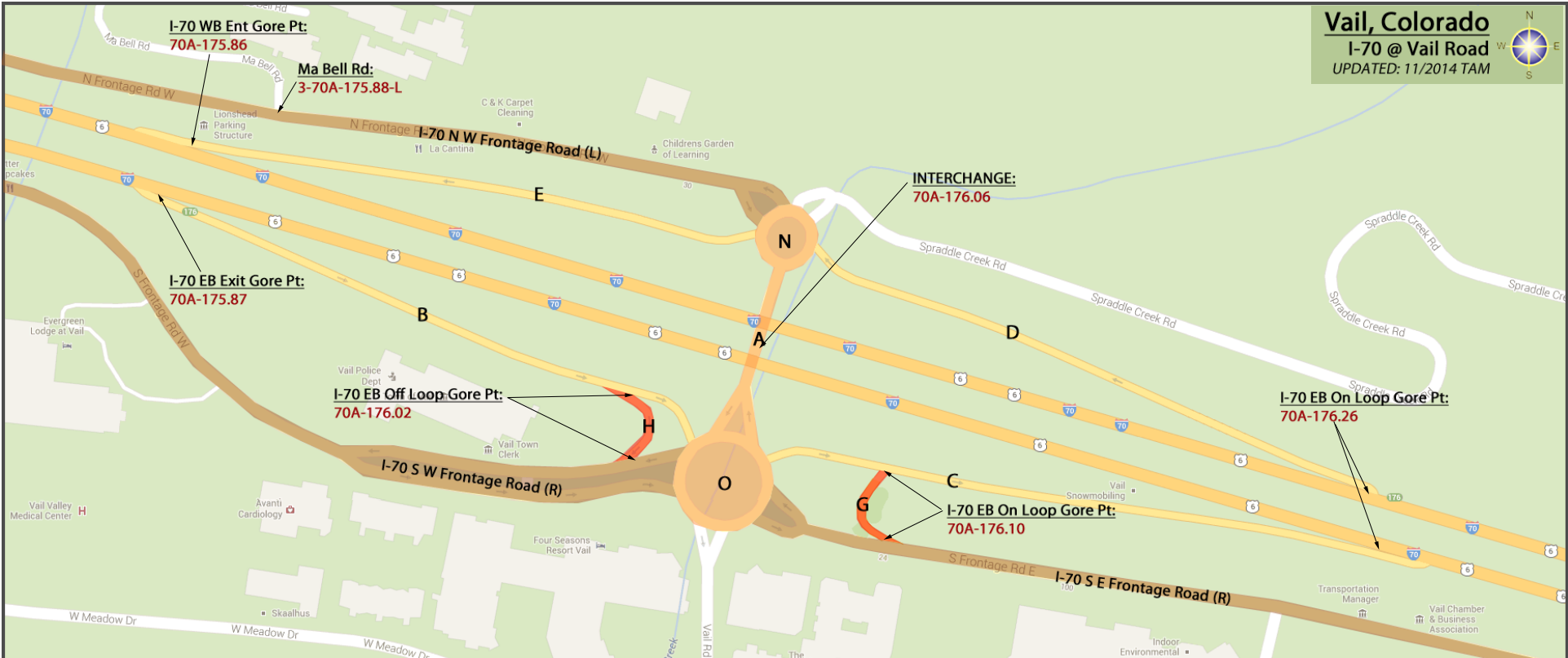
I-70 N Frontage Rd W
@ Savoy Dr
3-70A-174.64-L

Lion's Ridge Aparment
Driveway Ent
3-70A-174.73-L

Timber Ridge Aparment
Driveway Ent
3-70A-174.53-L

I-70 SW Frontage Rd @
Sandstone Roundabout
3-70A-174.78-P

I-70 SW Frontage Rd @
Westhaven Dr
3-70A-174.57-R

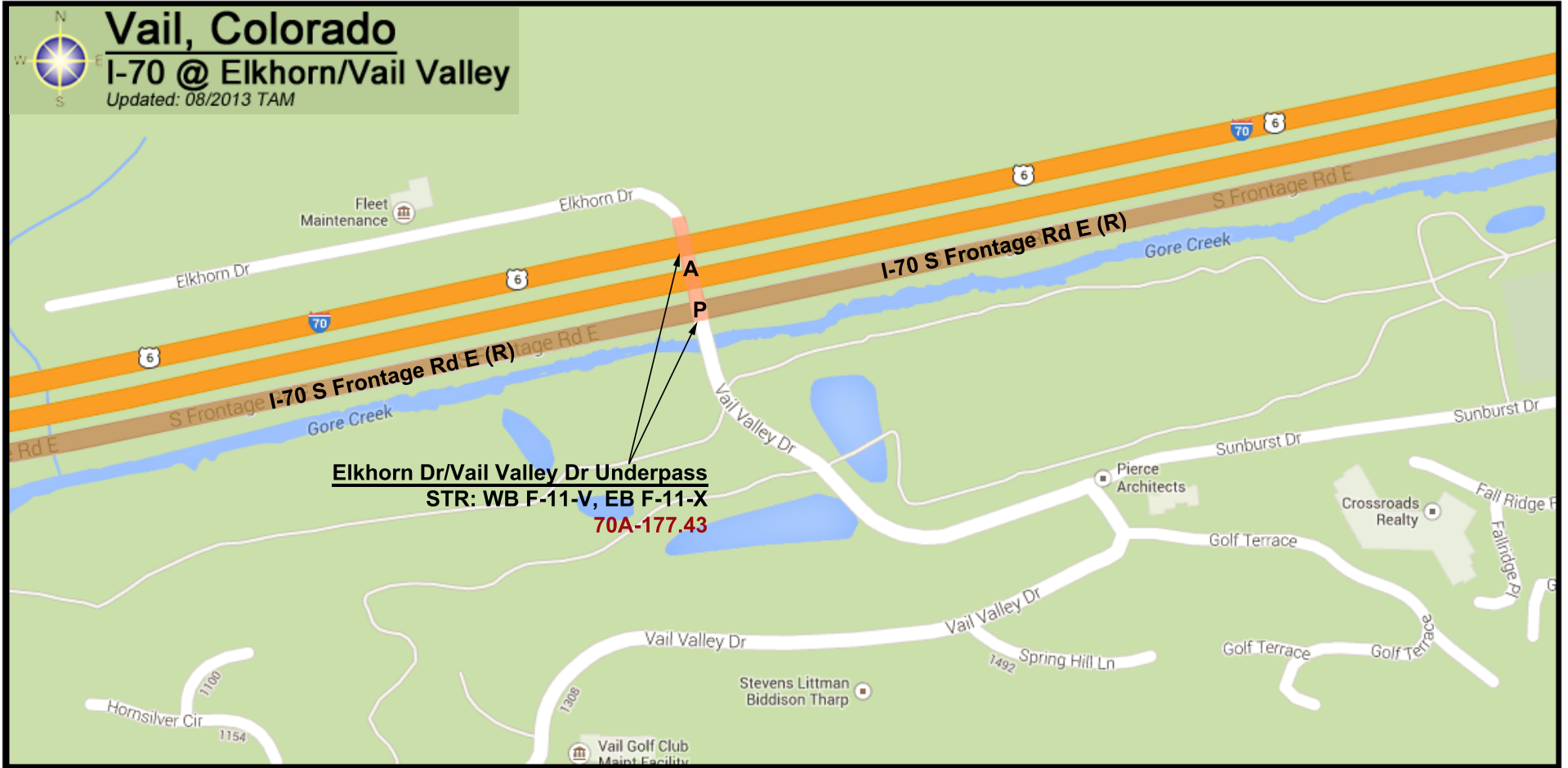




Vail, Colorado

I-70 @ Elkhorn/Vail Valley

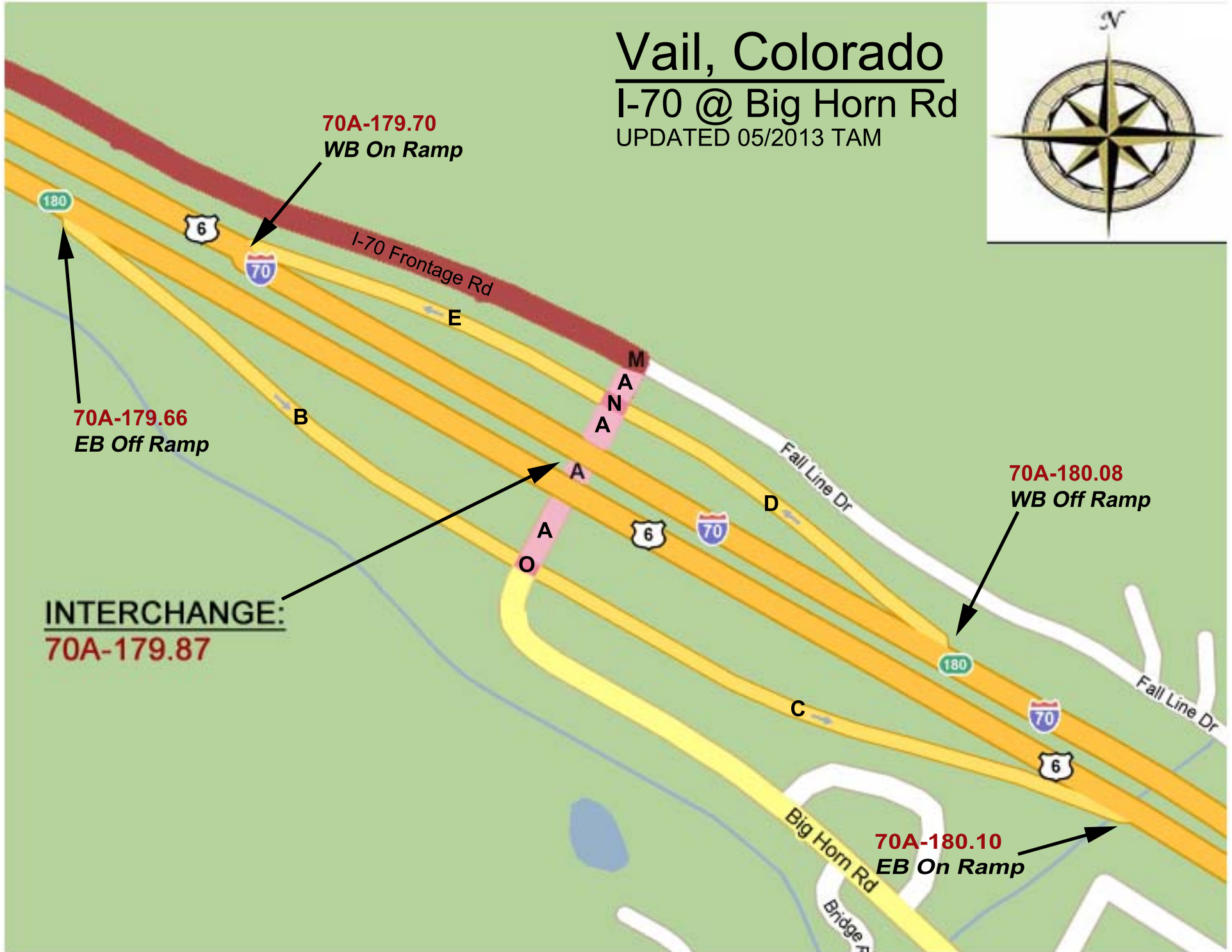
Updated: 08/2013 TAM

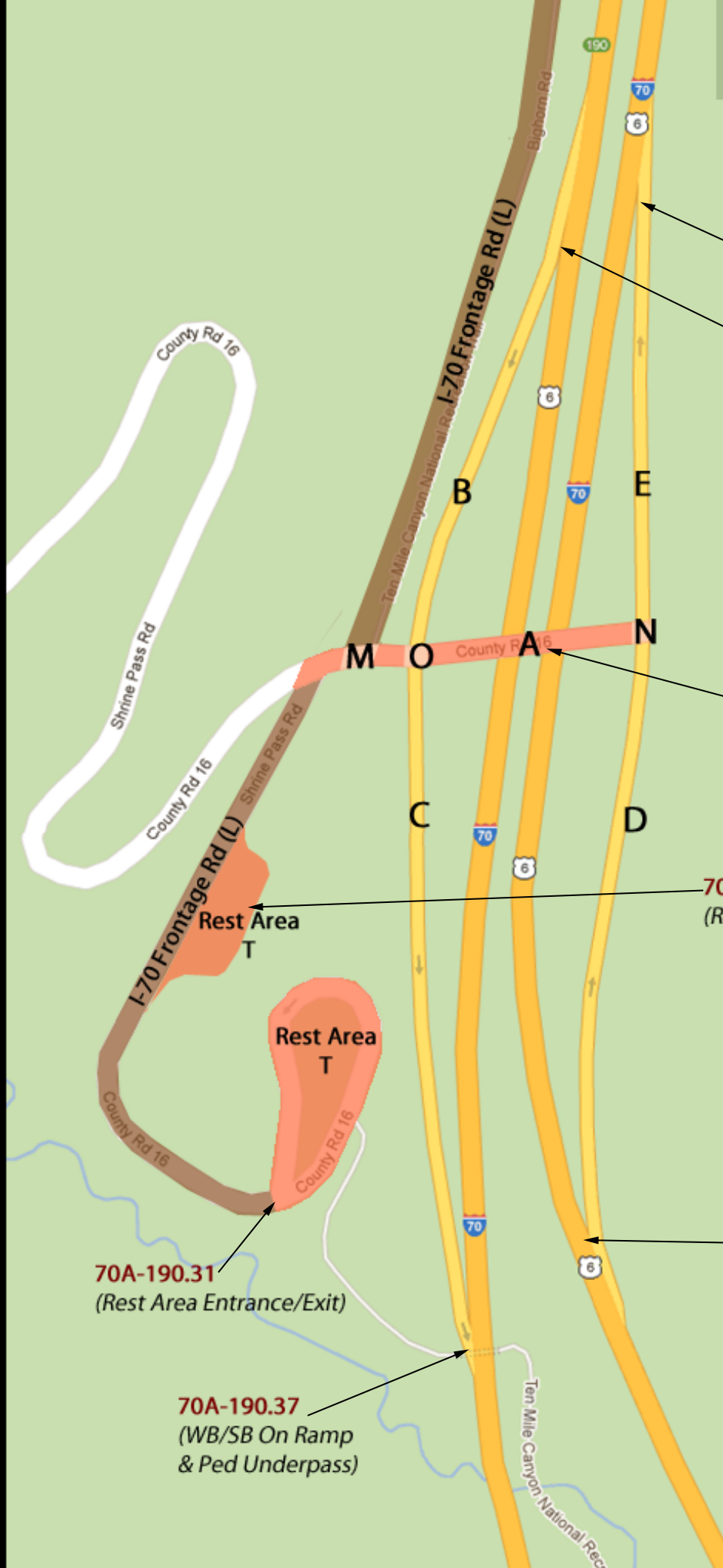


Vail, Colorado

I-70 @ Big Horn Rd

UPDATED 05/2013 TAM





70A-190.31
(Rest Area Entrance/Exit)

70A-190.37
(WB/SB On Ramp
& Ped Underpass)

70A-189.89
(EB/NB On Ramp)

70A-189.90
(WB/SB Off Ramp)

INTERCHANGE:
70A-190.10

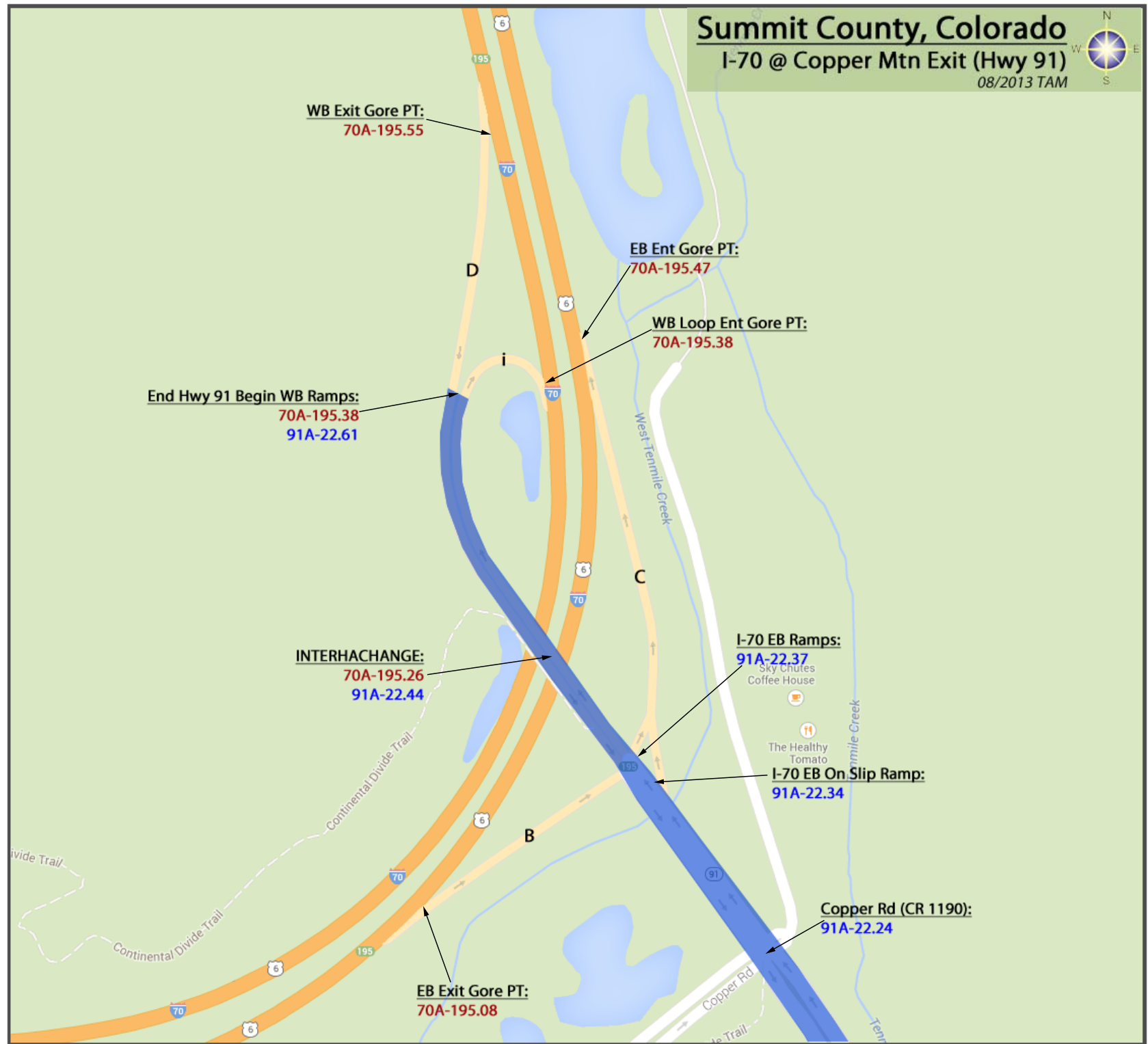
70A-190.20
(Rest Area Parking)

70A-190.37
(EB/NB Off Ramp)

Summit County, Colorado

I-70 @ Copper Mtn Exit (Hwy 91)

08/2013 TAM



WB Exit Gore PT:
70A-195.55

EB Ent Gore PT:
70A-195.47

WB Loop Ent Gore PT:
70A-195.38

End Hwy 91 Begin WB Ramps:
70A-195.38
91A-22.61

INTERHACHANGE:
70A-195.26
91A-22.44

I-70 EB Ramps:
91A-22.37
Sky Chutes
Coffee House

The Healthy
Tomato

I-70 EB On Slip Ramp:
91A-22.34

Copper Rd (CR 1190):
91A-22.24

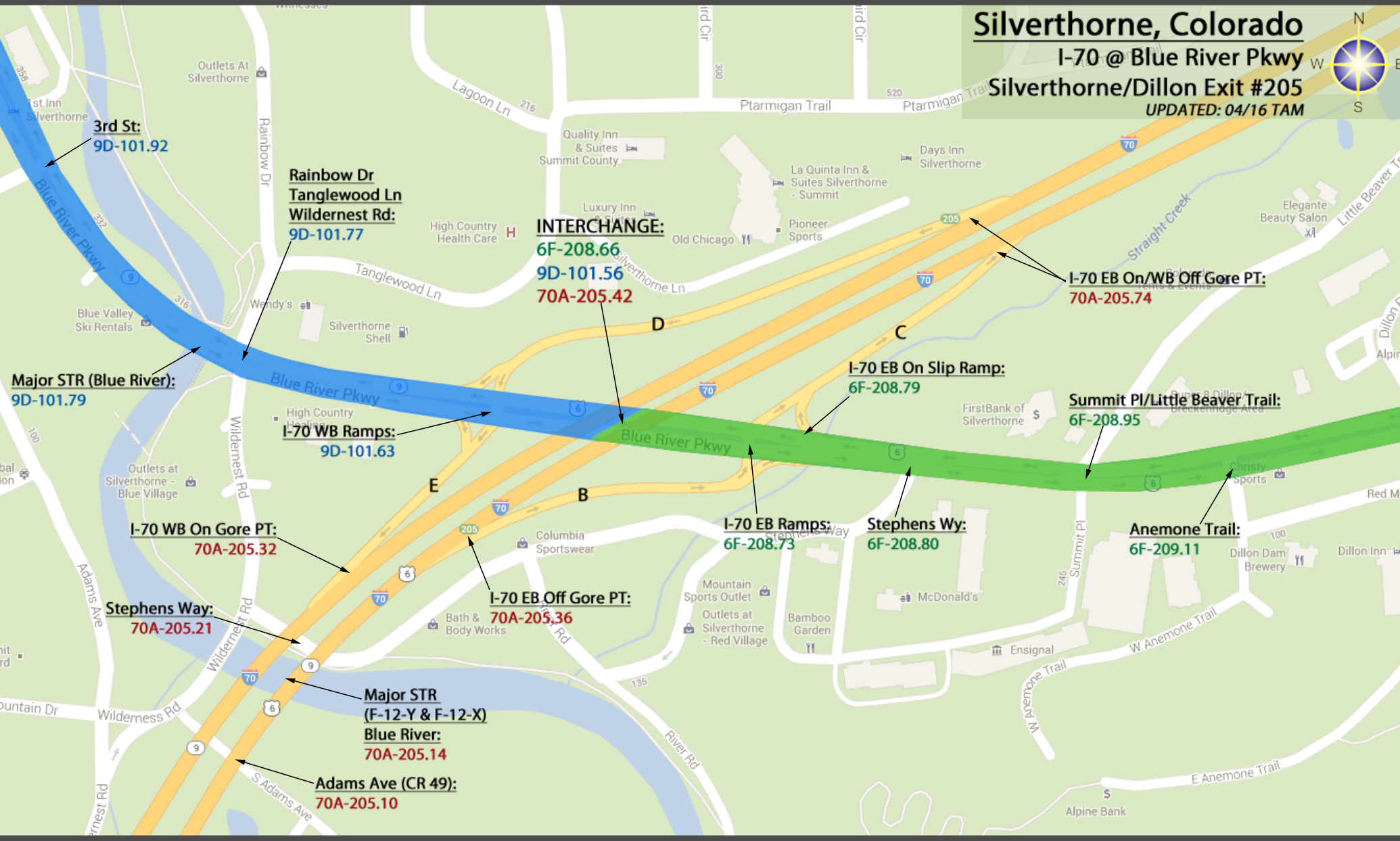
EB Exit Gore PT:
70A-195.08

Silverthorne, Colorado

I-70 @ Blue River Pkwy

Silverthorne/Dillon Exit #205

UPDATED: 04/16 TAM



3rd St:
9D-101.92

**Rainbow Dr
Tanglewood Ln
Wildernest Rd:**
9D-101.77

INTERCHANGE:
6F-208.66
9D-101.56
70A-205.42

I-70 EB On/WB Off Gore PT:
70A-205.74

Major STR (Blue River):
9D-101.79

I-70 WB Ramps:
9D-101.63

I-70 EB On Slip Ramp:
6F-208.79

Summit Pl/Little Beaver Trail:
6F-208.95

I-70 WB On Gore PT:
70A-205.32

I-70 EB Ramps:
6F-208.73

Stephens Wy:
6F-208.80

Anemone Trail:
6F-209.11

I-70 EB Off Gore PT:
70A-205.36

Stephens Way:
70A-205.21

**Major STR
(F-12-Y & F-12-X)
Blue River:**
70A-205.14

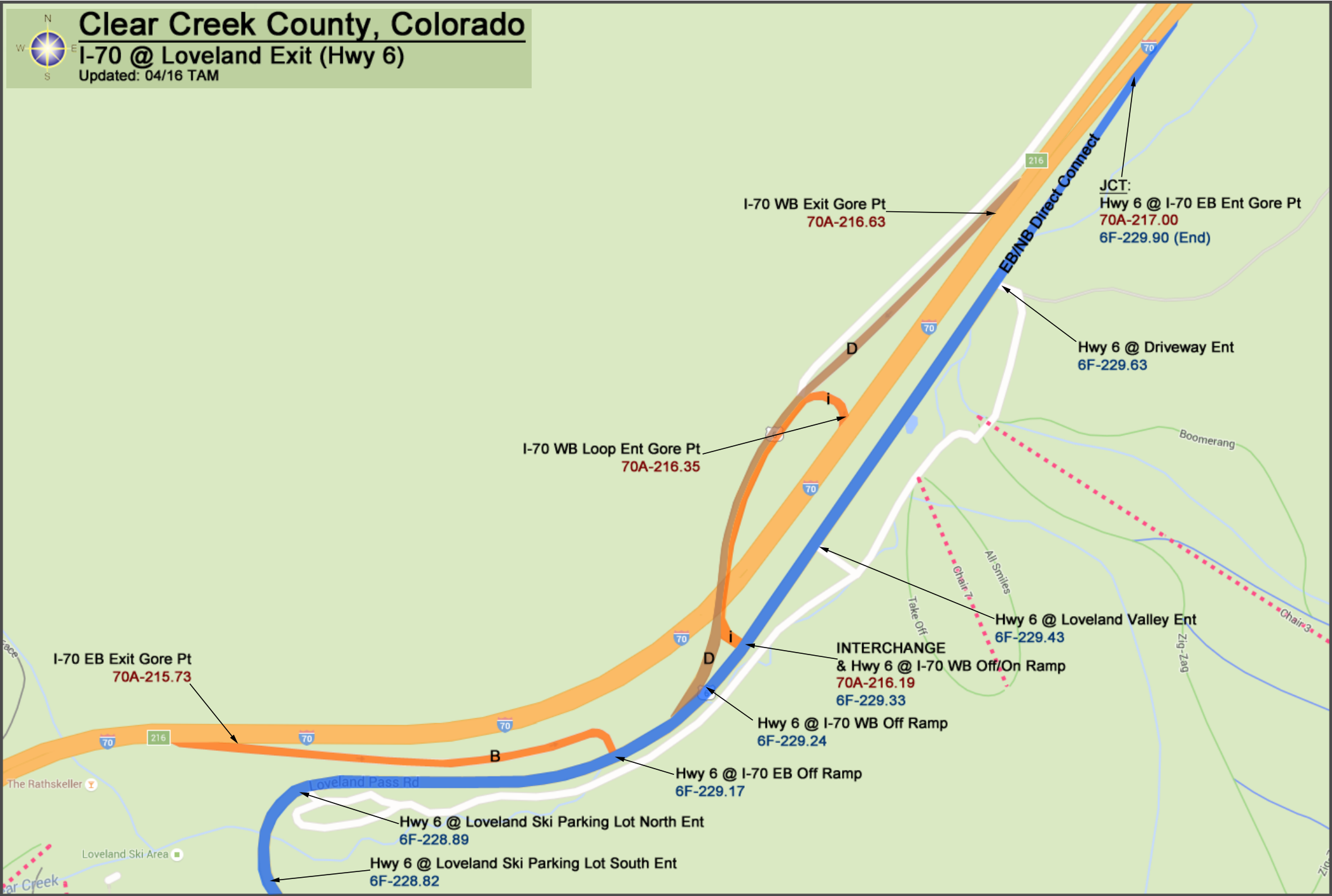
Adams Ave (CR 49):
70A-205.10



Clear Creek County, Colorado

I-70 @ Loveland Exit (Hwy 6)

Updated: 04/16 TAM



Clear Creek Cnty, Colorado

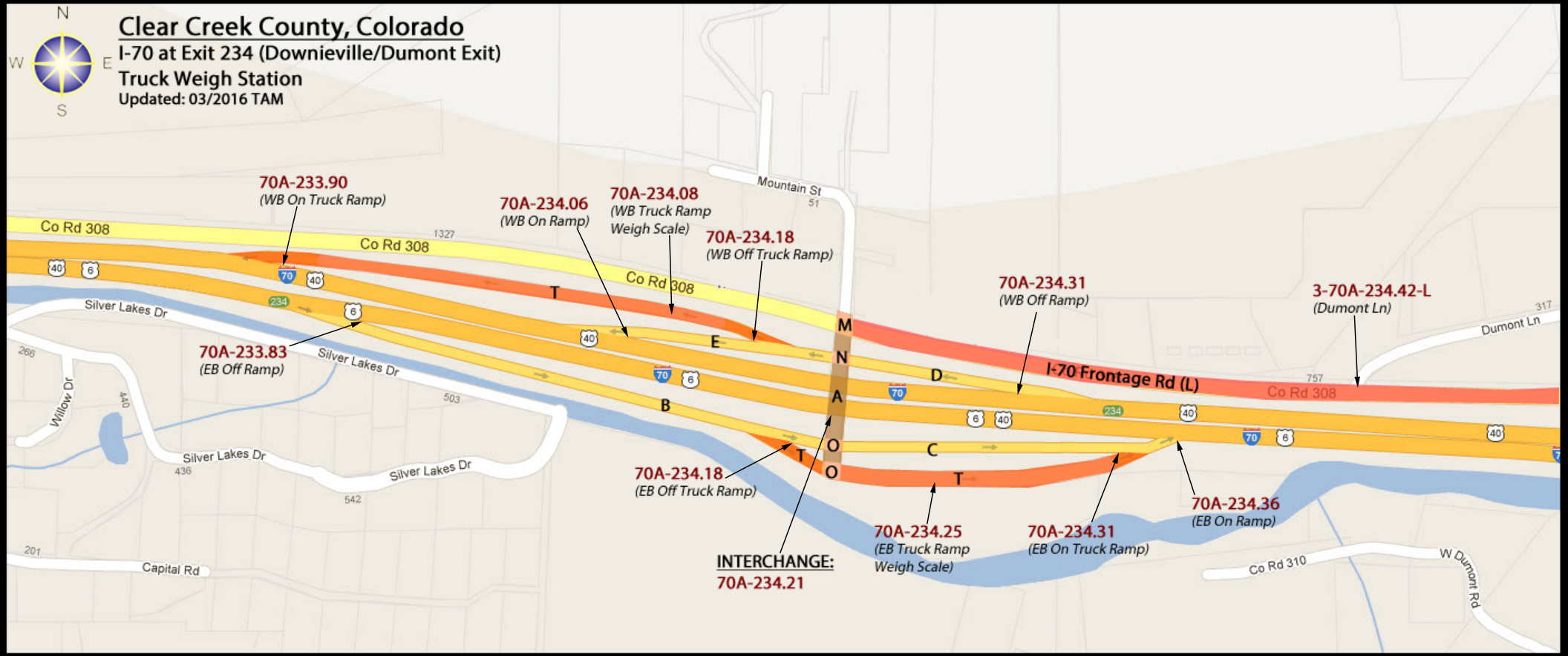
I-70 @ Hwy 40 (Empire Exit #232)

UPDATED: 11/2013 TAM





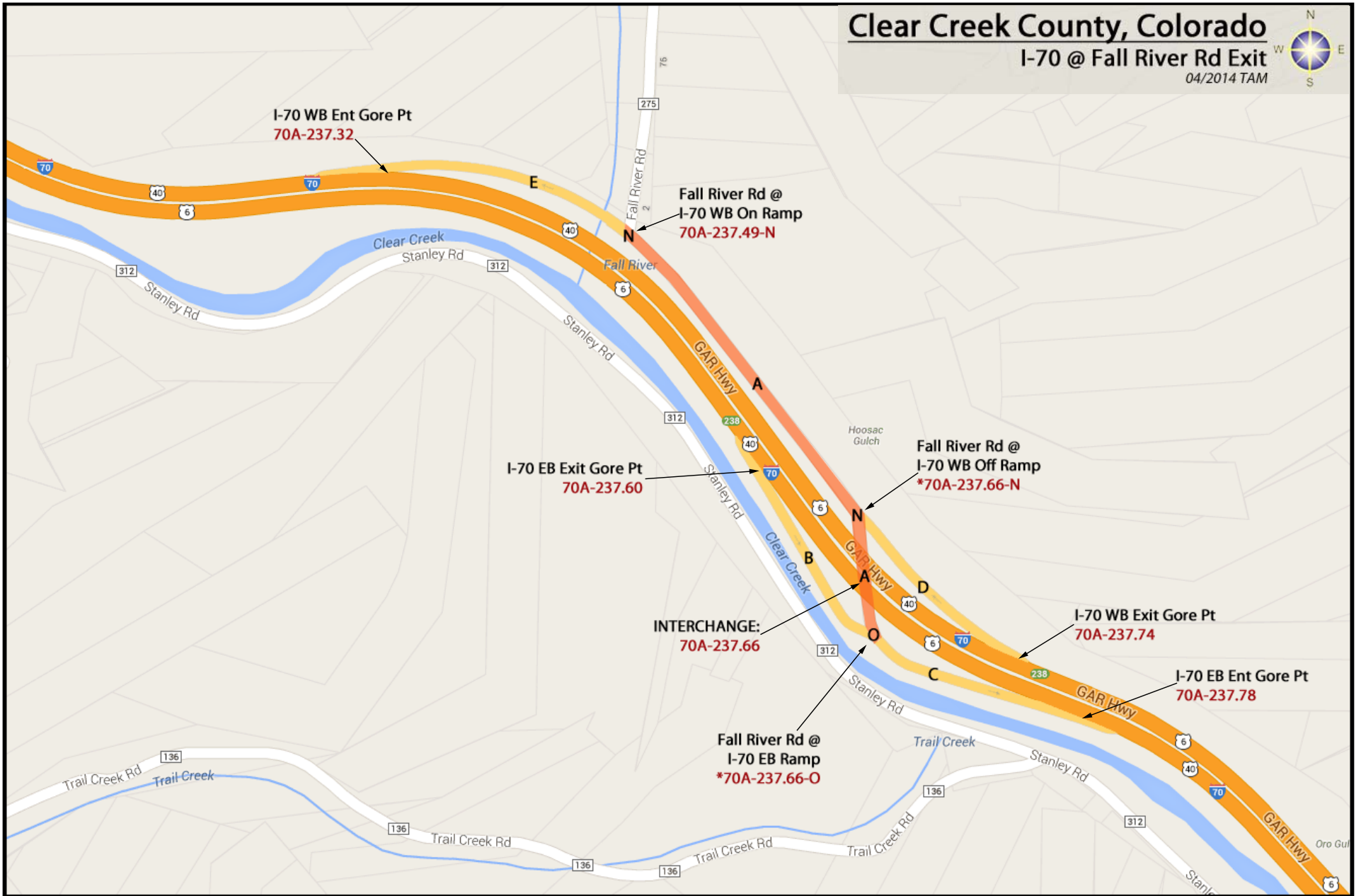
Clear Creek County, Colorado
I-70 at Exit 234 (Downieville/Dumont Exit)
Truck Weigh Station
Updated: 03/2016 TAM



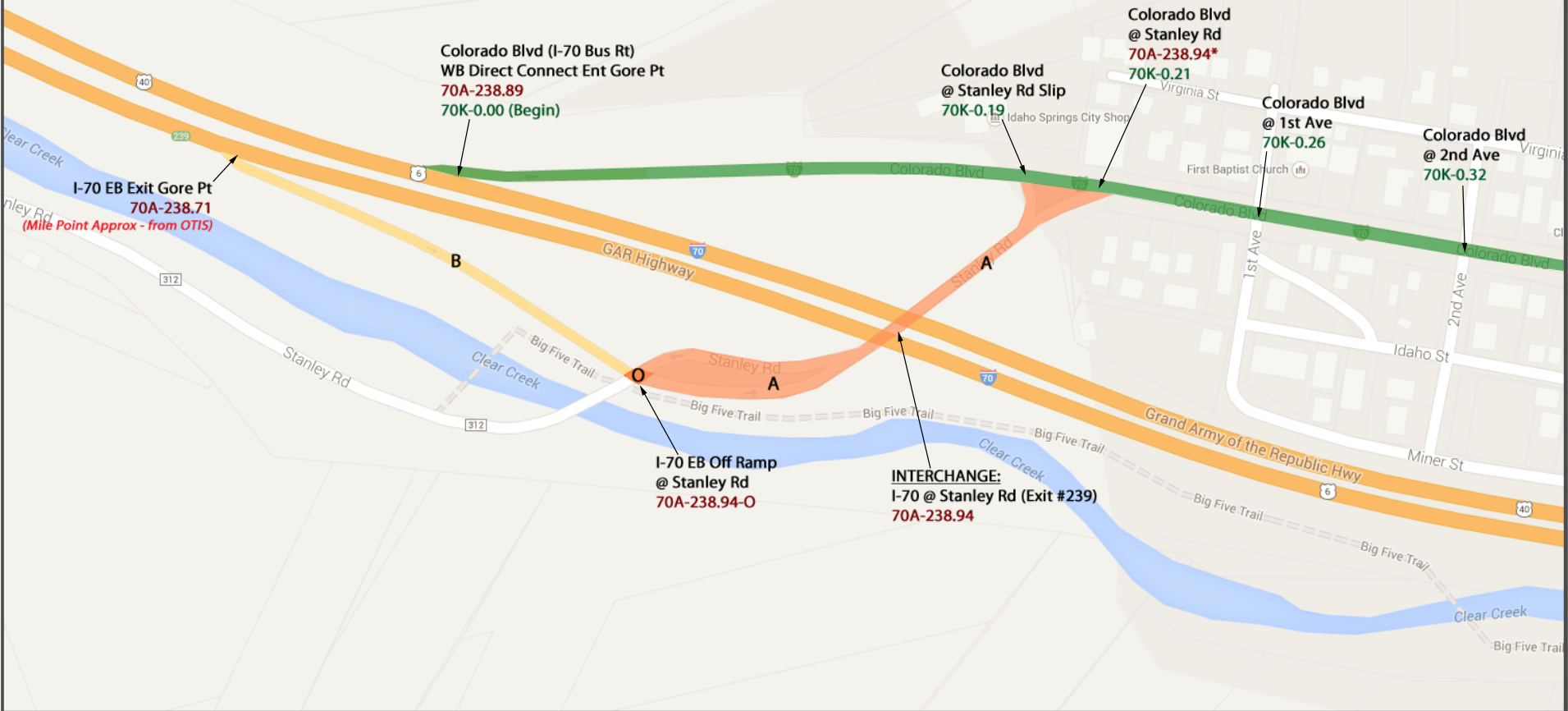
Clear Creek County, Colorado

I-70 @ Fall River Rd Exit

04/2014 TAM

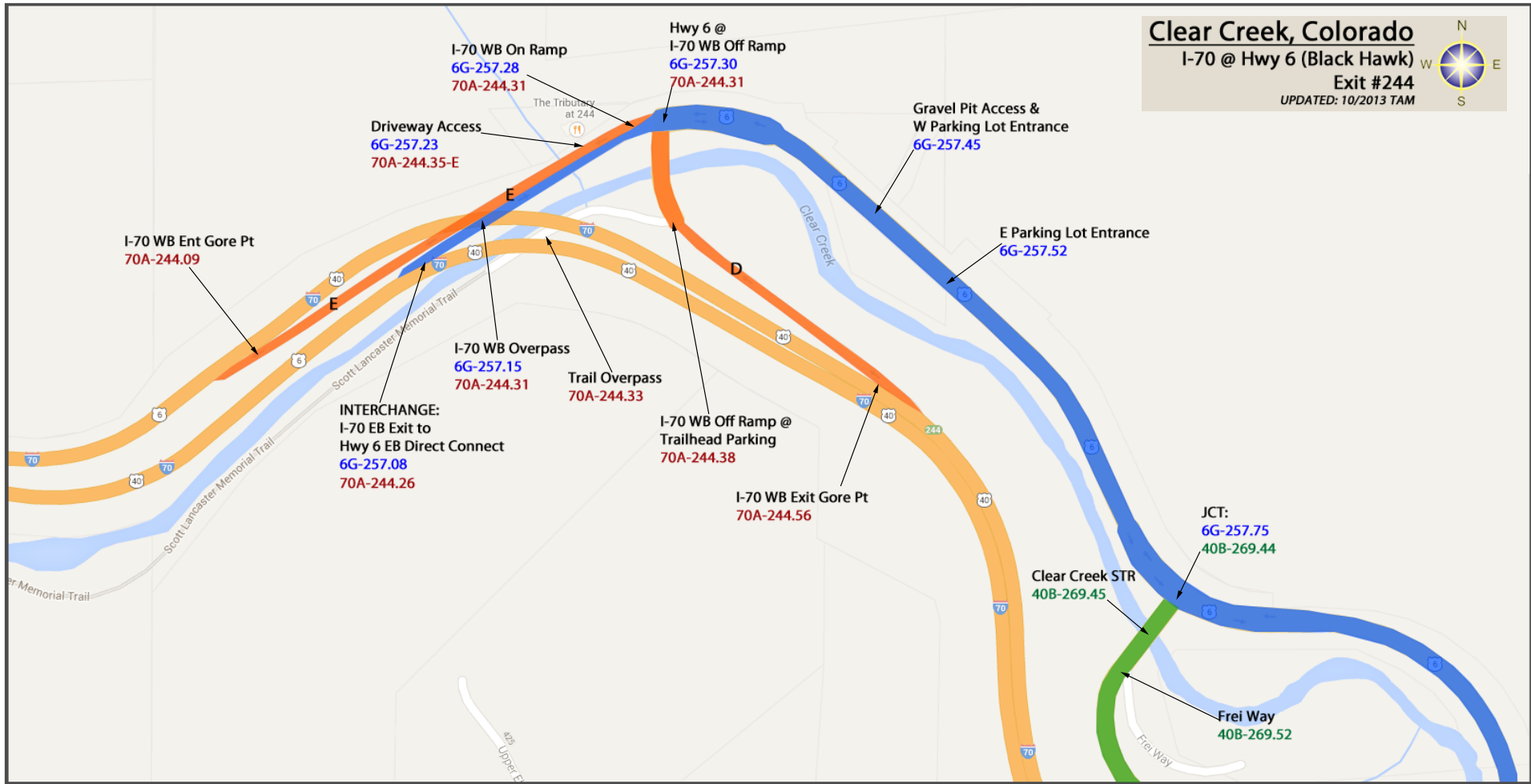


Idaho Springs, Colorado
I-70 @ Stanley Rd (Exit #239)
Updated: 08/14 TAM

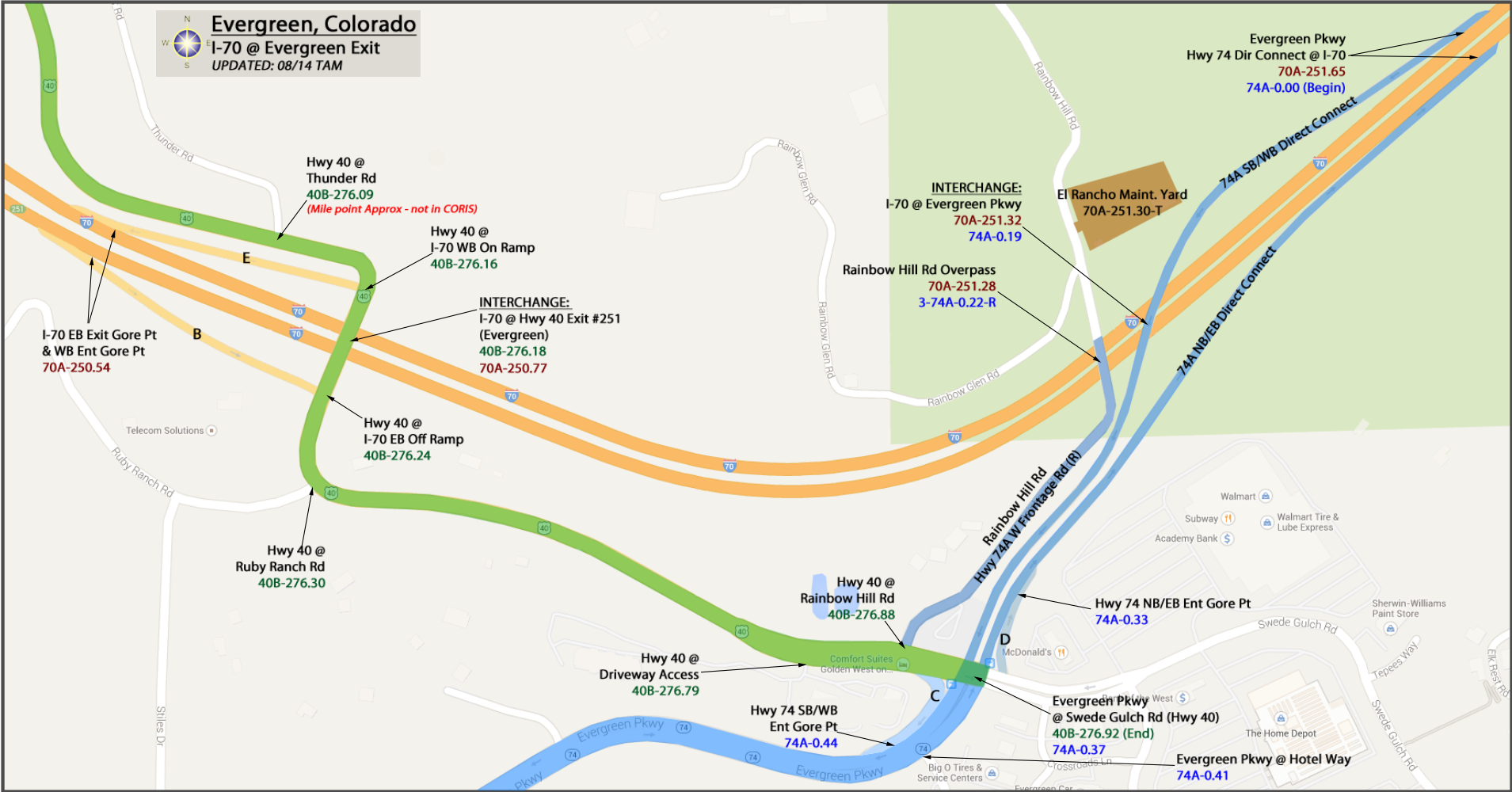


Idaho Springs, Colorado
I-70 @ East Exit #241
to East Idaho Springs
UPDATED: 8/2014 TAM





Evergreen, Colorado
I-70 @ Evergreen Exit
UPDATED: 08/14 TAM

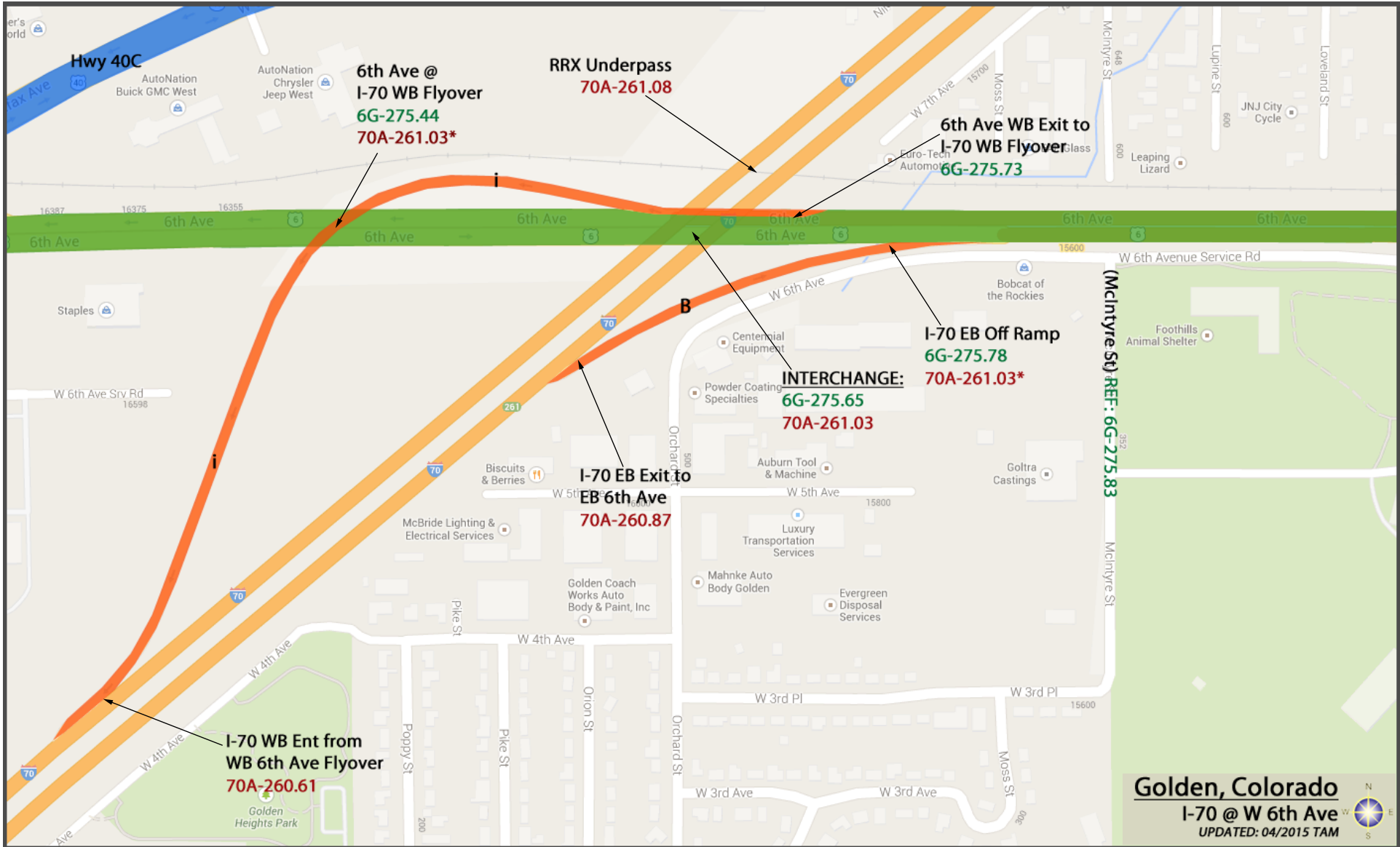


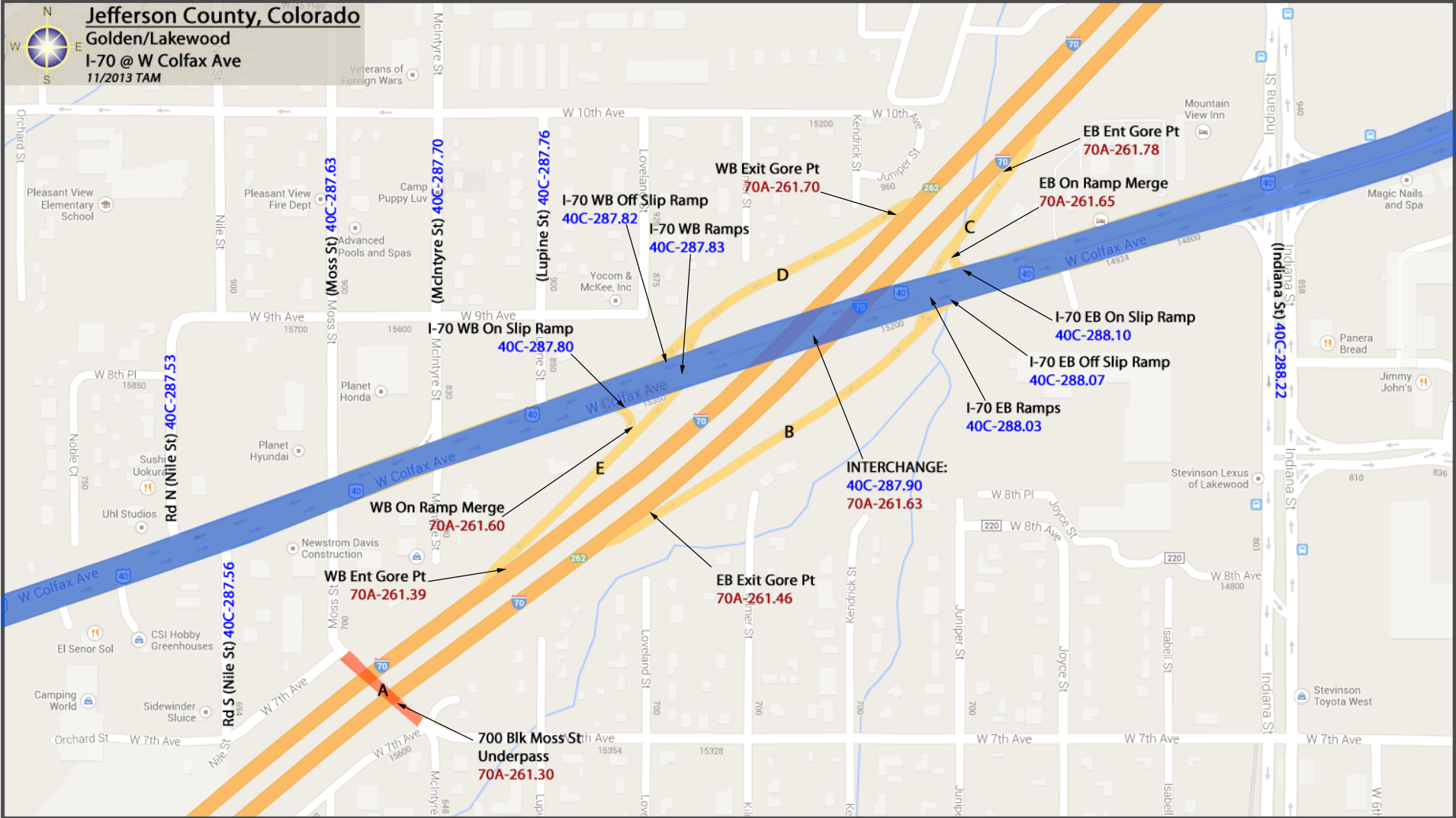
Jefferson County

Golden, Colorado

I-70 @ C-470
Updated: 10/2013 TAM

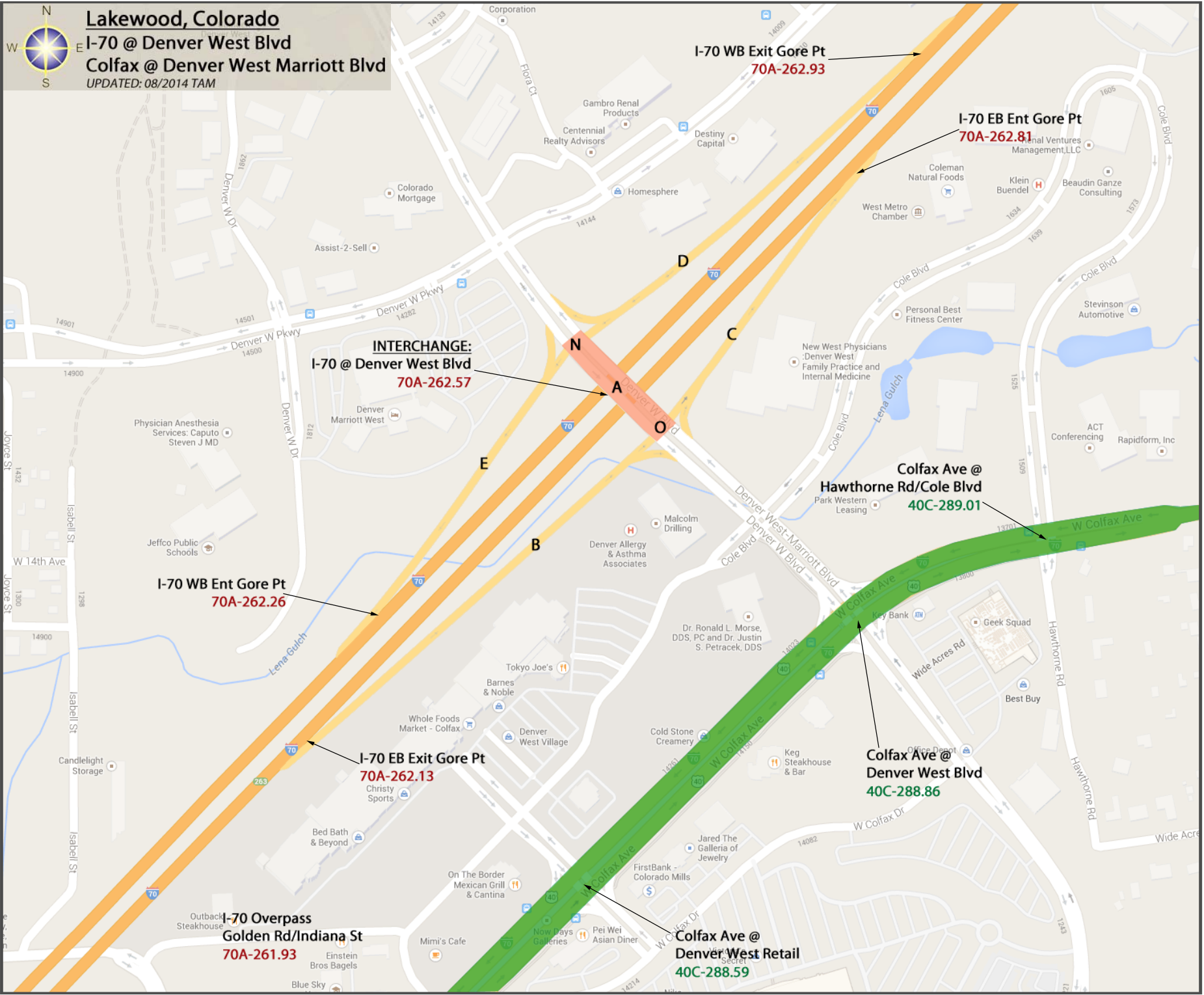








Lakewood, Colorado
I-70 @ Denver West Blvd
Colfax @ Denver West Marriott Blvd
UPDATED: 08/2014 TAM



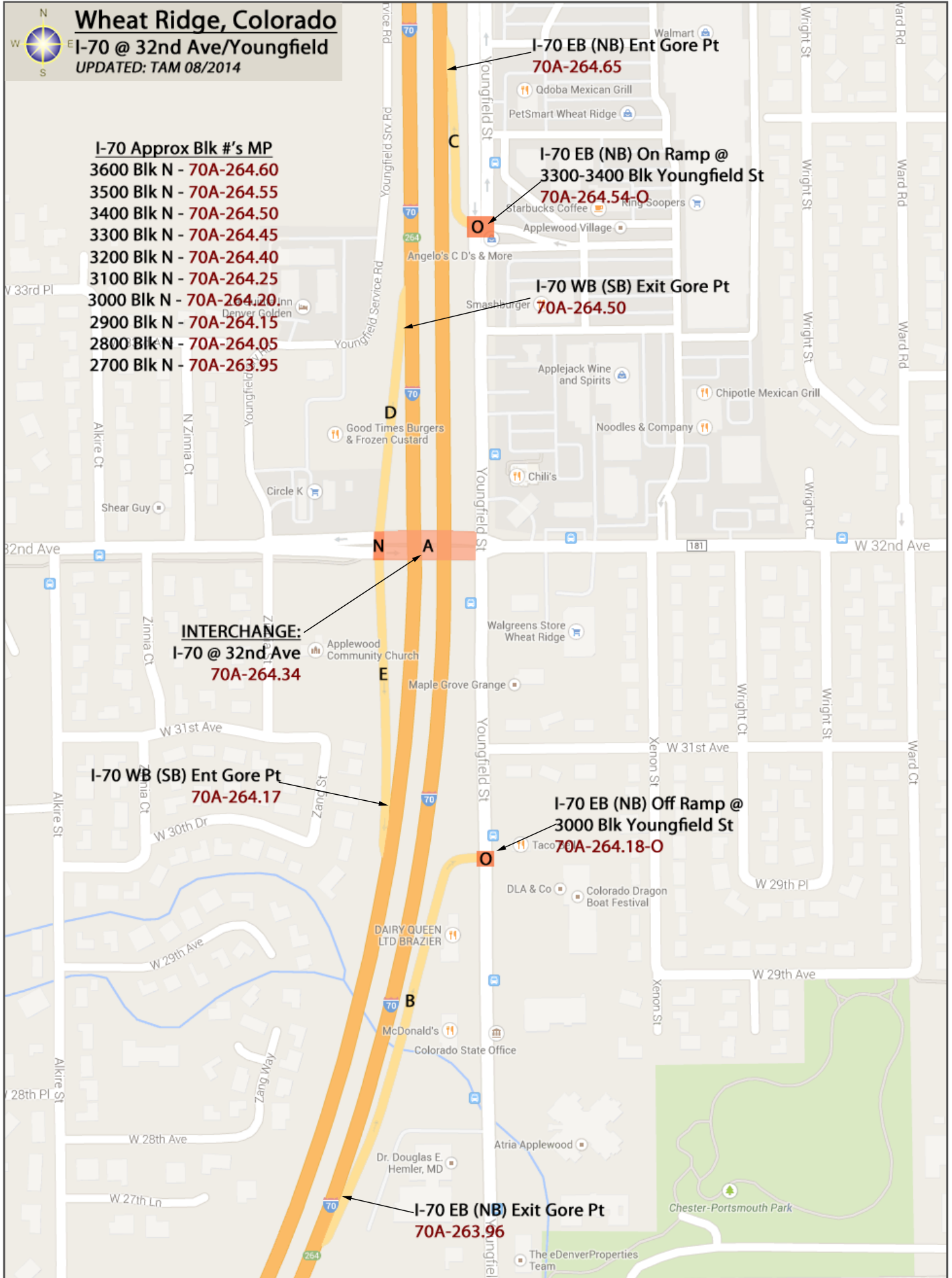
Wheat Ridge, Colorado

I-70 @ 32nd Ave/Youngfield

UPDATED: TAM 08/2014

I-70 Approx Blk #'s MP

- 3600 Blk N - 70A-264.60
- 3500 Blk N - 70A-264.55
- 3400 Blk N - 70A-264.50
- 3300 Blk N - 70A-264.45
- 3200 Blk N - 70A-264.40
- 3100 Blk N - 70A-264.25
- 3000 Blk N - 70A-264.20
- 2900 Blk N - 70A-264.15
- 2800 Blk N - 70A-264.05
- 2700 Blk N - 70A-263.95

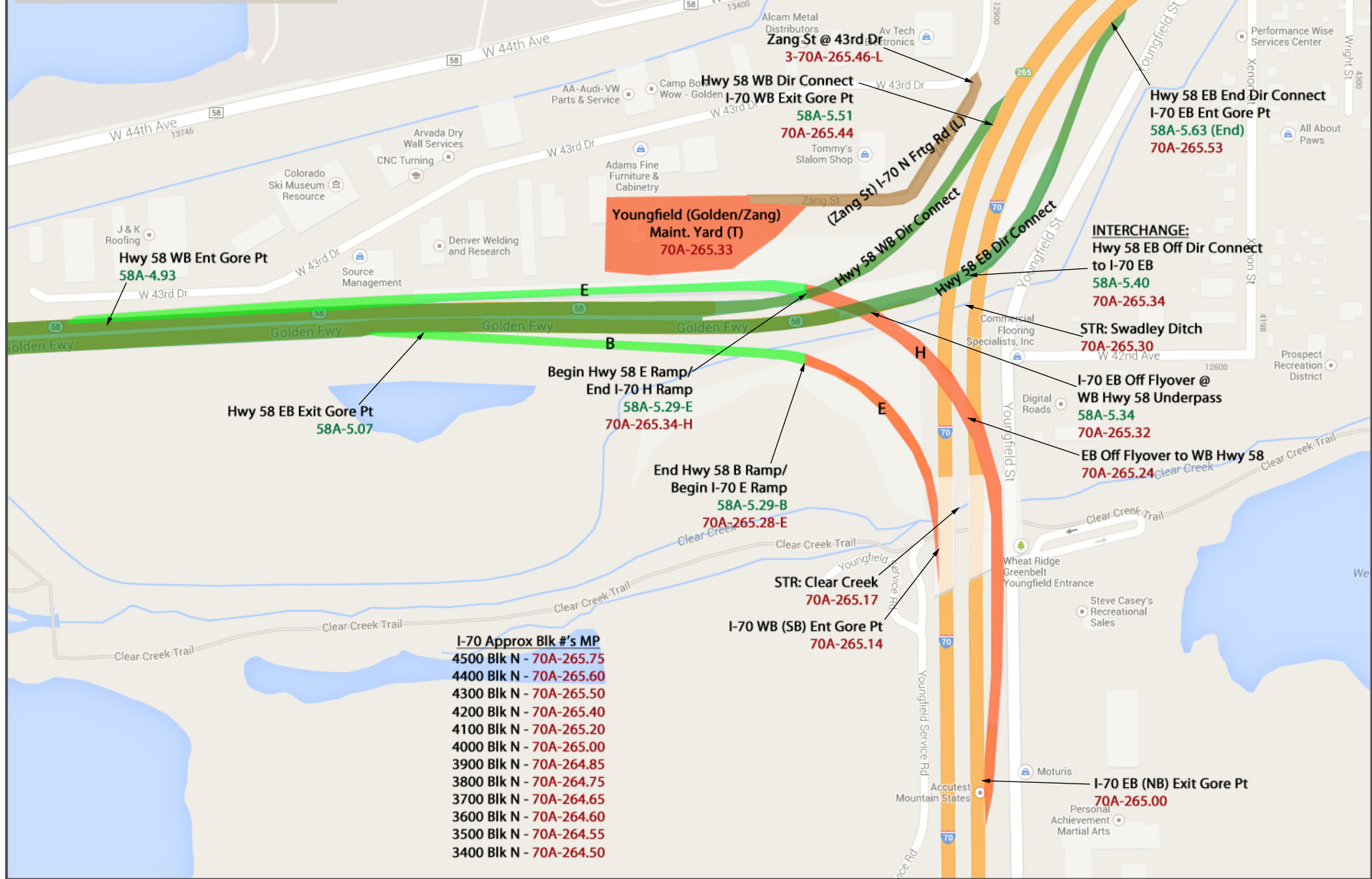




Wheatridge, Colorado

I-70 @ Hwy 58 (Golden Exit)

UPDATED: 08/2014 TAM



Hwy 58 WB Ent Gore Pt
58A-4.93

Hwy 58 EB Exit Gore Pt
58A-5.07

Begin Hwy 58 E Ramp/
End I-70 H Ramp
58A-5.29-E
70A-265.34-H

End Hwy 58 B Ramp/
Begin I-70 E Ramp
58A-5.29-B
70A-265.28-E

I-70 WB (SB) Ent Gore Pt
70A-265.14

STR: Clear Creek
70A-265.17

- I-70 Approx Blk #'s MP**
- 4500 Blk N - 70A-265.75
 - 4400 Blk N - 70A-265.60
 - 4300 Blk N - 70A-265.50
 - 4200 Blk N - 70A-265.40
 - 4100 Blk N - 70A-265.20
 - 4000 Blk N - 70A-265.00
 - 3900 Blk N - 70A-264.85
 - 3800 Blk N - 70A-264.75
 - 3700 Blk N - 70A-264.65
 - 3600 Blk N - 70A-264.60
 - 3500 Blk N - 70A-264.55
 - 3400 Blk N - 70A-264.50

Youngfield (Golden/Zang)
Maint. Yard (T)
70A-265.33

Hwy 58 WB Dir Connect
I-70 WB Exit Gore Pt
58A-5.51
70A-265.44

Zang St @ 43rd Dr
3-70A-265.46-L

Hwy 58 EB End Dir Connect
I-70 EB Ent Gore Pt
58A-5.63 (End)
70A-265.53

INTERCHANGE:
Hwy 58 EB Off Dir Connect
to I-70 EB
58A-5.40
70A-265.34

STR: Swadley Ditch
70A-265.30

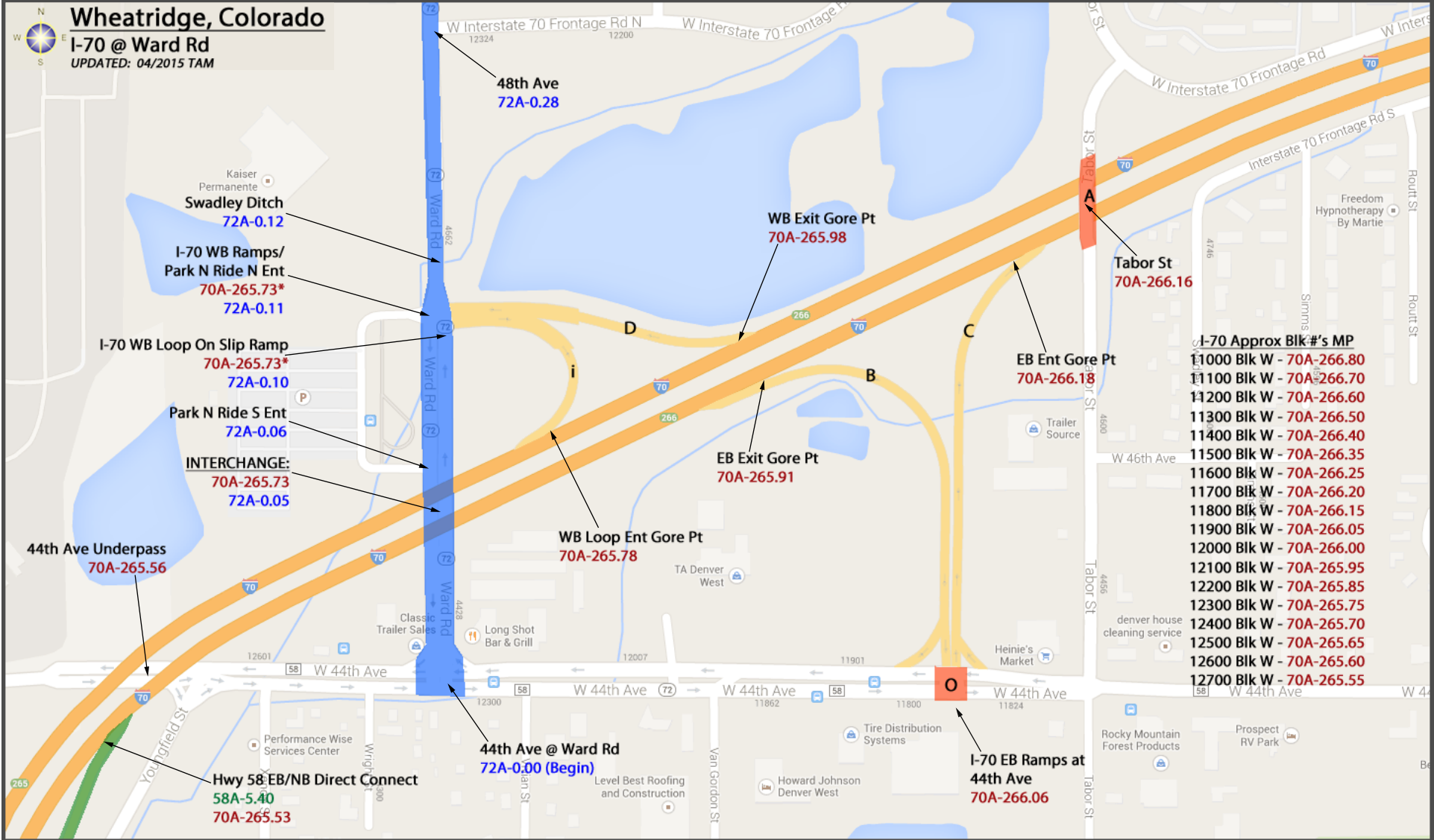
I-70 EB Off Flyover @
WB Hwy 58 Underpass
58A-5.34
70A-265.32

EB Off Flyover to WB Hwy 58
70A-265.24

I-70 EB (NB) Exit Gore Pt
70A-265.00

Wheatridge, Colorado

I-70 @ Ward Rd
 UPDATED: 04/2015 TAM



- 48th Ave
72A-0.28
- Swadley Ditch
72A-0.12
- I-70 WB Ramps/
Park N Ride N Ent
70A-265.73*
72A-0.11
- I-70 WB Loop On Slip Ramp
70A-265.73*
72A-0.10
- Park N Ride S Ent
72A-0.06
- INTERCHANGE:
70A-265.73
72A-0.05
- 44th Ave Underpass
70A-265.56
- Hwy 58 EB/NB Direct Connect
58A-5.40
70A-265.53
- 44th Ave @ Ward Rd
72A-0.00 (Begin)

- WB Exit Gore Pt
70A-265.98
- EB Ent Gore Pt
70A-266.18
- EB Exit Gore Pt
70A-265.91
- WB Loop Ent Gore Pt
70A-265.78
- I-70 EB Ramps at
44th Ave
70A-266.06
- Tabor St
70A-266.16

I-70 Approx Blk #'s MP

11000 Blk W	- 70A-266.80
11100 Blk W	- 70A-266.70
11200 Blk W	- 70A-266.60
11300 Blk W	- 70A-266.50
11400 Blk W	- 70A-266.40
11500 Blk W	- 70A-266.35
11600 Blk W	- 70A-266.25
11700 Blk W	- 70A-266.20
11800 Blk W	- 70A-266.15
11900 Blk W	- 70A-266.05
12000 Blk W	- 70A-266.00
12100 Blk W	- 70A-265.95
12200 Blk W	- 70A-265.85
12300 Blk W	- 70A-265.75
12400 Blk W	- 70A-265.70
12500 Blk W	- 70A-265.65
12600 Blk W	- 70A-265.60
12700 Blk W	- 70A-265.55

I-70 at HWY 72A / Ward Rd
Prior to 2011

jcf - 8/11

266.16

72A - .11

72A - .10

D

70A - 265.98

I

70A - 265.78

70A - 265.91

C

B

70A - 265.78

70A - 265.73

72A - 0.05


B

C

72A - 0.00

O

70A - 265.78



Ward Rd

72

Tabor St

W

58

W 44

St

WHEATRIDGE, COLORADO

I-70 at Kipling St

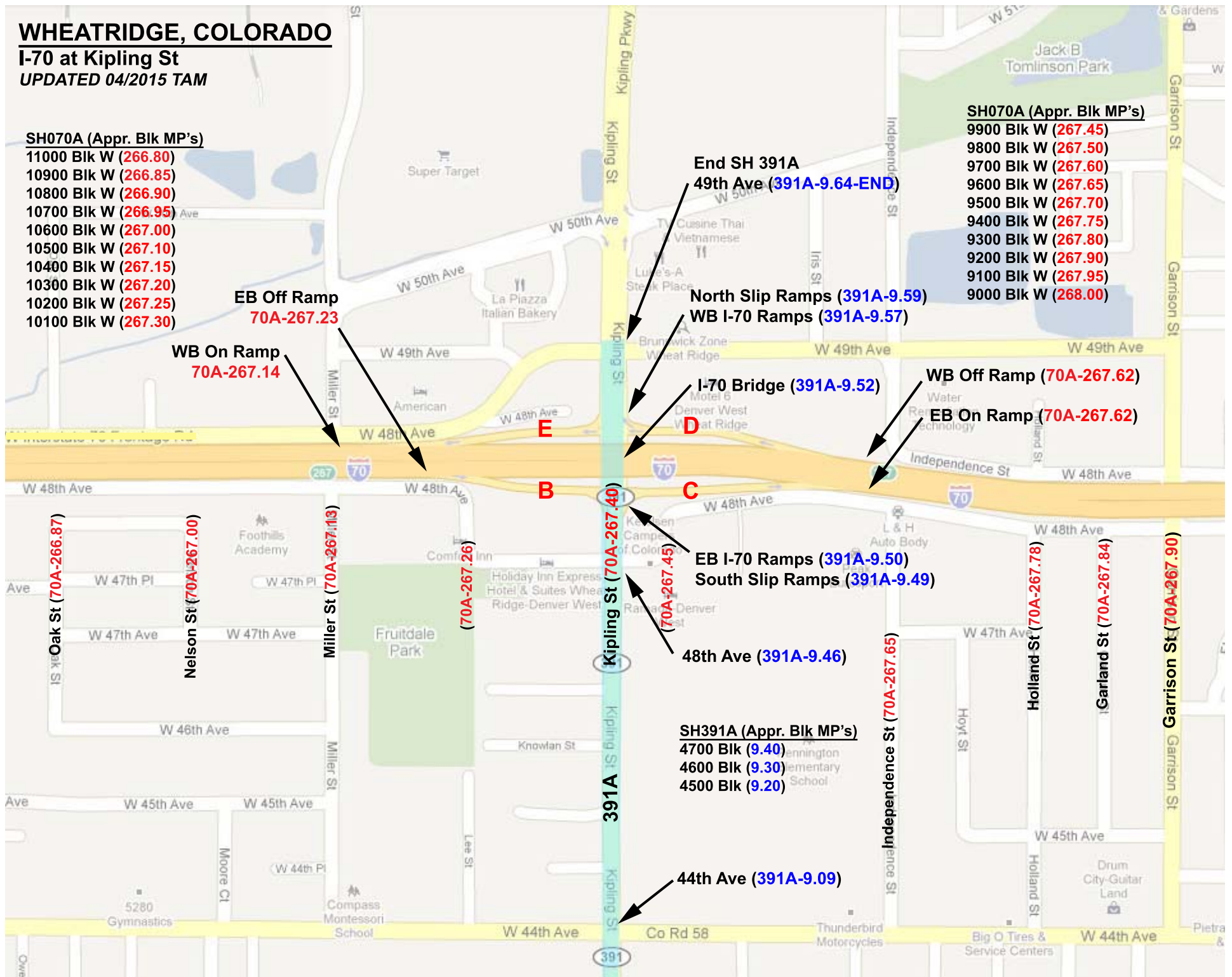
UPDATED 04/2015 TAM

SH070A (Appr. Blk MP's)

- 11000 Blk W (266.80)
- 10900 Blk W (266.85)
- 10800 Blk W (266.90)
- 10700 Blk W (266.95)
- 10600 Blk W (267.00)
- 10500 Blk W (267.10)
- 10400 Blk W (267.15)
- 10300 Blk W (267.20)
- 10200 Blk W (267.25)
- 10100 Blk W (267.30)

SH070A (Appr. Blk MP's)

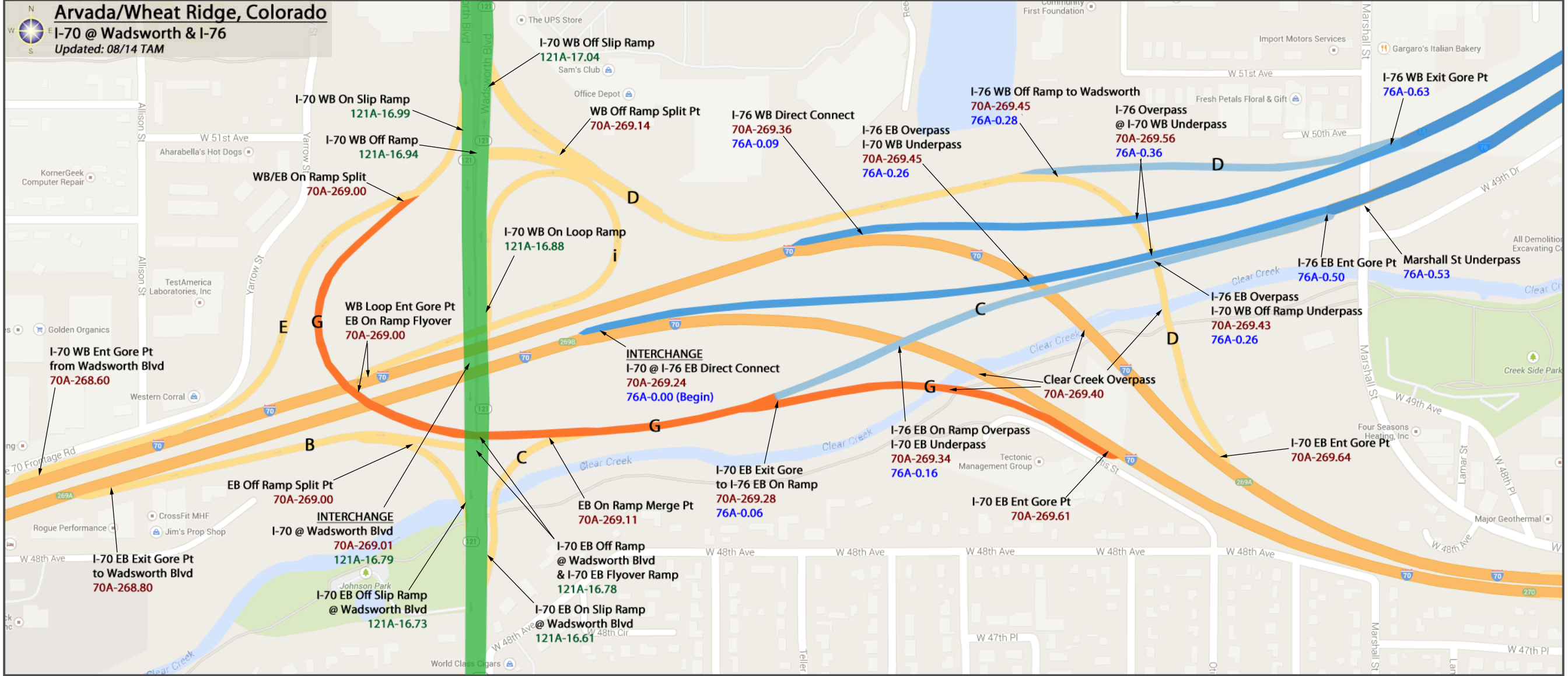
- 9900 Blk W (267.45)
- 9800 Blk W (267.50)
- 9700 Blk W (267.60)
- 9600 Blk W (267.65)
- 9500 Blk W (267.70)
- 9400 Blk W (267.75)
- 9300 Blk W (267.80)
- 9200 Blk W (267.90)
- 9100 Blk W (267.95)
- 9000 Blk W (268.00)

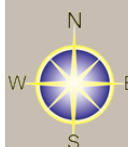


Arvada/Wheat Ridge, Colorado

I-70 @ Wadsworth & I-76

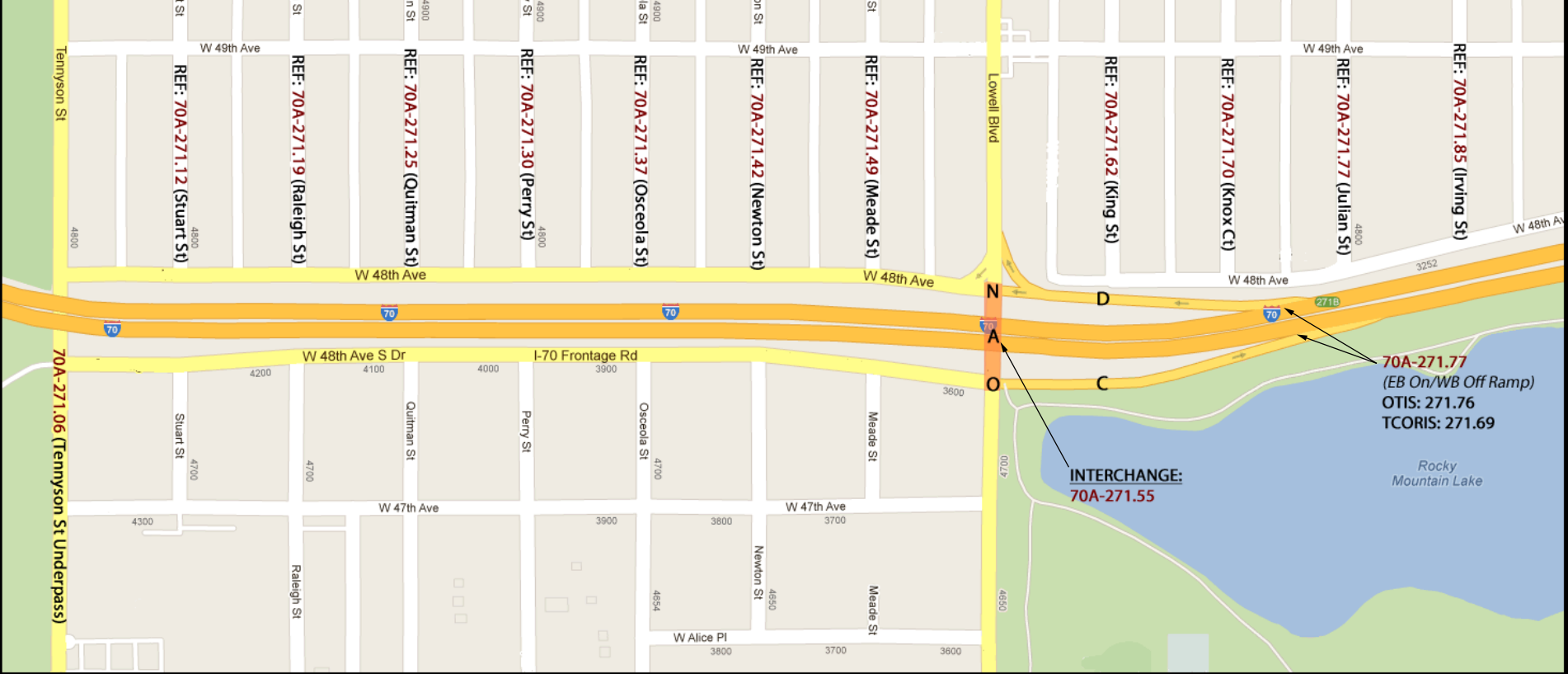
Updated: 08/14 TAM





Lakeside & Denver, Colorado
I-70 at Sheridan Blvd
 UPDATED: 12/12 TAM

Denver, Colorado
I-70 at Lowell Blvd
 11/2012 TAM



Denver, Colorado

I-70 @ Pecos St

New Configuration Opened October 2013

TAM 04/2016



**WB On Ramp Merge Pt
& 48th Ave at WB On Slip Ramp**
70A-272.98

Pecos @ 48th Ave
70A-273.02-N

**EB Off Ramp Split Pt
& 48th Ave at EB Off Slip Ramp**
70A-273.05

WB Exitt Gore Pt
70A-273.34

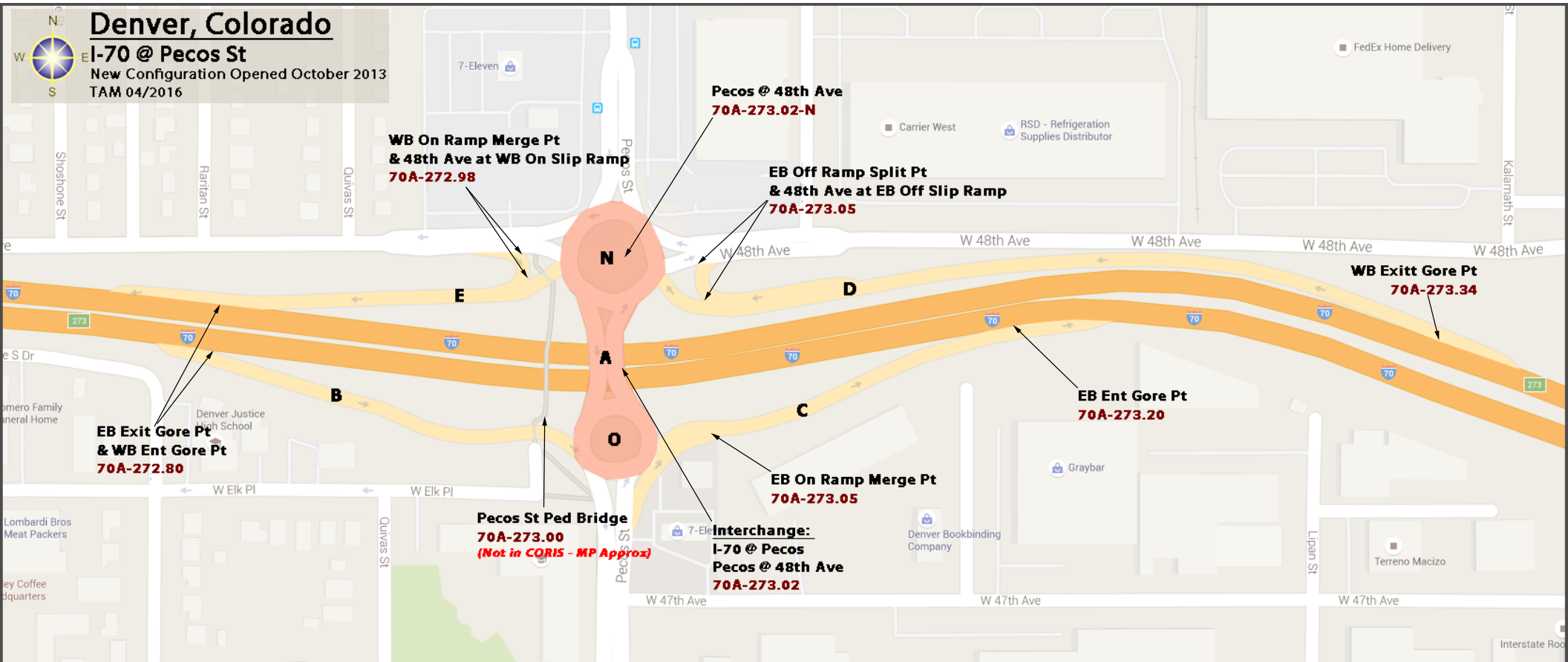
**EB Exit Gore Pt
& WB Ent Gore Pt**
70A-272.80

EB Ent Gore Pt
70A-273.20

EB On Ramp Merge Pt
70A-273.05

Pecos St Ped Bridge
70A-273.00
(Not in CORIS - MP Approx)

**Interchange:
I-70 @ Pecos
Pecos @ 48th Ave**
70A-273.02

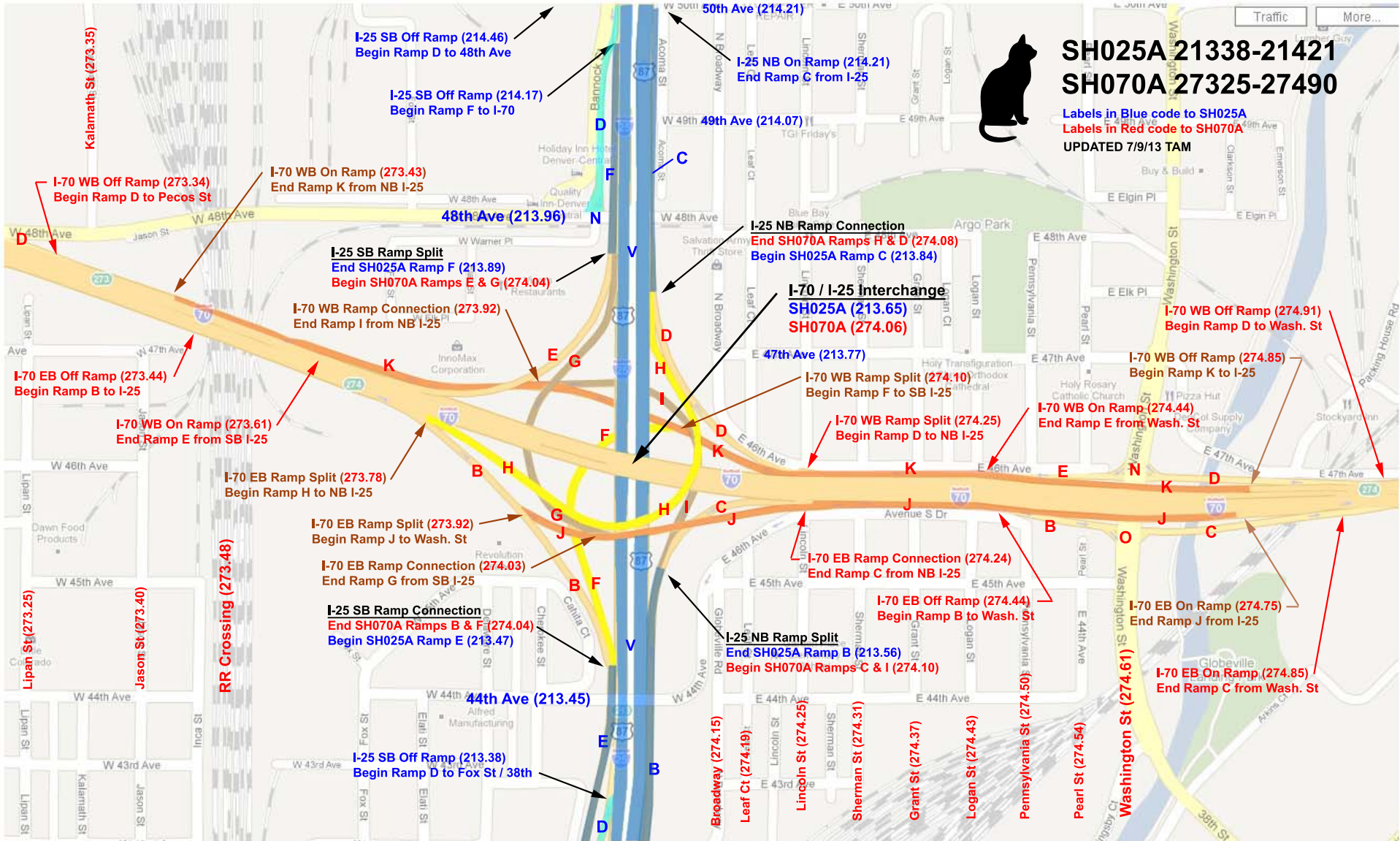




Code all 48th at Pecos St to I-70 "N" Intersection.
One light, one intersection.



Denver, Colorado
I-70 @ Pecos St
06/11 TAM



SH025A 21338-21421
SH070A 27325-27490

Labels in Blue code to SH025A
 Labels in Red code to SH070A
 UPDATED 7/9/13 TAM



I-25 SB Off Ramp (214.46)
 Begin Ramp D to 48th Ave

I-25 SB Off Ramp (214.17)
 Begin Ramp F to I-70

50th Ave (214.21)

I-25 NB On Ramp (214.21)
 End Ramp C from I-25

49th Ave (214.07)

Kalamath St (273.35)

I-70 WB Off Ramp (273.34)
 Begin Ramp D to Pecos St

I-70 WB On Ramp (273.43)
 End Ramp K from NB I-25

48th Ave (213.96)

I-25 SB Ramp Split
 End SH025A Ramp F (213.89)
 Begin SH070A Ramps E & G (274.04)

I-70 WB Ramp Connection (273.92)
 End Ramp I from NB I-25

I-25 NB Ramp Connection
 End SH070A Ramps H & D (274.08)
 Begin SH025A Ramp C (213.84)

I-70 / I-25 Interchange
 SH025A (213.65)
 SH070A (274.06)

I-70 WB Off Ramp (274.91)
 Begin Ramp D to Wash. St

I-70 EB Off Ramp (273.44)
 Begin Ramp B to I-25

I-70 WB On Ramp (273.61)
 End Ramp E from SB I-25

I-70 EB Ramp Split (273.78)
 Begin Ramp H to NB I-25

I-70 WB Ramp Split (274.10)
 Begin Ramp F to SB I-25

I-70 WB Off Ramp (274.85)
 Begin Ramp K to I-25

I-70 WB On Ramp (274.44)
 End Ramp E from Wash. St

I-70 WB Ramp Split (274.25)
 Begin Ramp D to NB I-25

I-70 EB Ramp Connection (274.24)
 End Ramp C from NB I-25

I-70 EB Off Ramp (274.44)
 Begin Ramp B to Wash. St

I-70 EB On Ramp (274.75)
 End Ramp J from I-25

I-70 EB On Ramp (274.85)
 End Ramp C from Wash. St

I-70 EB Ramp Split (273.92)
 Begin Ramp J to Wash. St

I-70 EB Ramp Connection (274.03)
 End Ramp G from SB I-25

I-25 SB Ramp Connection
 End SH070A Ramps B & F (274.04)
 Begin SH025A Ramp E (213.47)

I-25 NB Ramp Split
 End SH025A Ramp B (213.56)
 Begin SH070A Ramps C & I (274.10)

Lipan St (273.25)

Jason St (273.40)

RR Crossing (273.48)

44th Ave (213.45)

I-25 SB Off Ramp (213.38)
 Begin Ramp D to Fox St / 38th

Broadway (274.15)

Leaf Ct (274.19)

Lincoln St (274.25)

Sherman St (274.31)

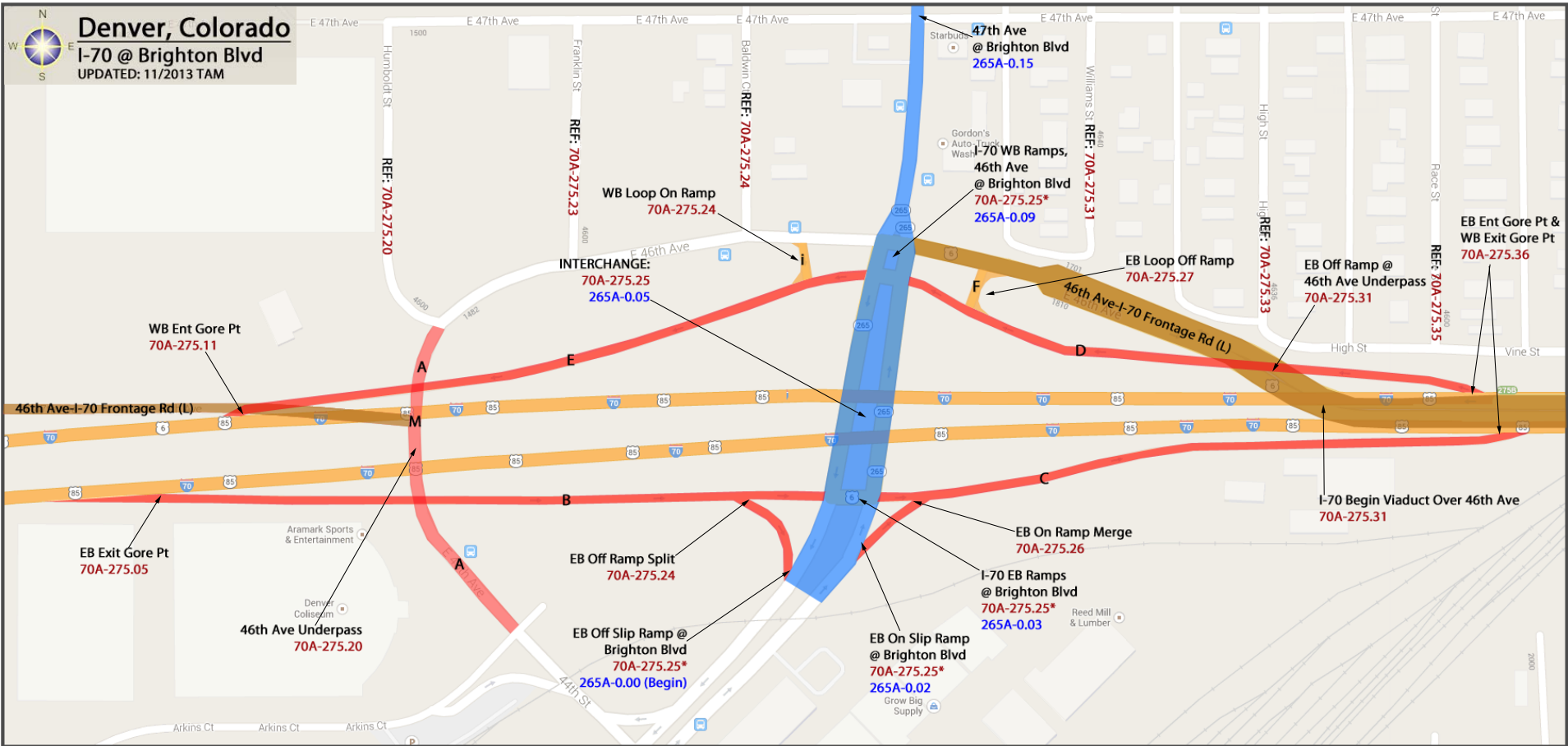
Grant St (274.37)

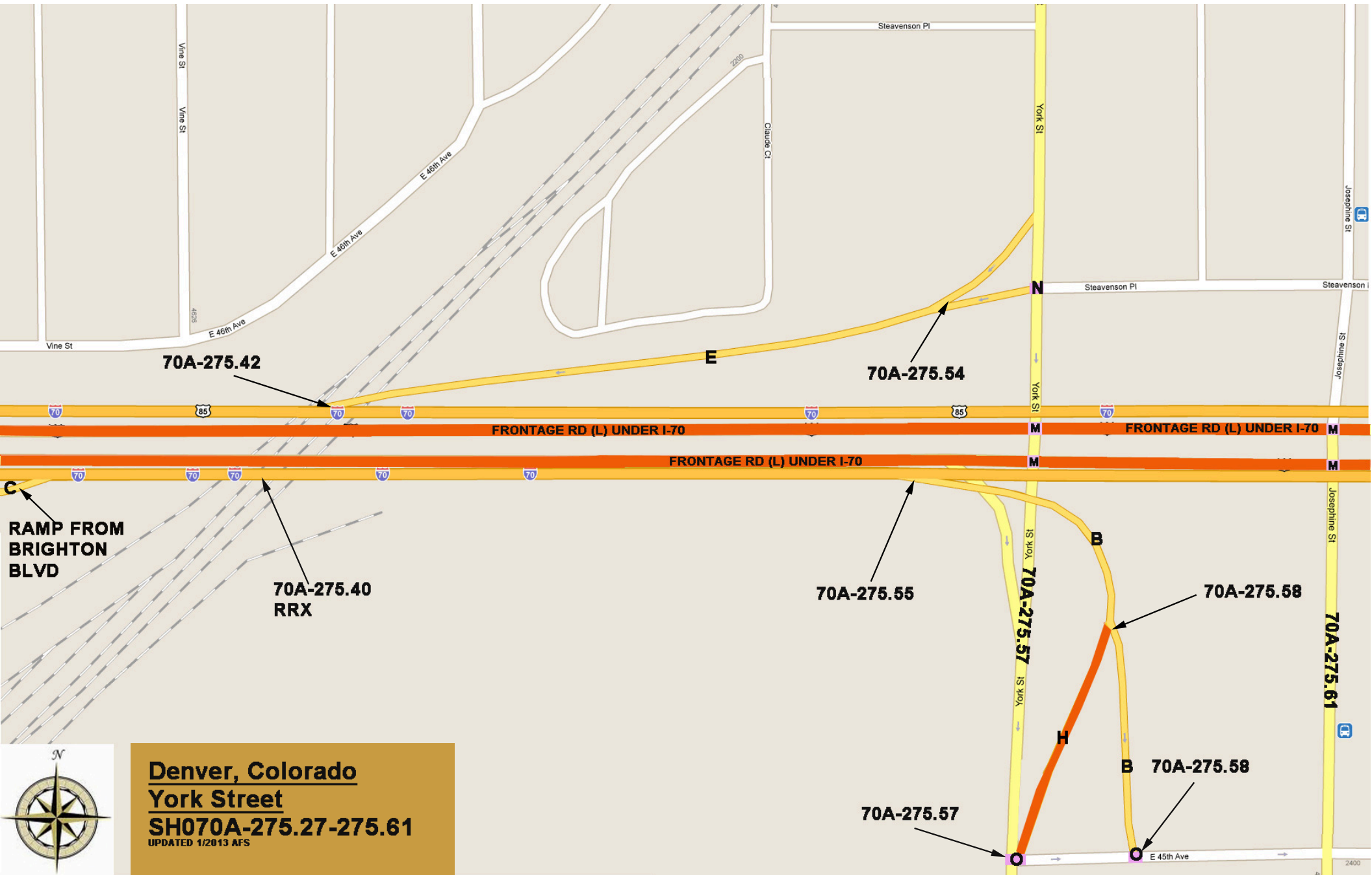
Logan St (274.43)

Pennsylvania St (274.50)

Pearl St (274.54)

Washington St (274.61)





70A-275.42

70A-275.54

FRONTAGE RD (L) UNDER I-70

FRONTAGE RD (L) UNDER I-70

FRONTAGE RD (L) UNDER I-70

C
RAMP FROM
BRIGHTON
BLVD

70A-275.40
RRX

70A-275.55

York St
70A-275.57

70A-275.58

Josephine St
70A-275.61

B

H

B

70A-275.58

70A-275.57

E 45th Ave



Denver, Colorado
York Street
SH070A-275.27-275.61
 UPDATED 1/2013 AFS

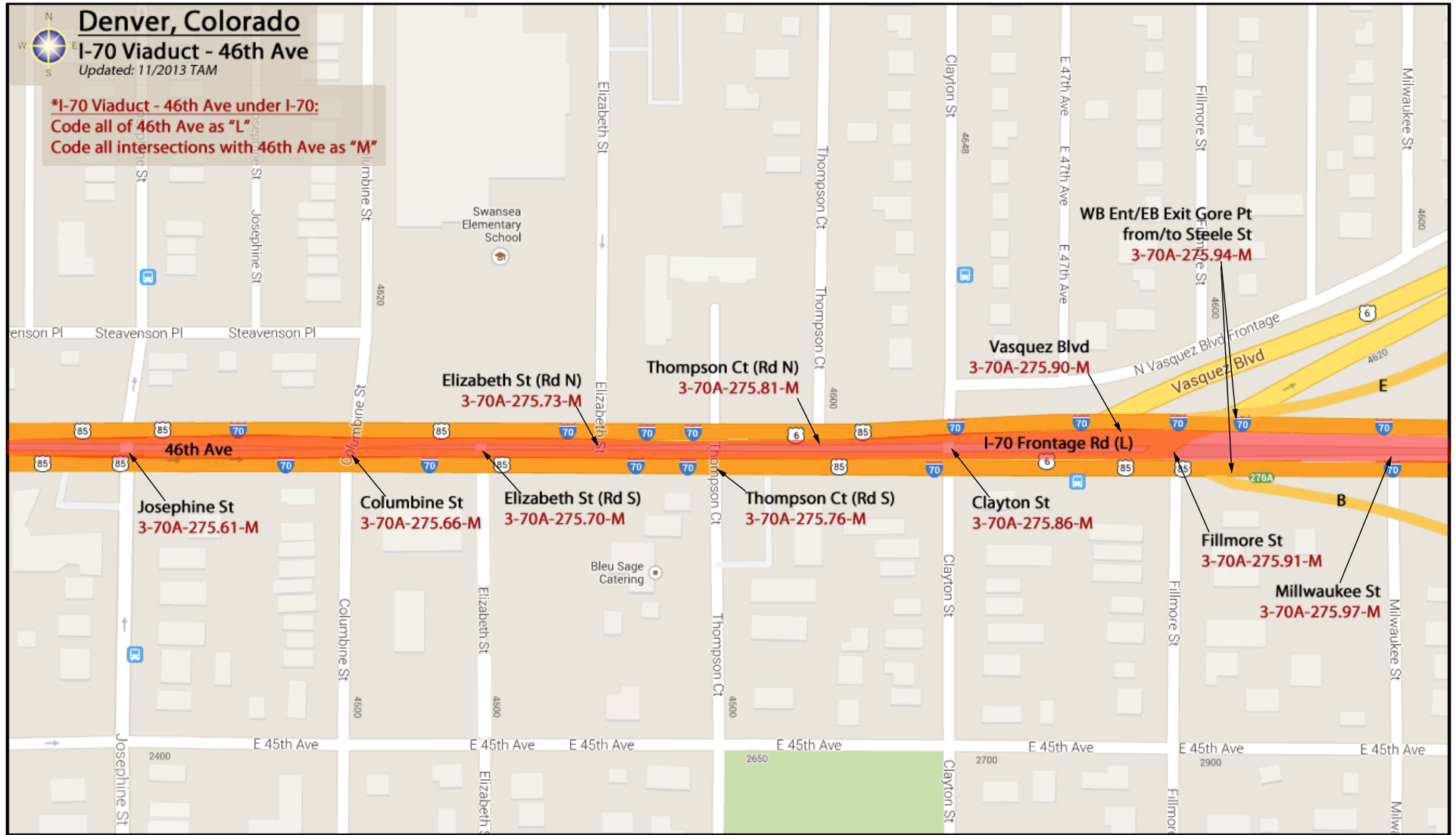


Denver, Colorado

I-70 Viaduct - 46th Ave

Updated: 11/2013 TAM

***I-70 Viaduct - 46th Ave under I-70:
Code all of 46th Ave as "L"
Code all intersections with 46th Ave as "M"**



46th Ave

**Josephine St
3-70A-275.61-M**

**Columbine St
3-70A-275.66-M**

**Elizabeth St (Rd S)
3-70A-275.70-M**

**Elizabeth St (Rd N)
3-70A-275.73-M**

**Thompson Ct (Rd N)
3-70A-275.81-M**

**Thompson Ct (Rd S)
3-70A-275.76-M**

**Clayton St
3-70A-275.86-M**

**Vasquez Blvd
3-70A-275.90-M**

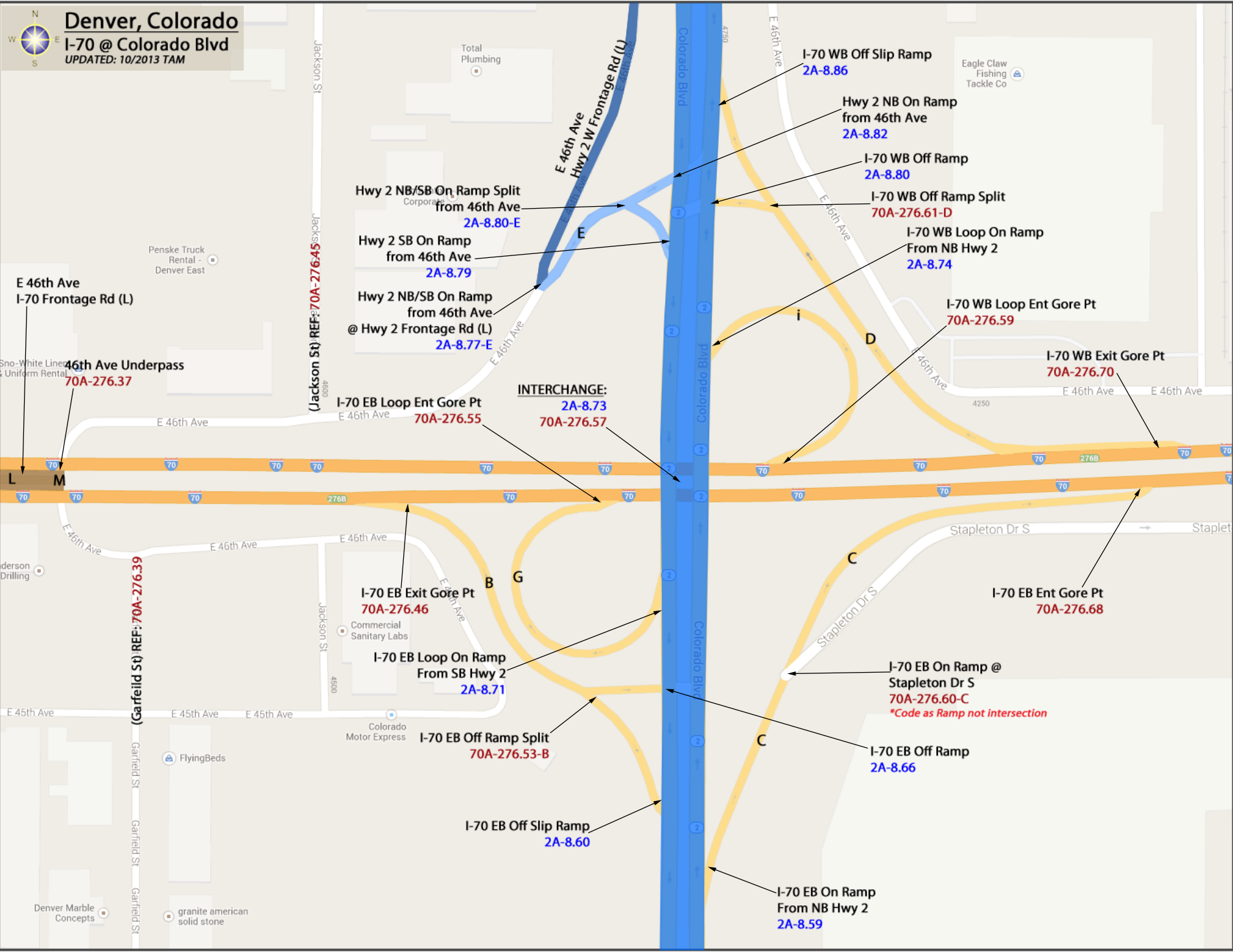
**Fillmore St
3-70A-275.91-M**

**Millwaukee St
3-70A-275.97-M**

**WB Ent/EB Exit Gore Pt
from/to Steele St
3-70A-275.94-M**

I-70 Frontage Rd (L)

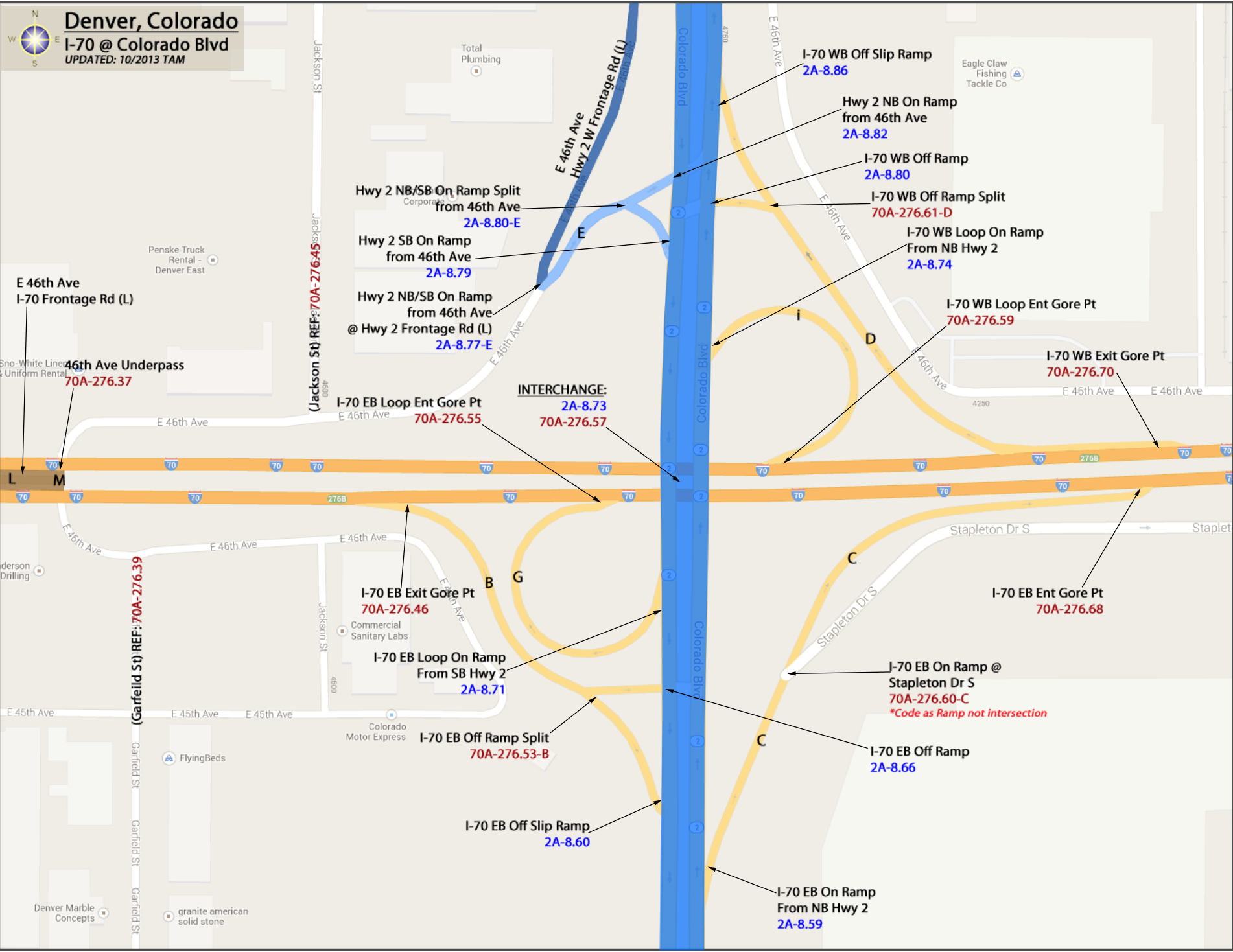
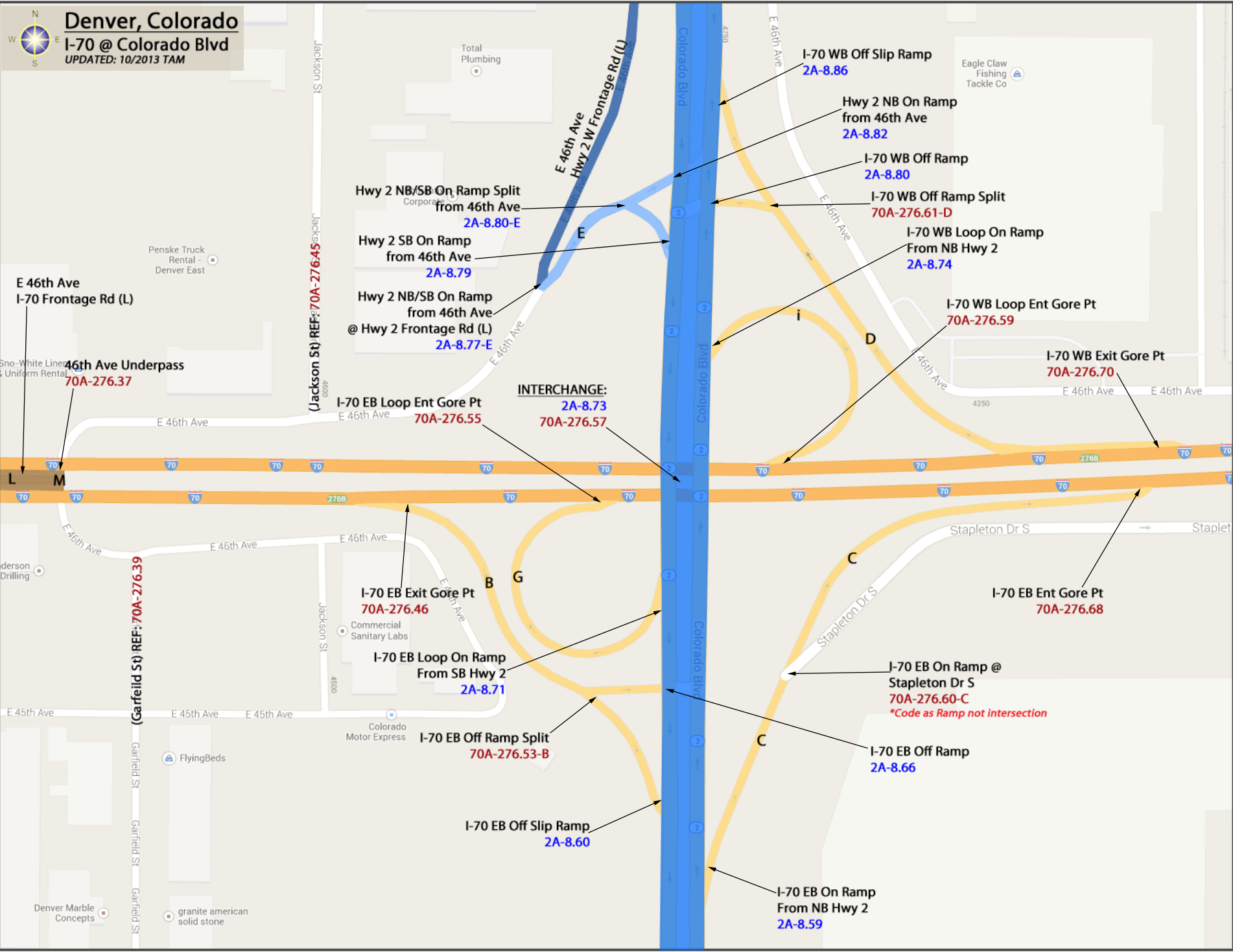
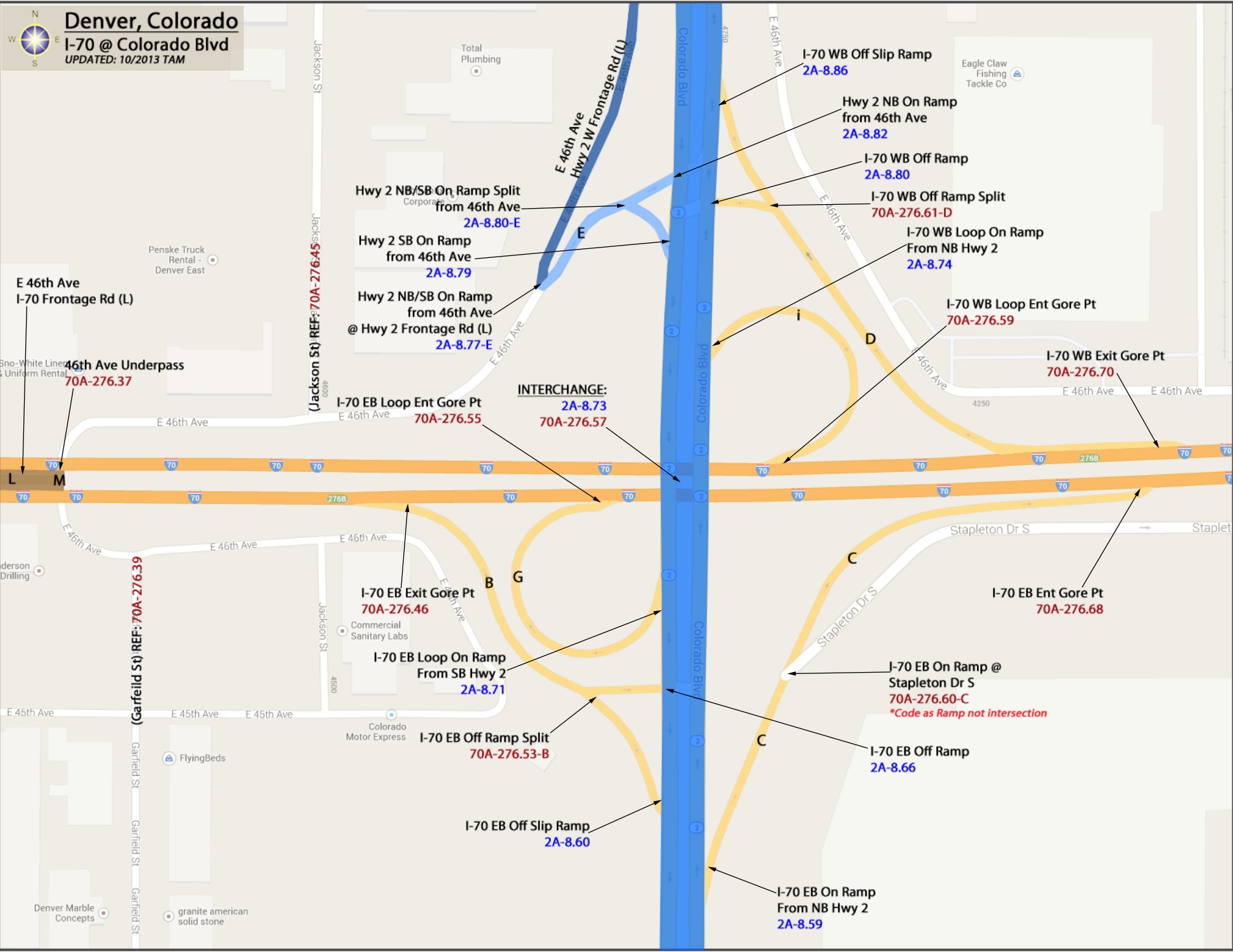
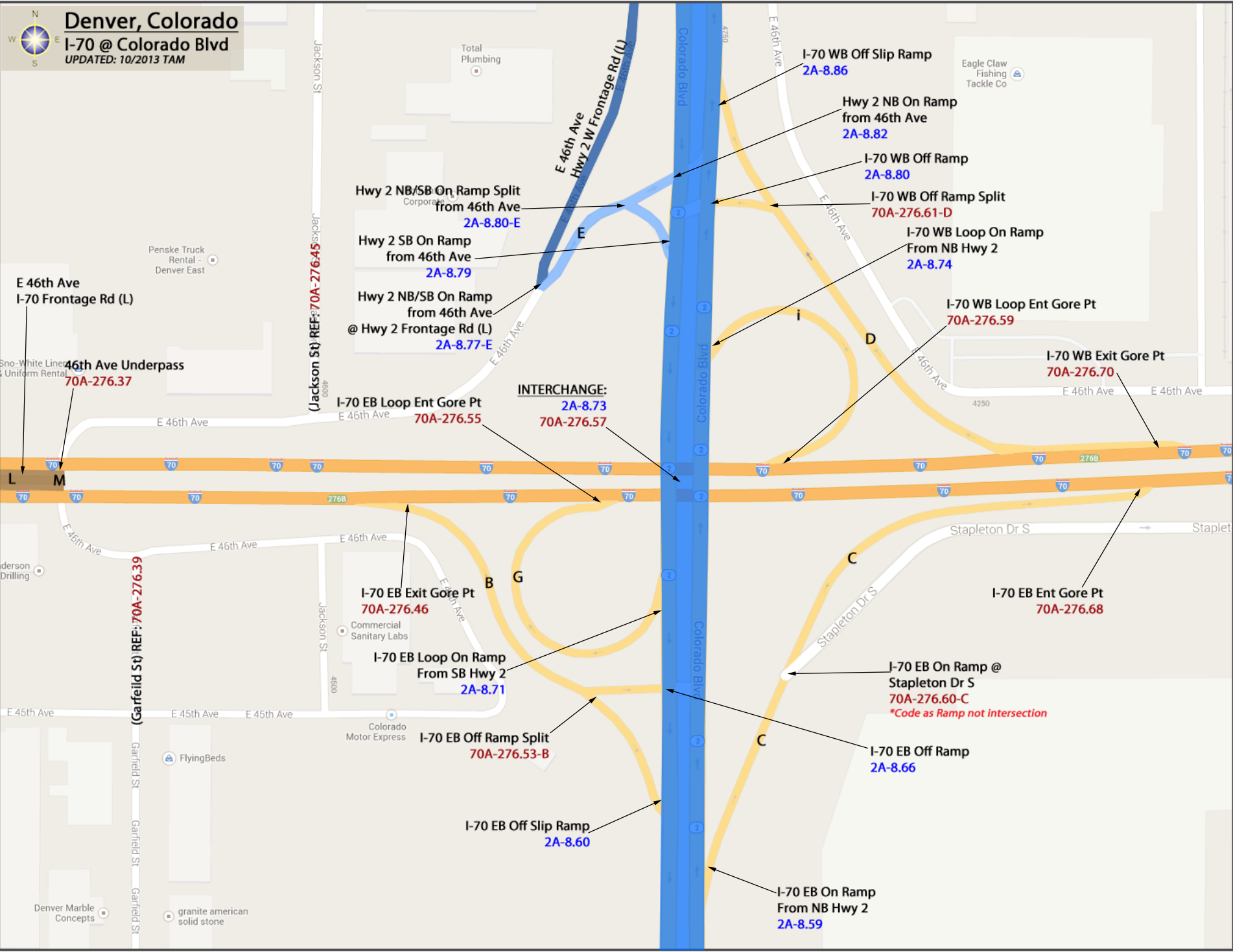
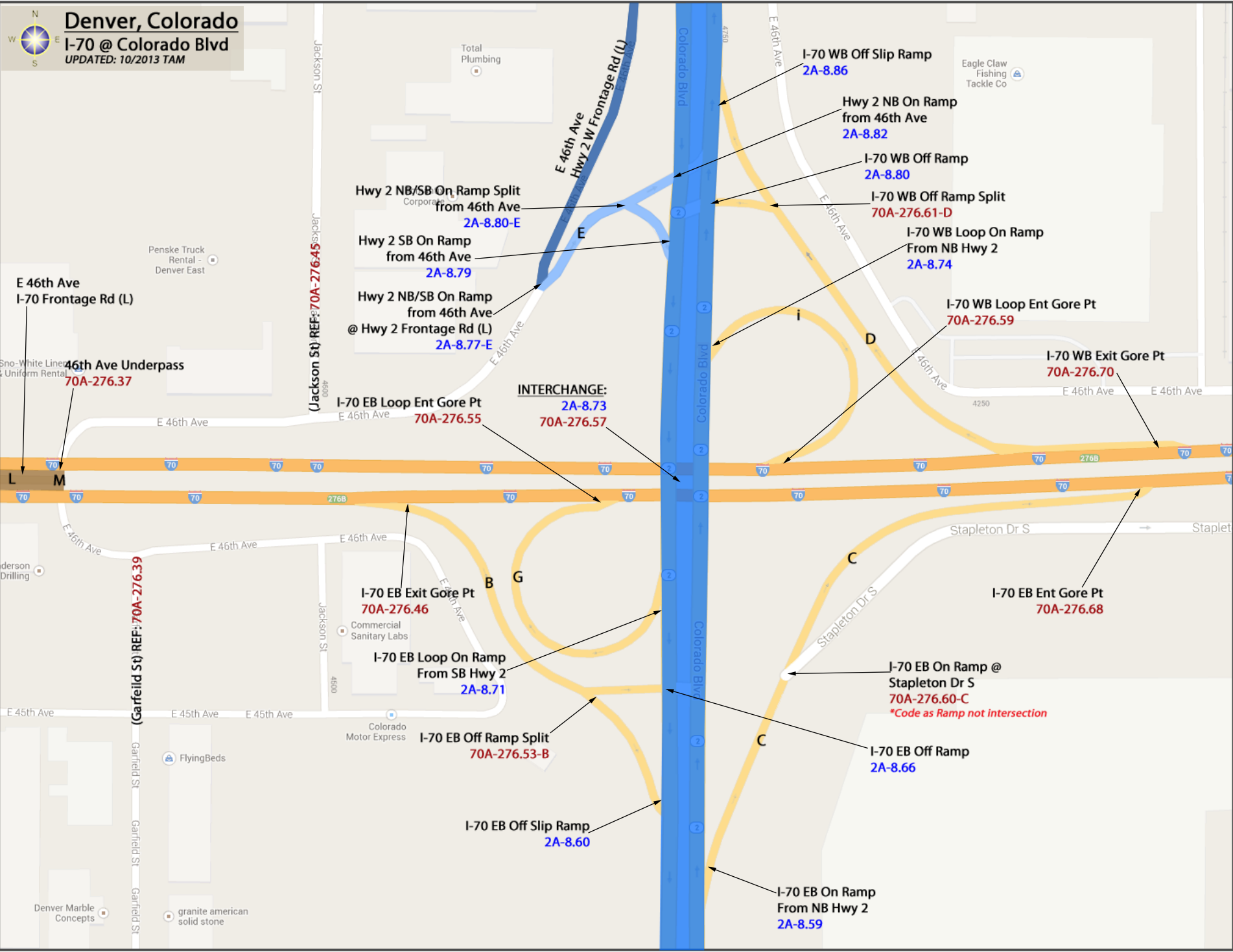
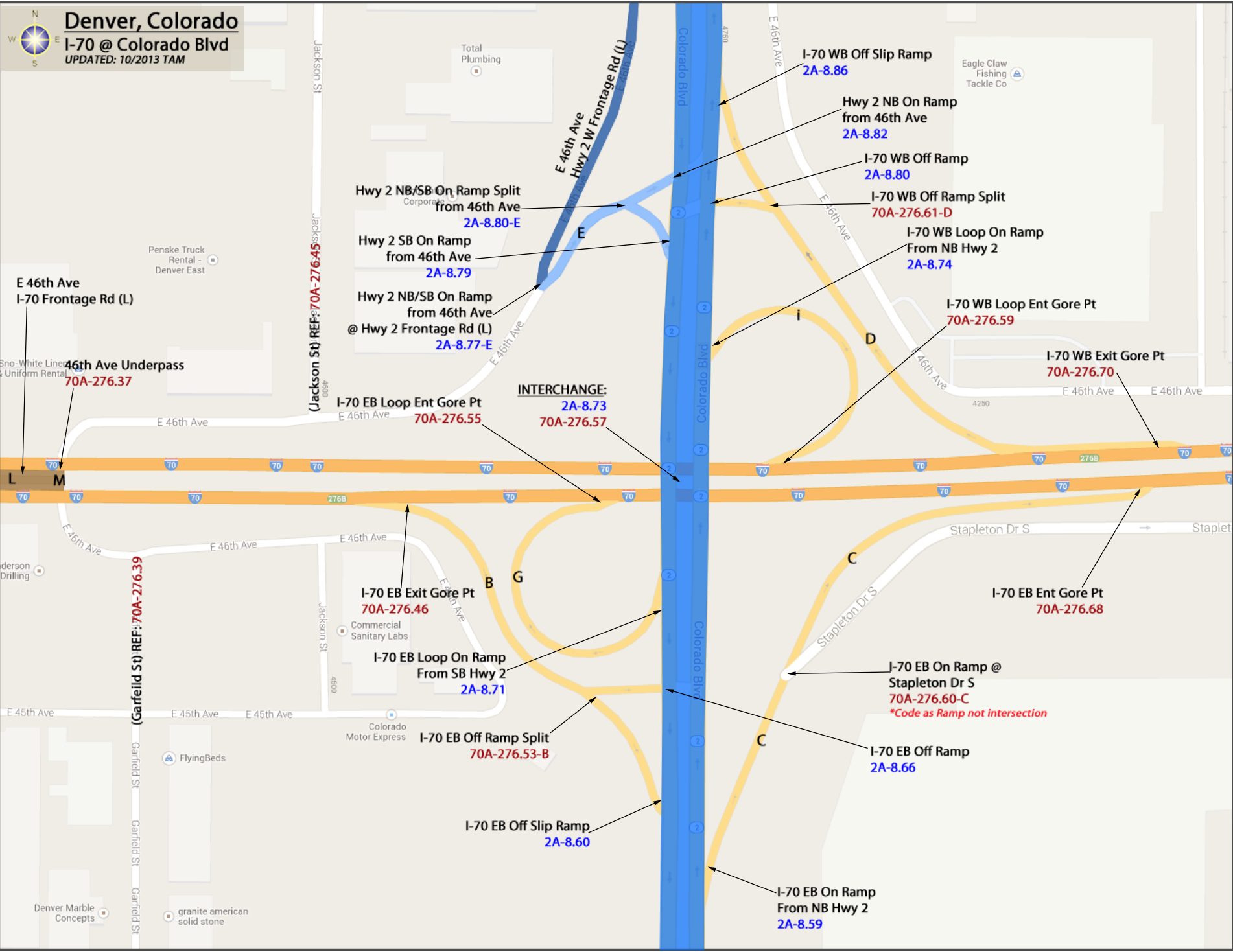
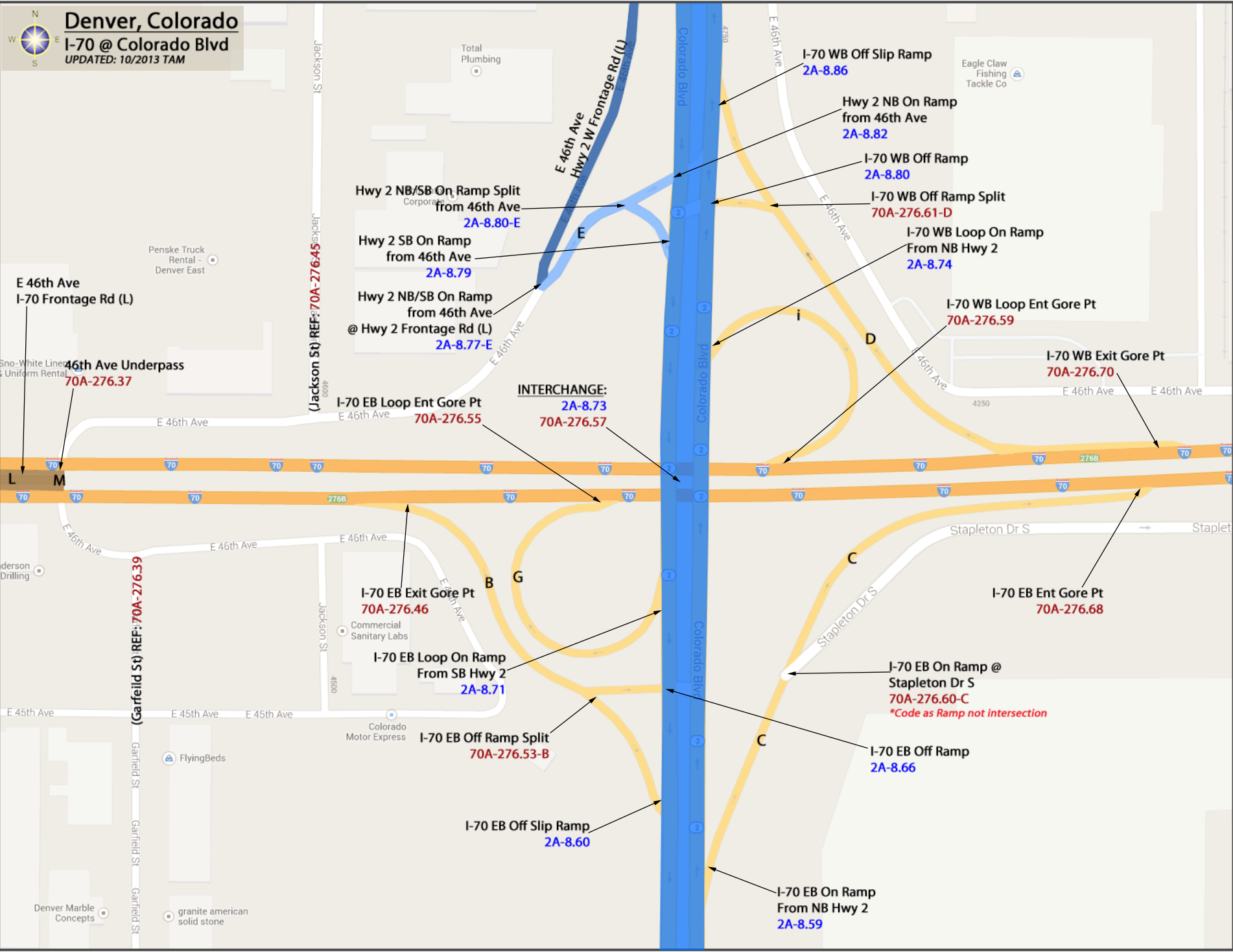
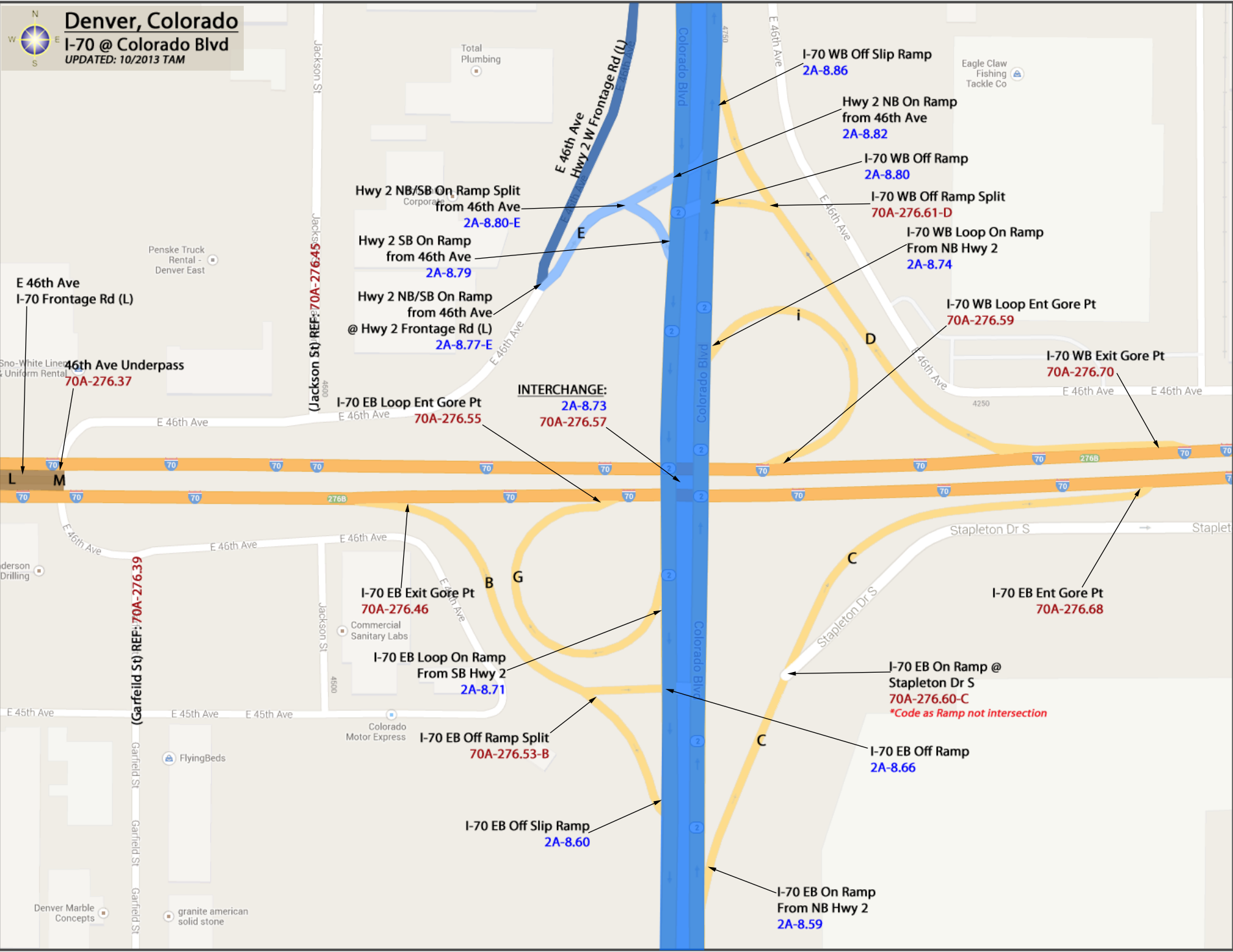
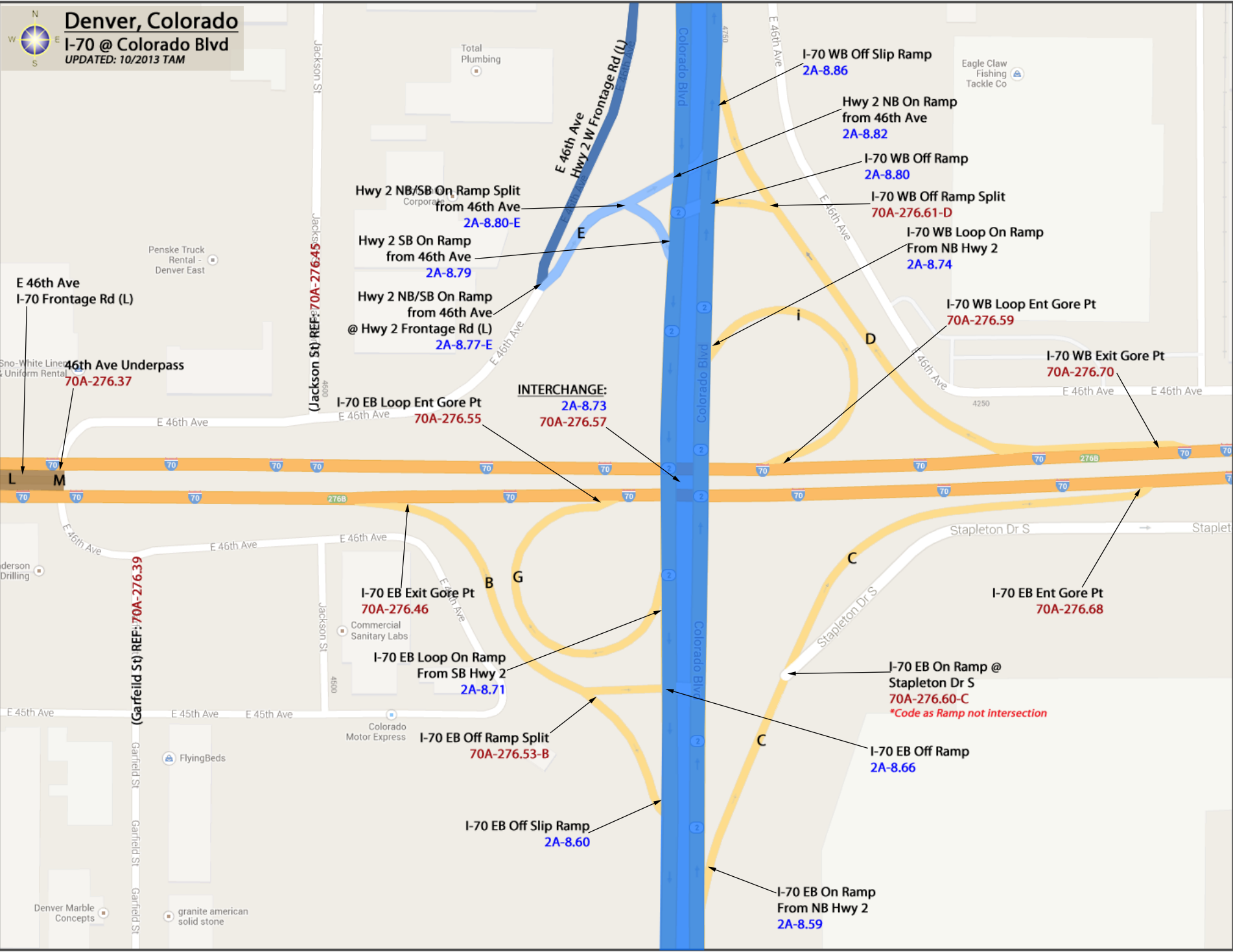
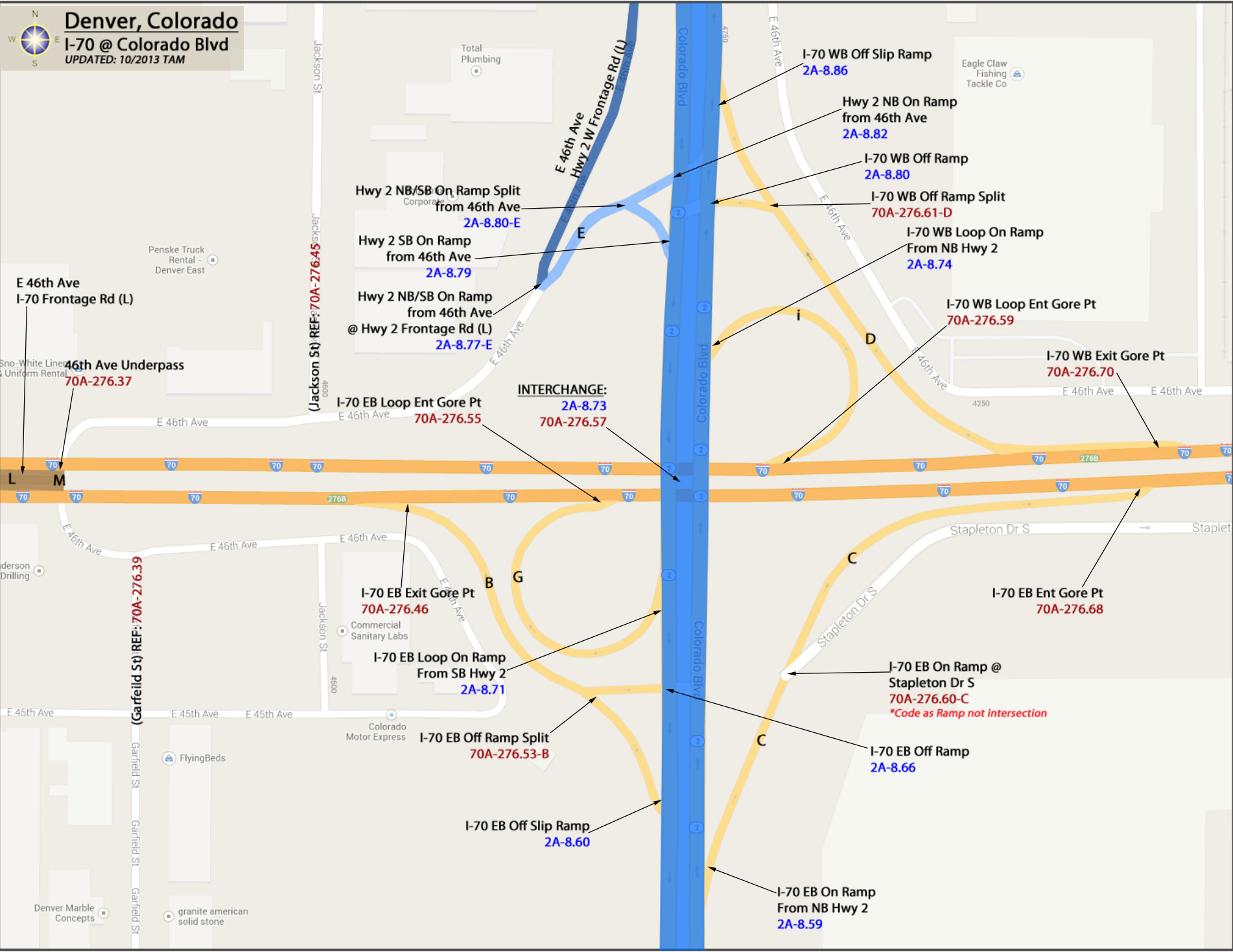
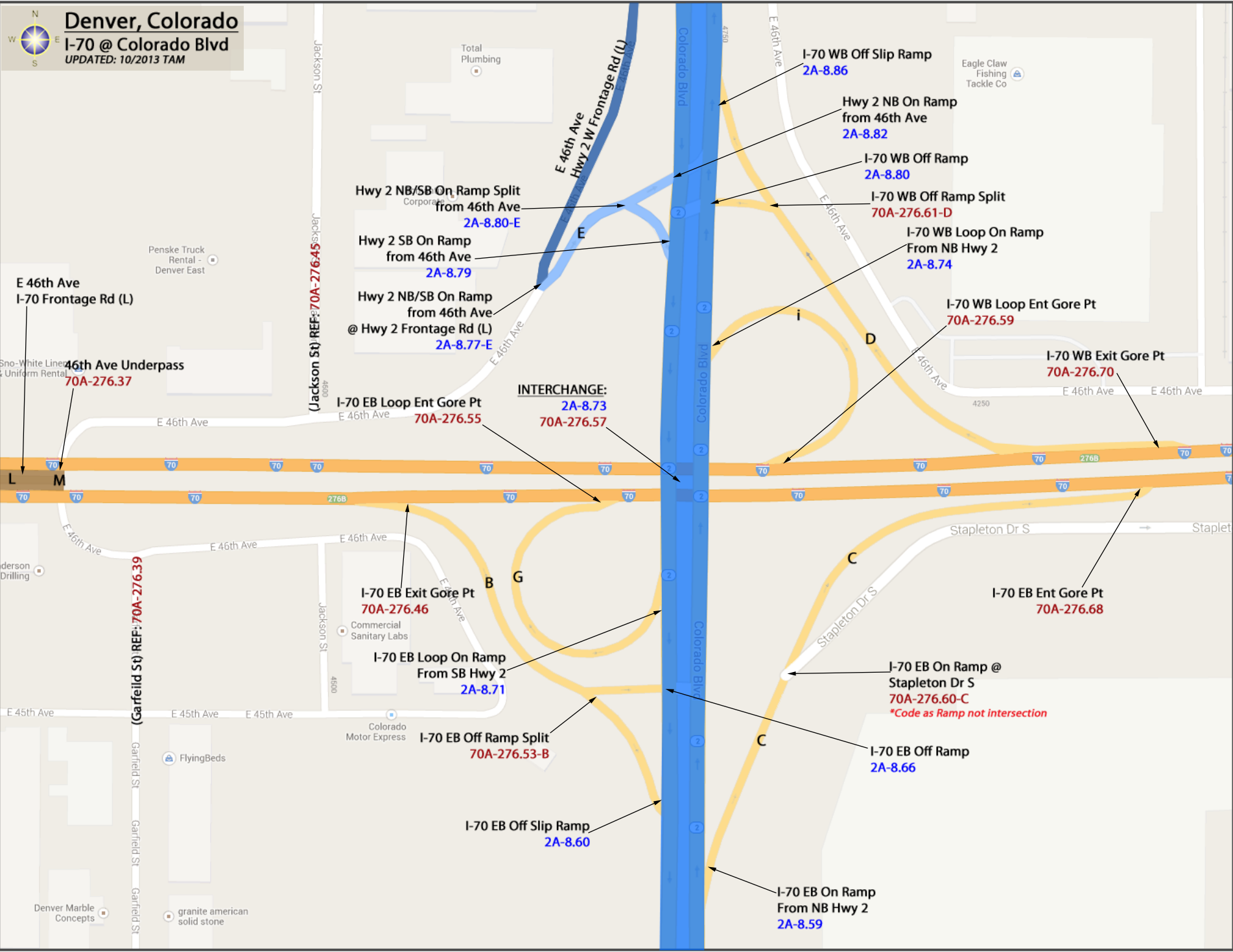
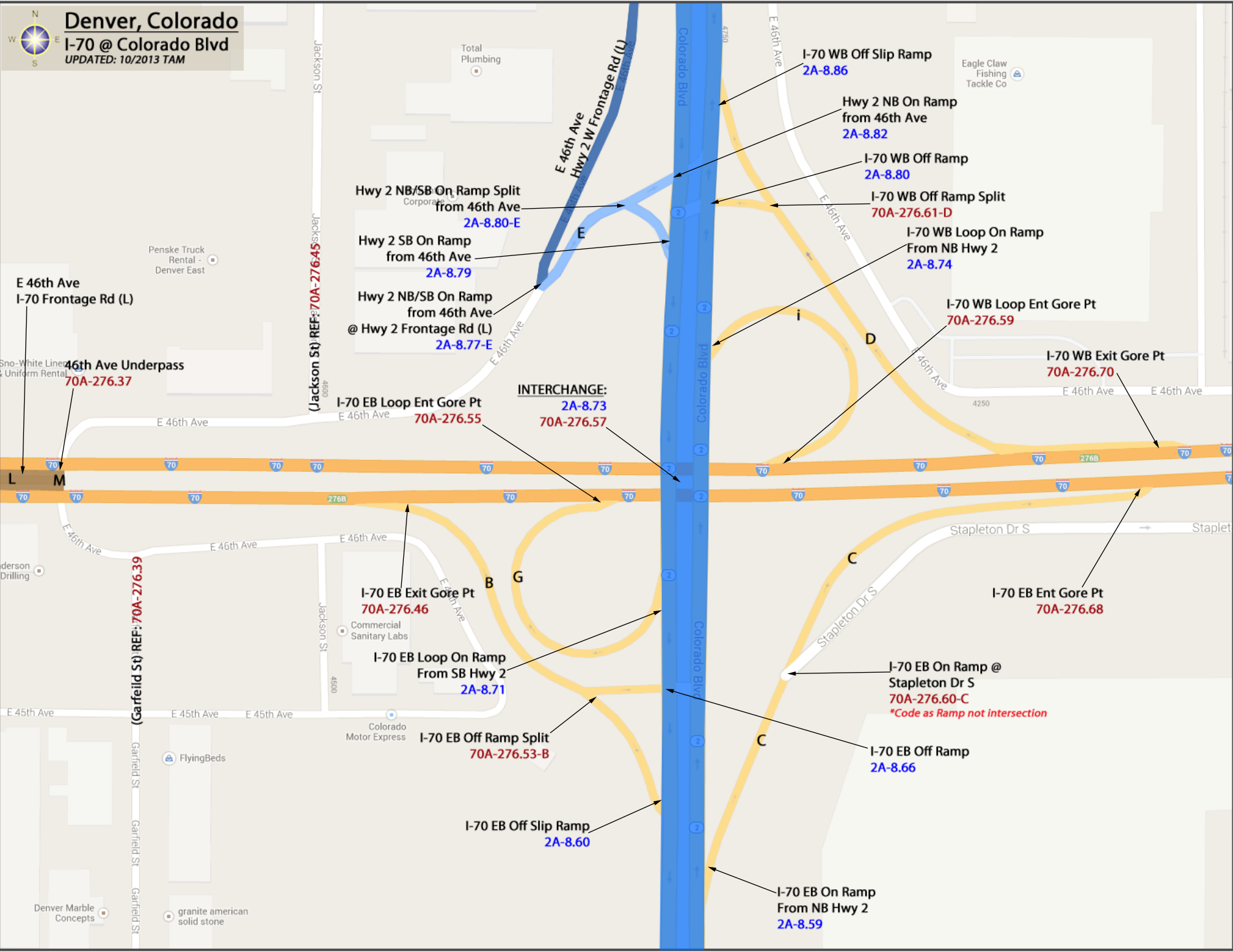
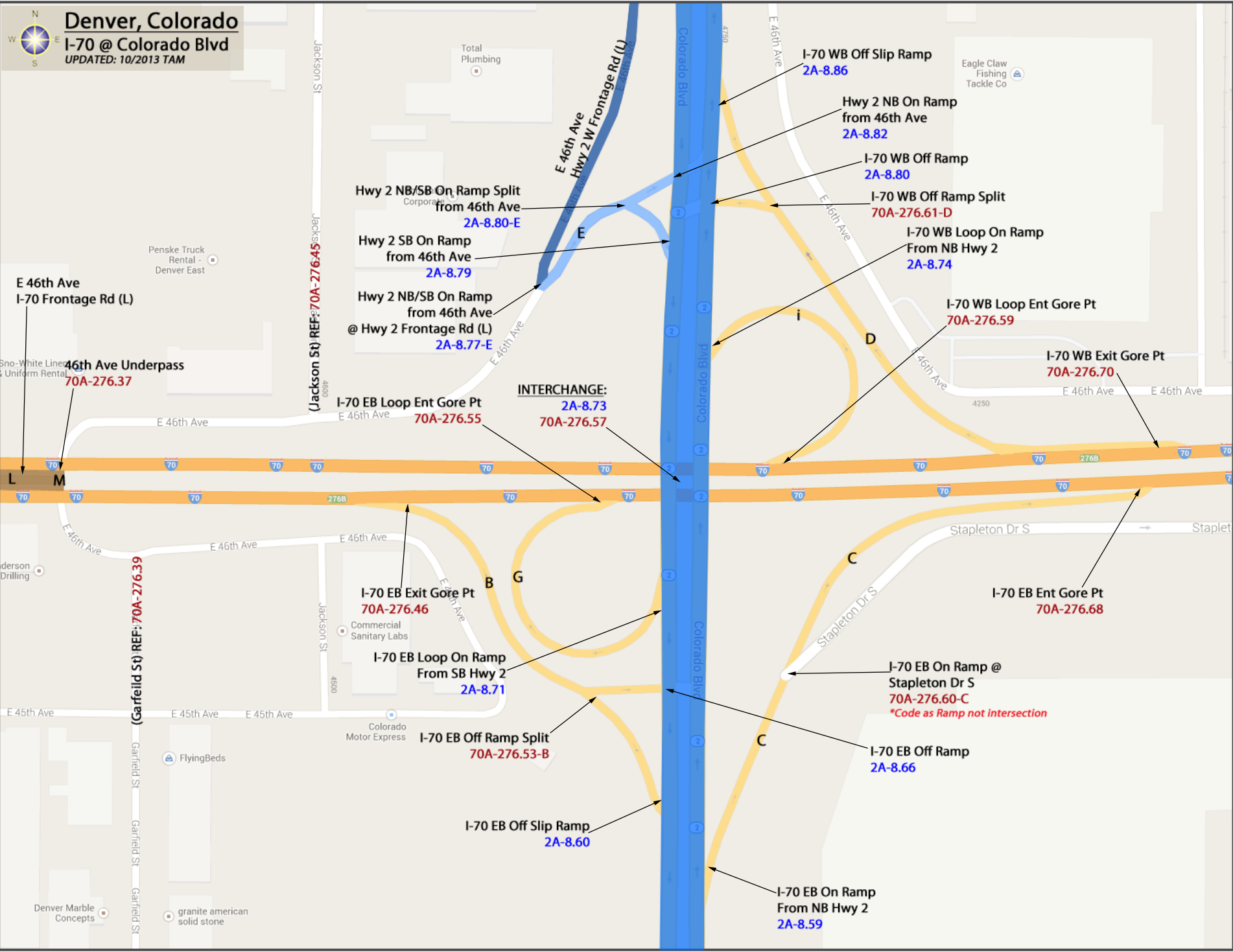
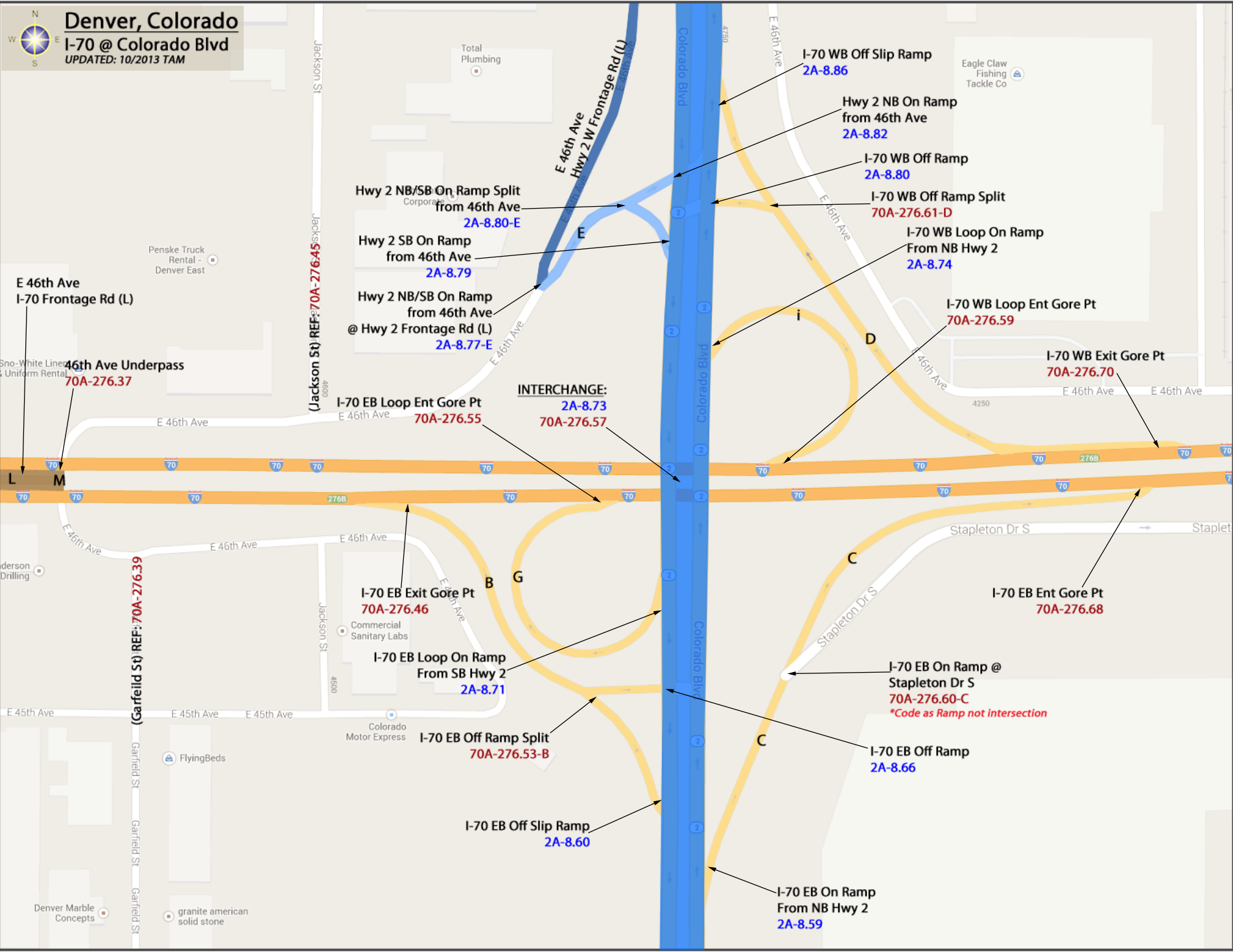
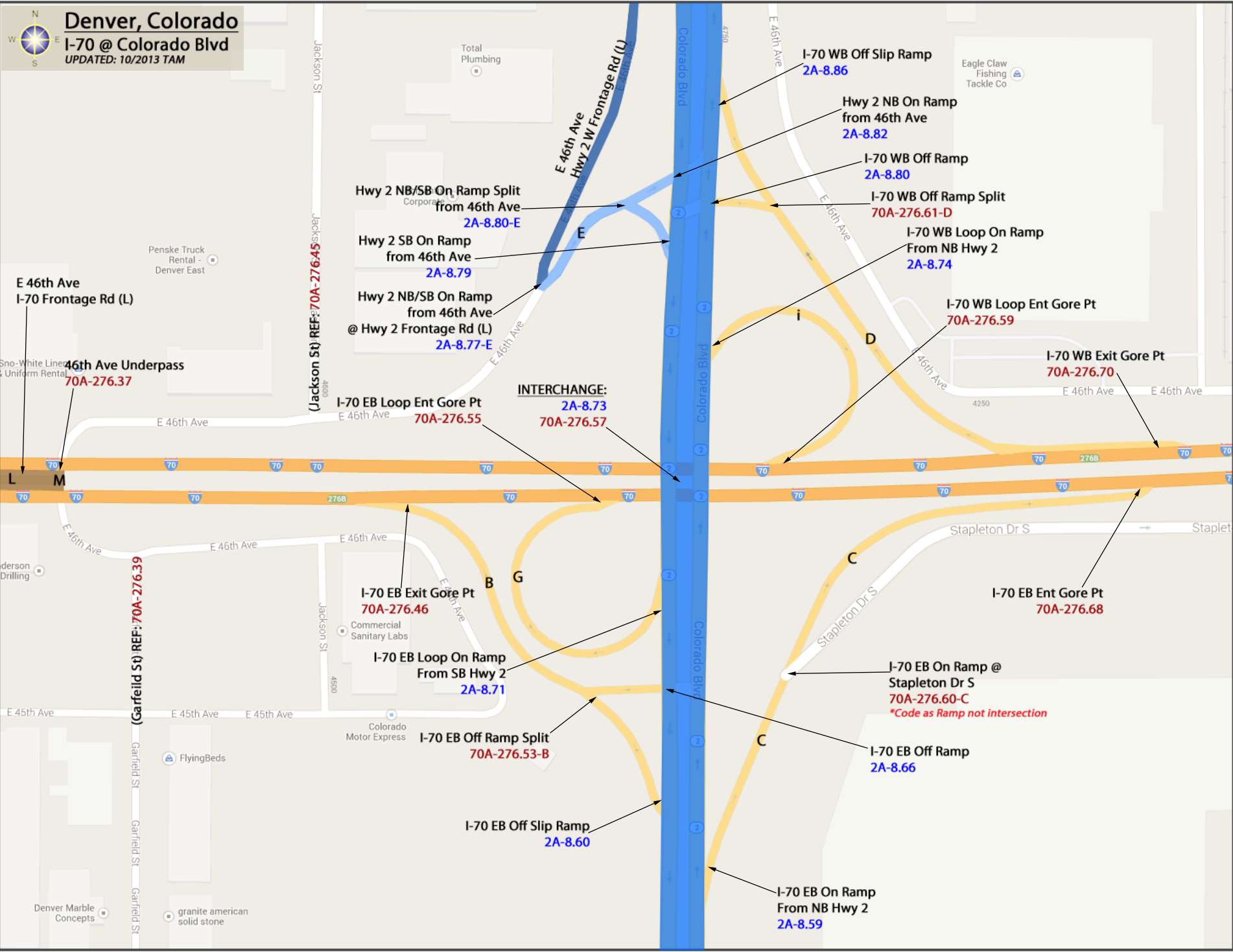
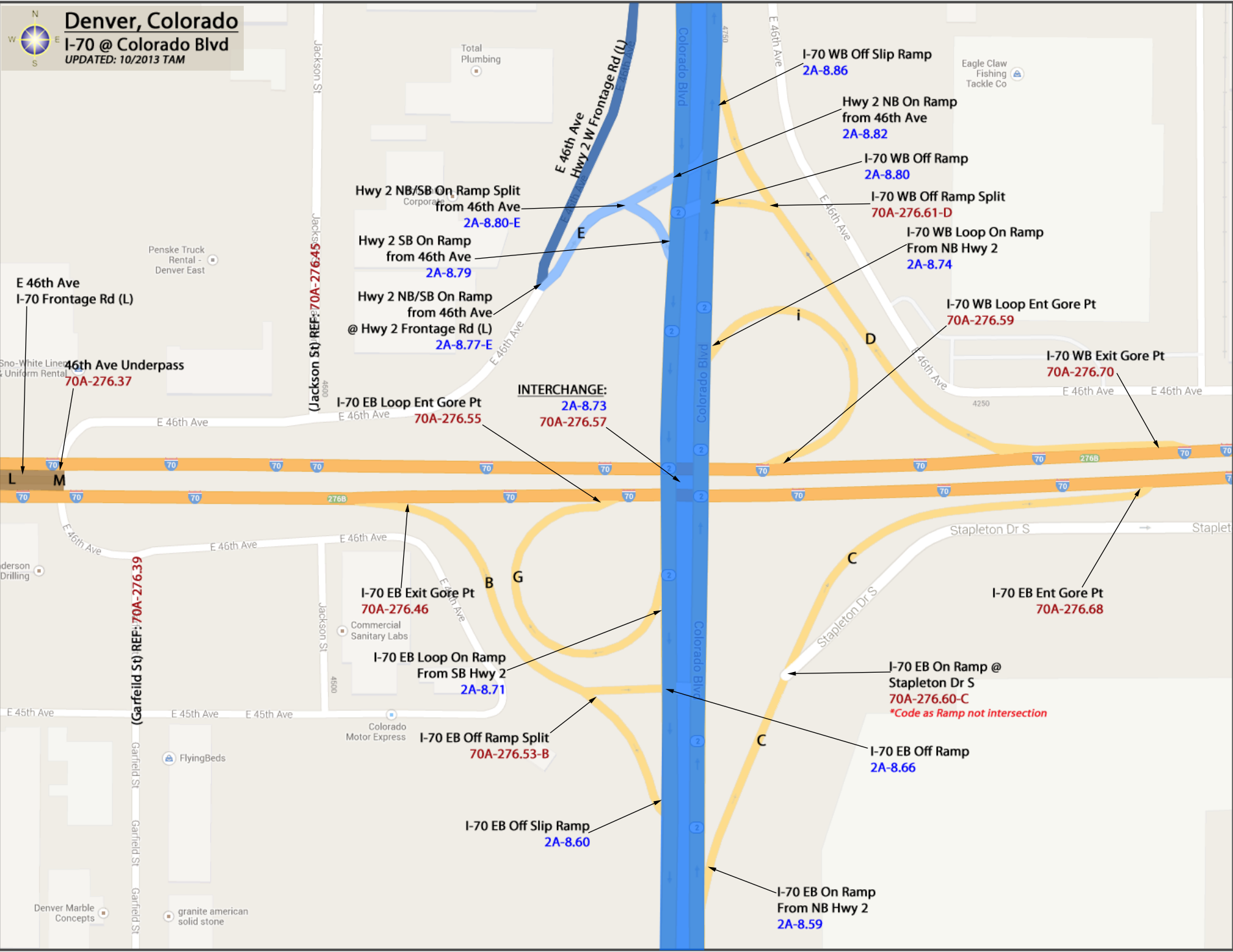
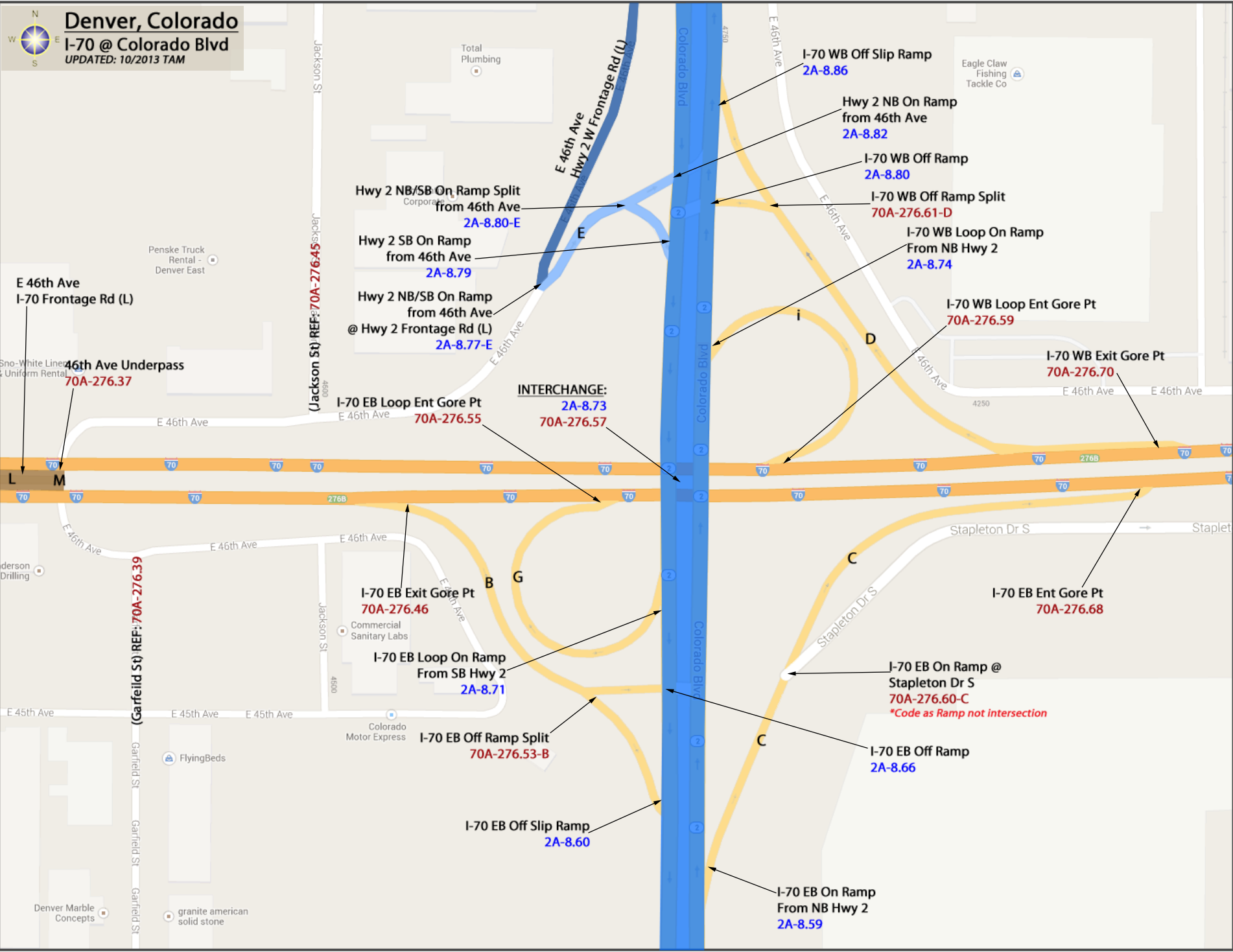
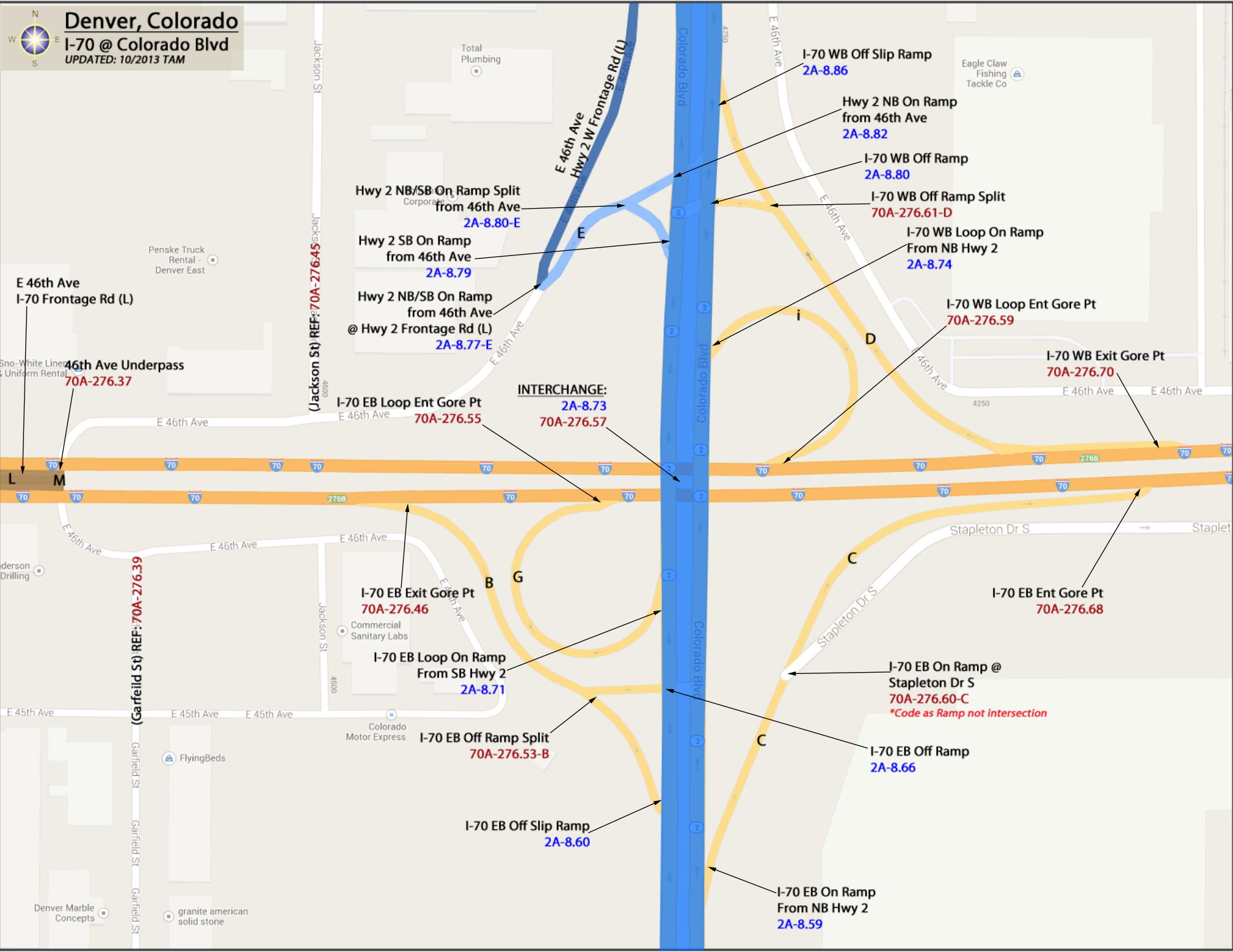
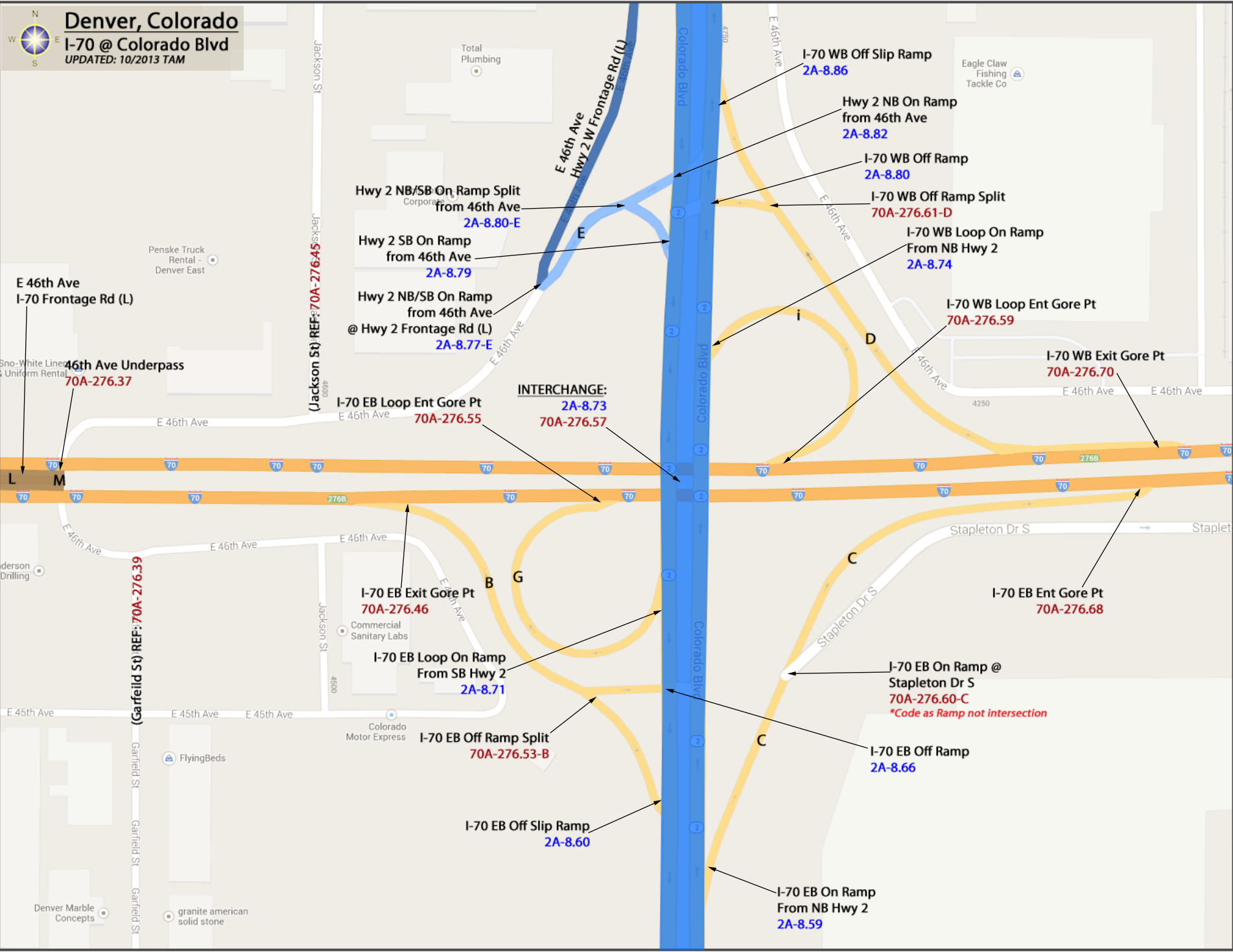
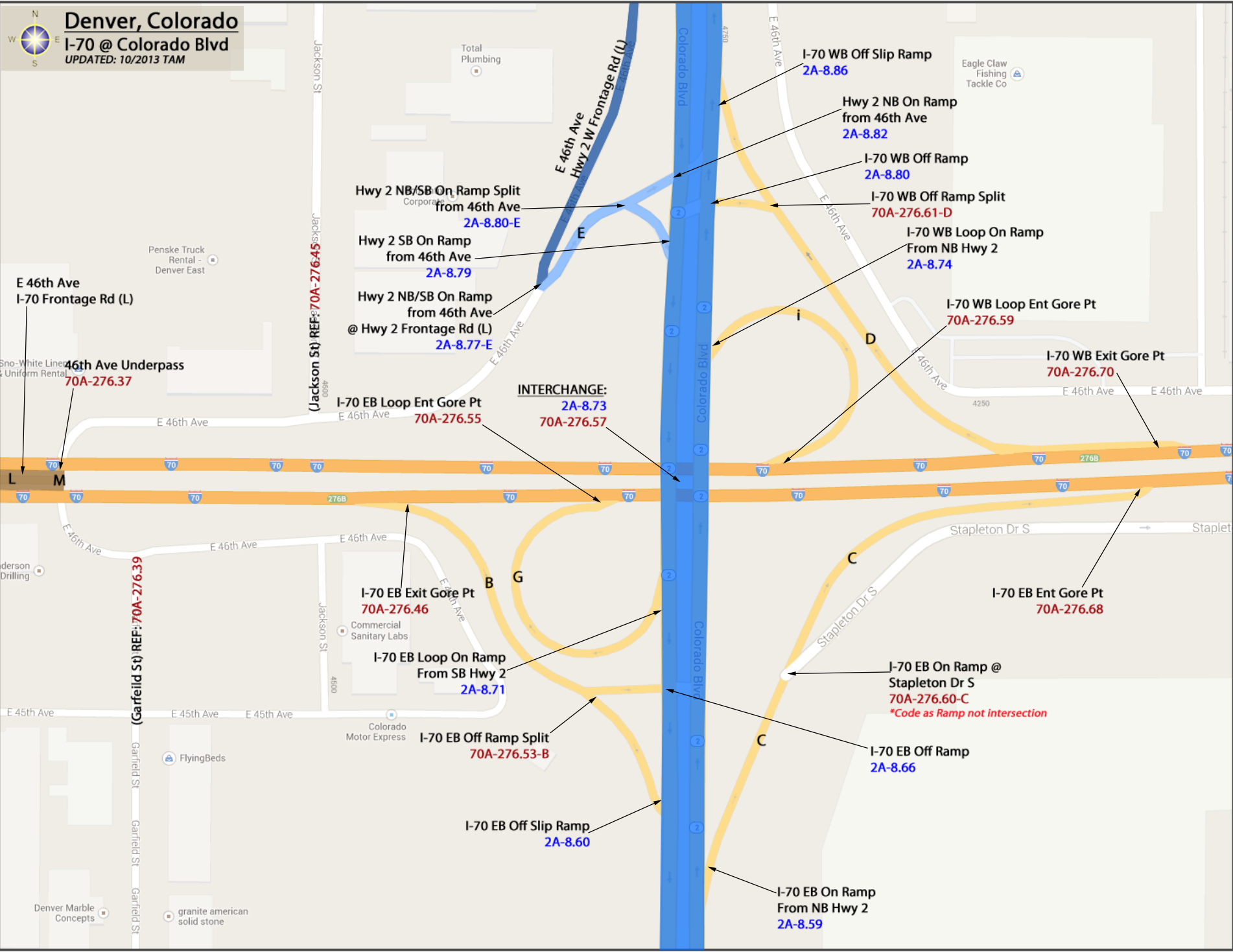
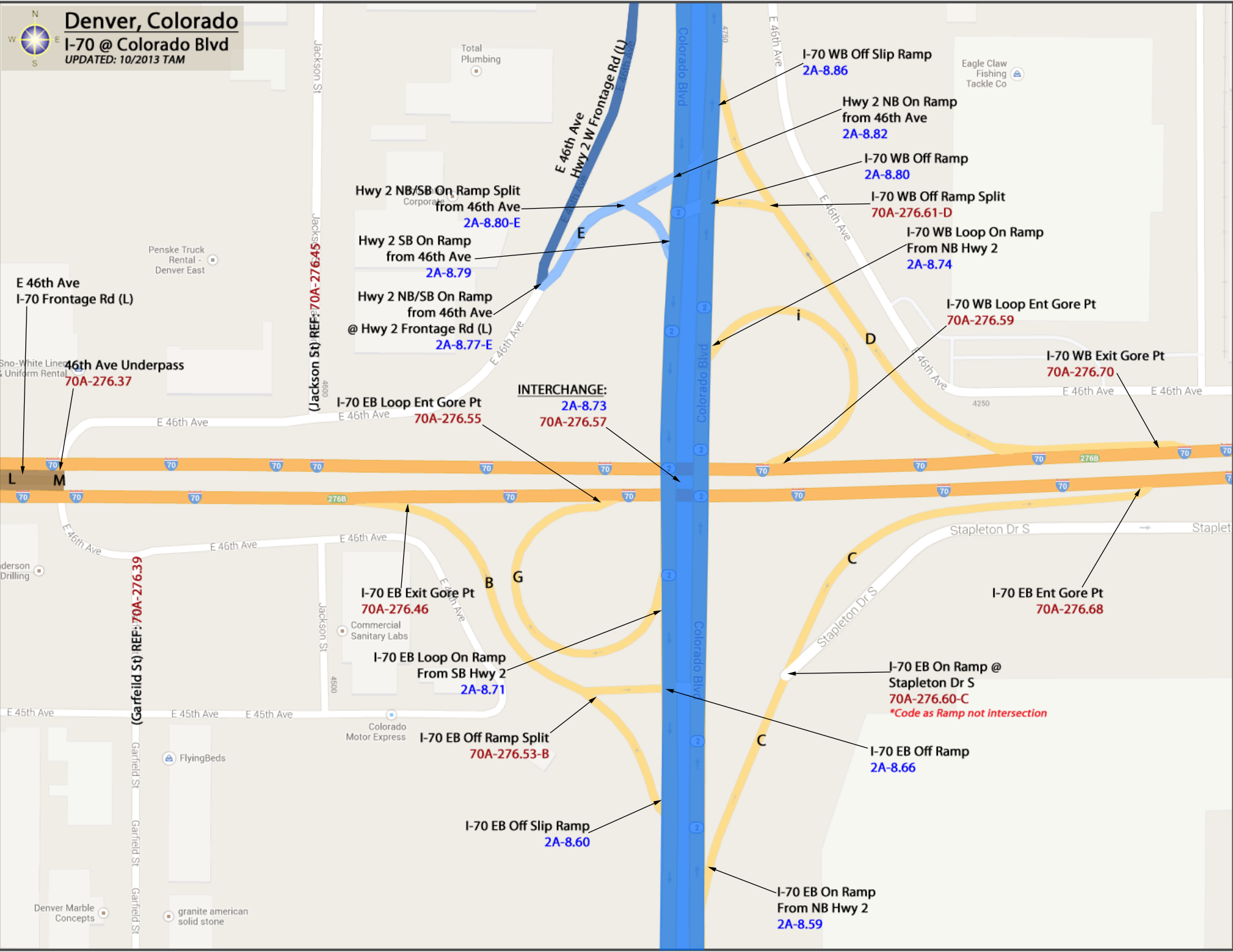
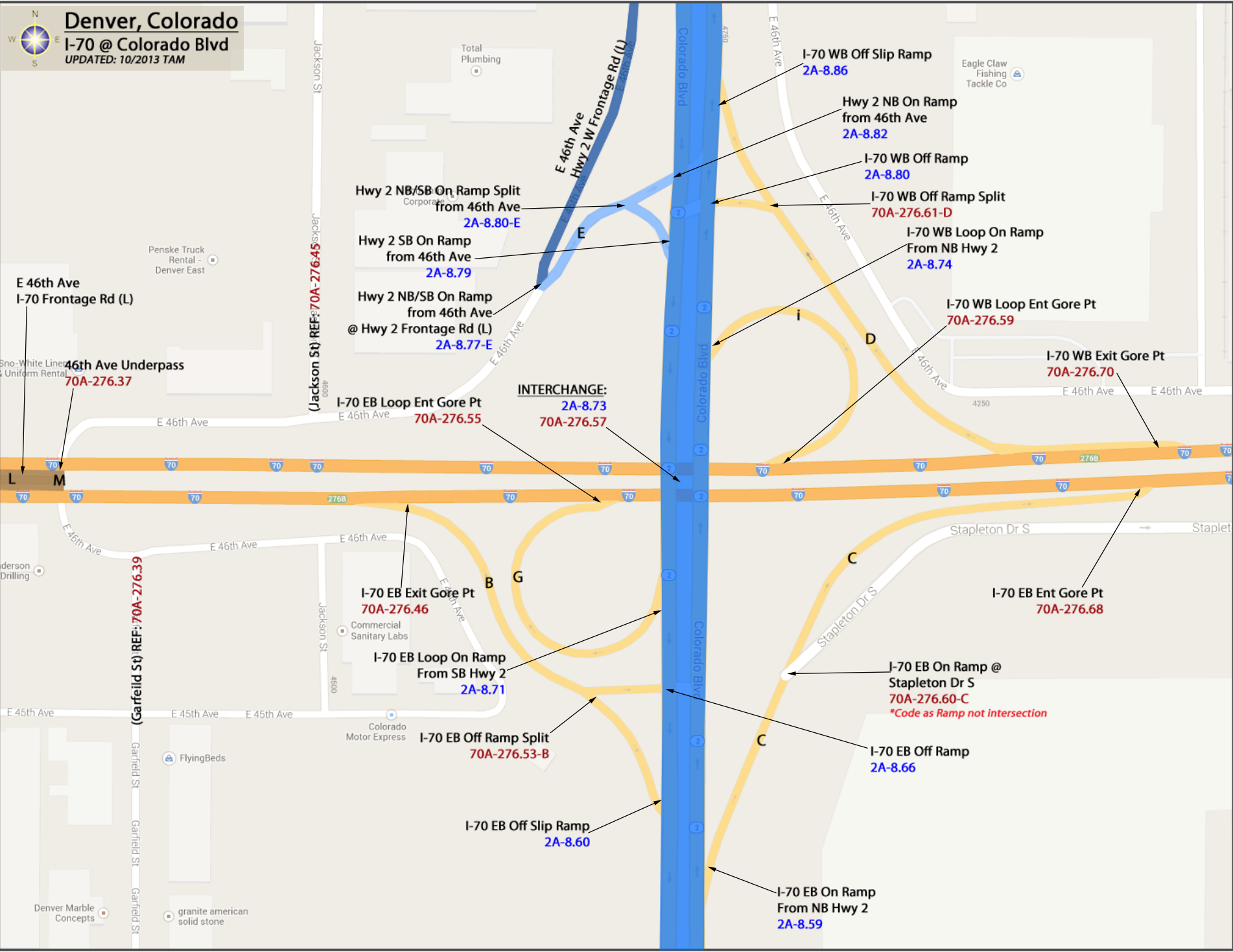
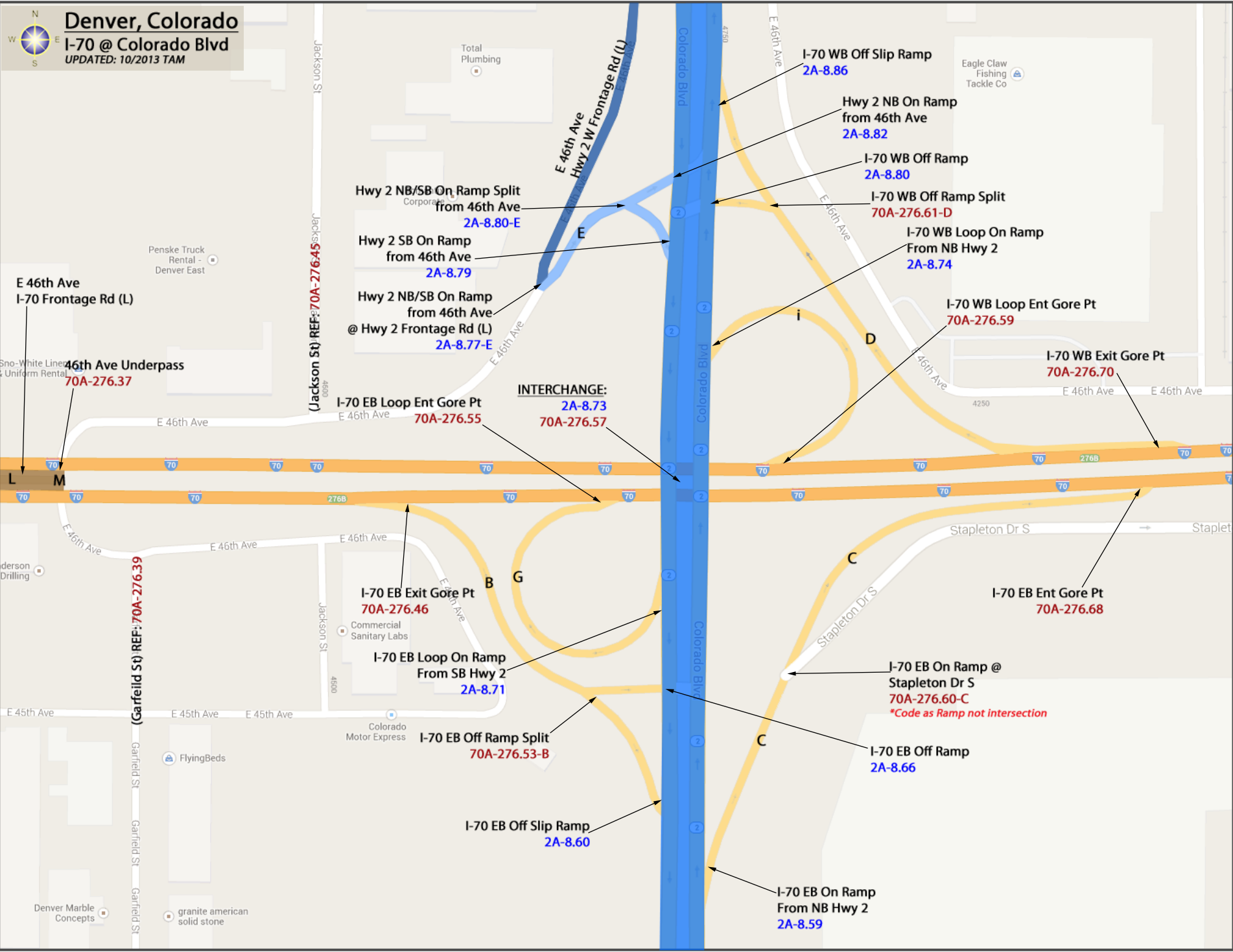
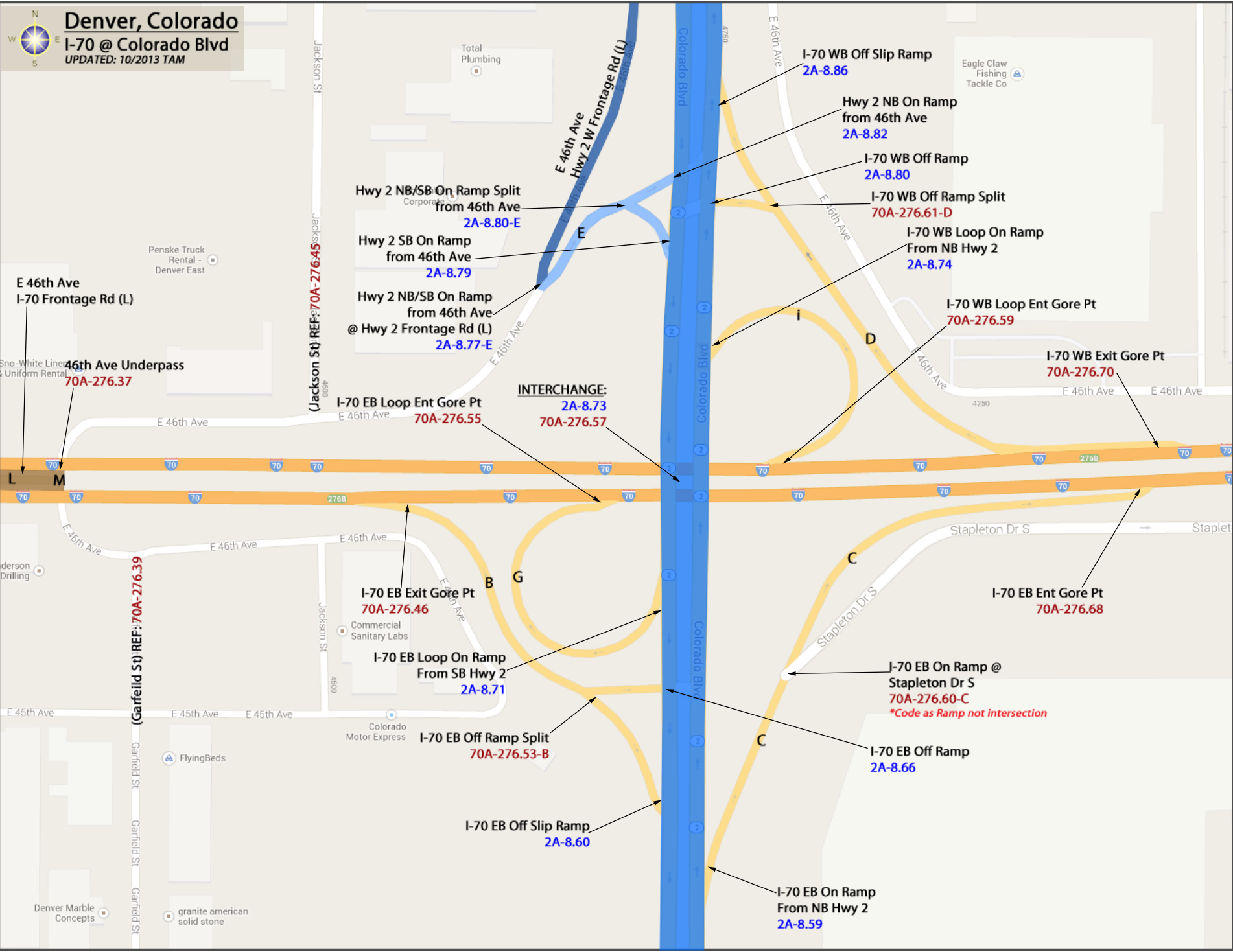
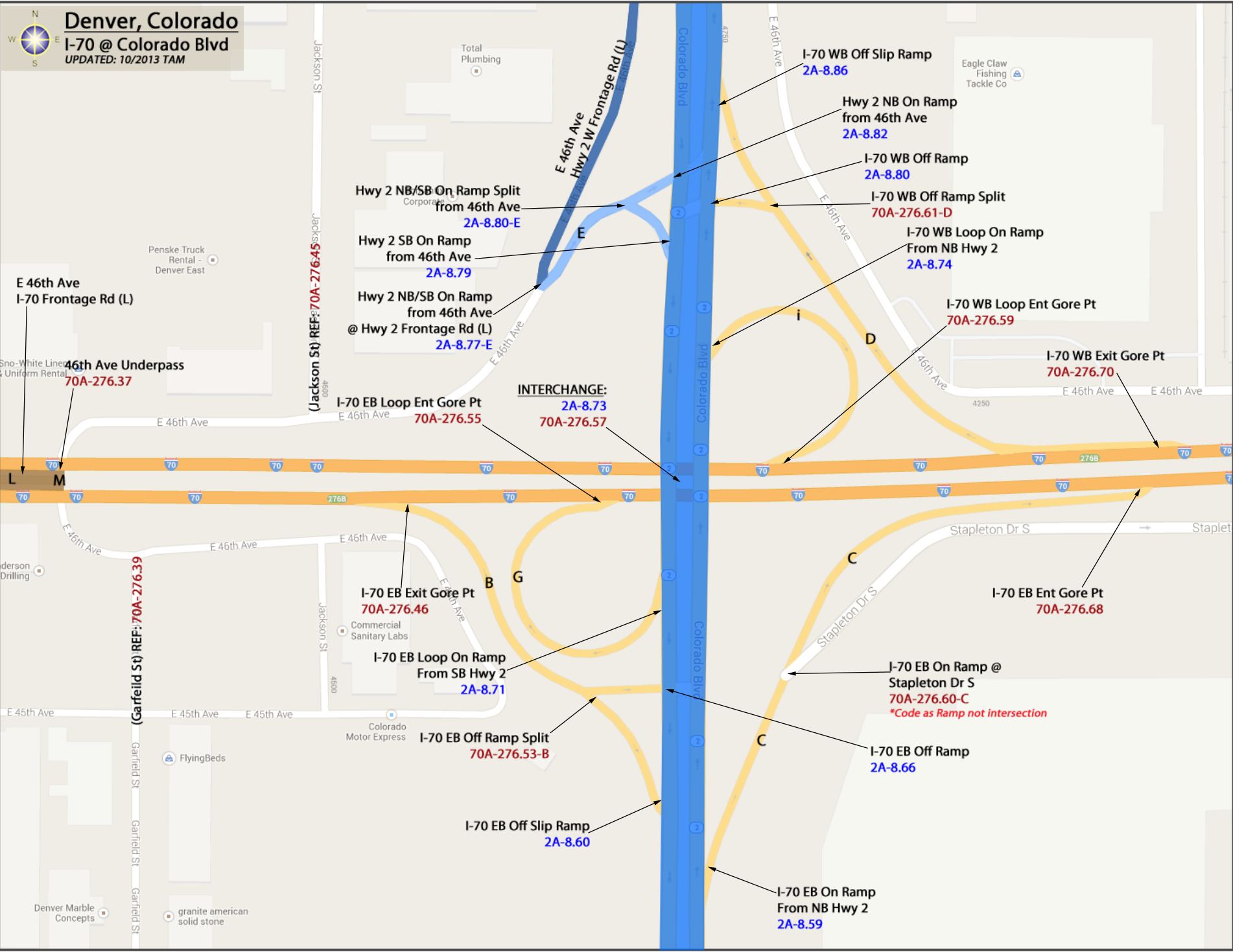
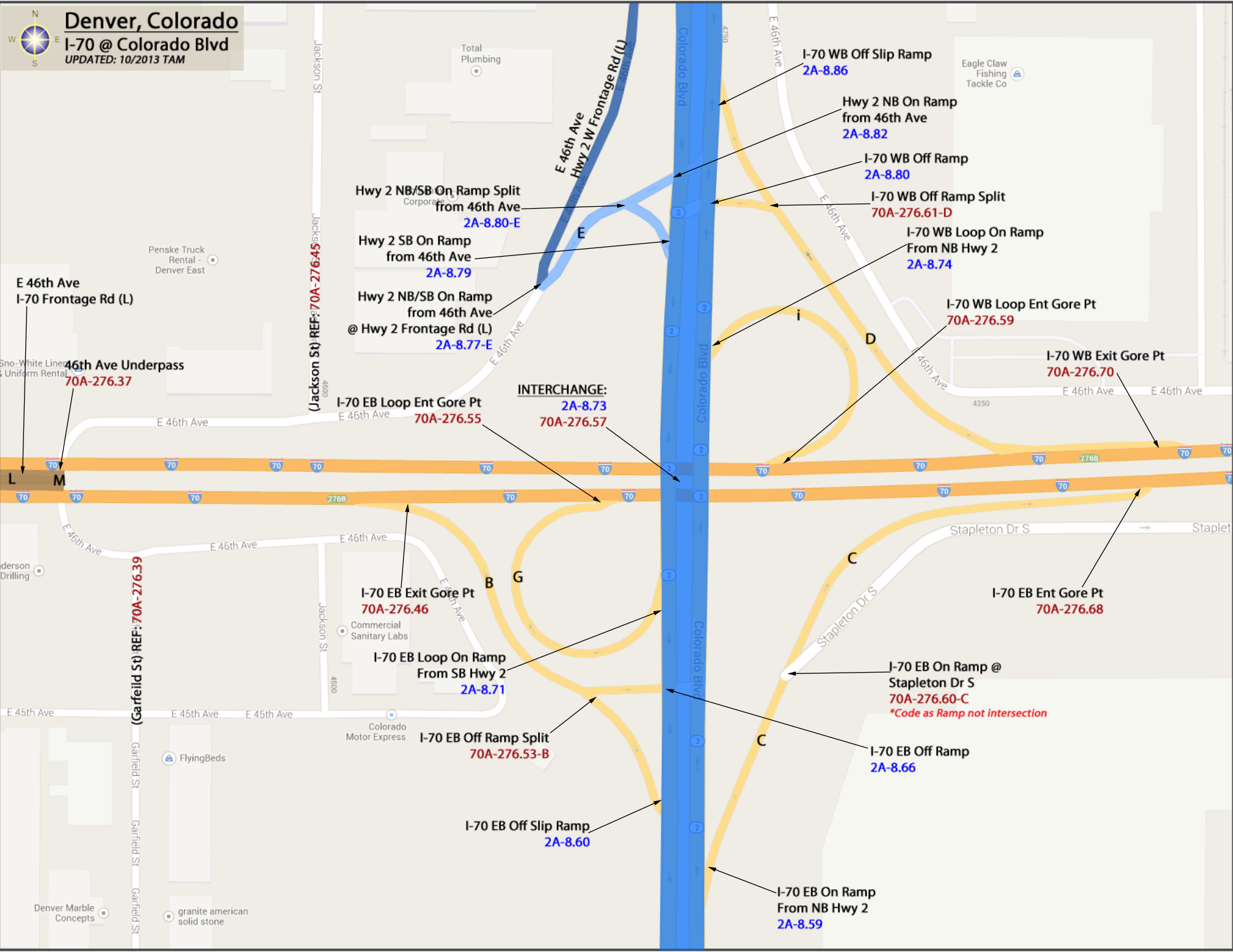
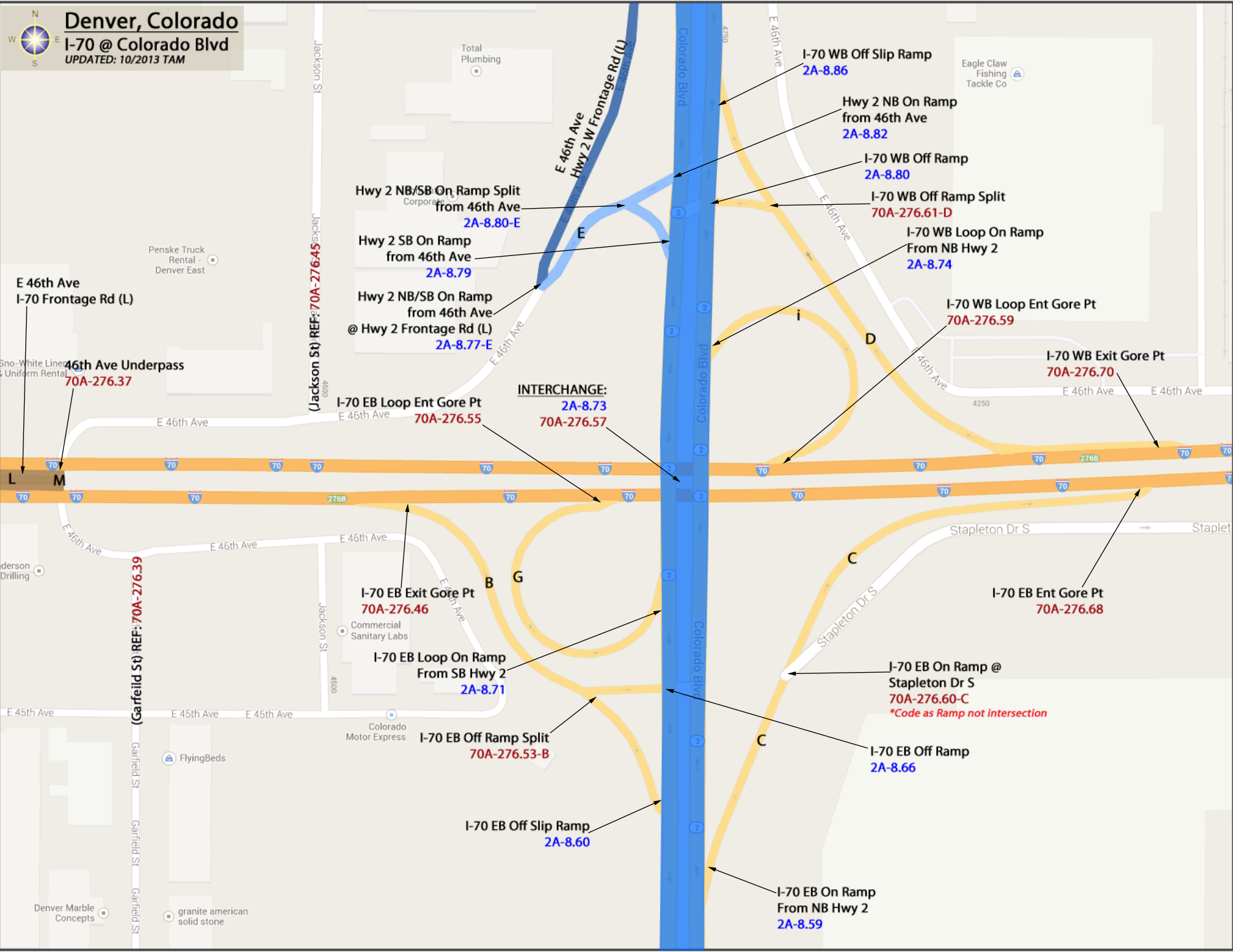
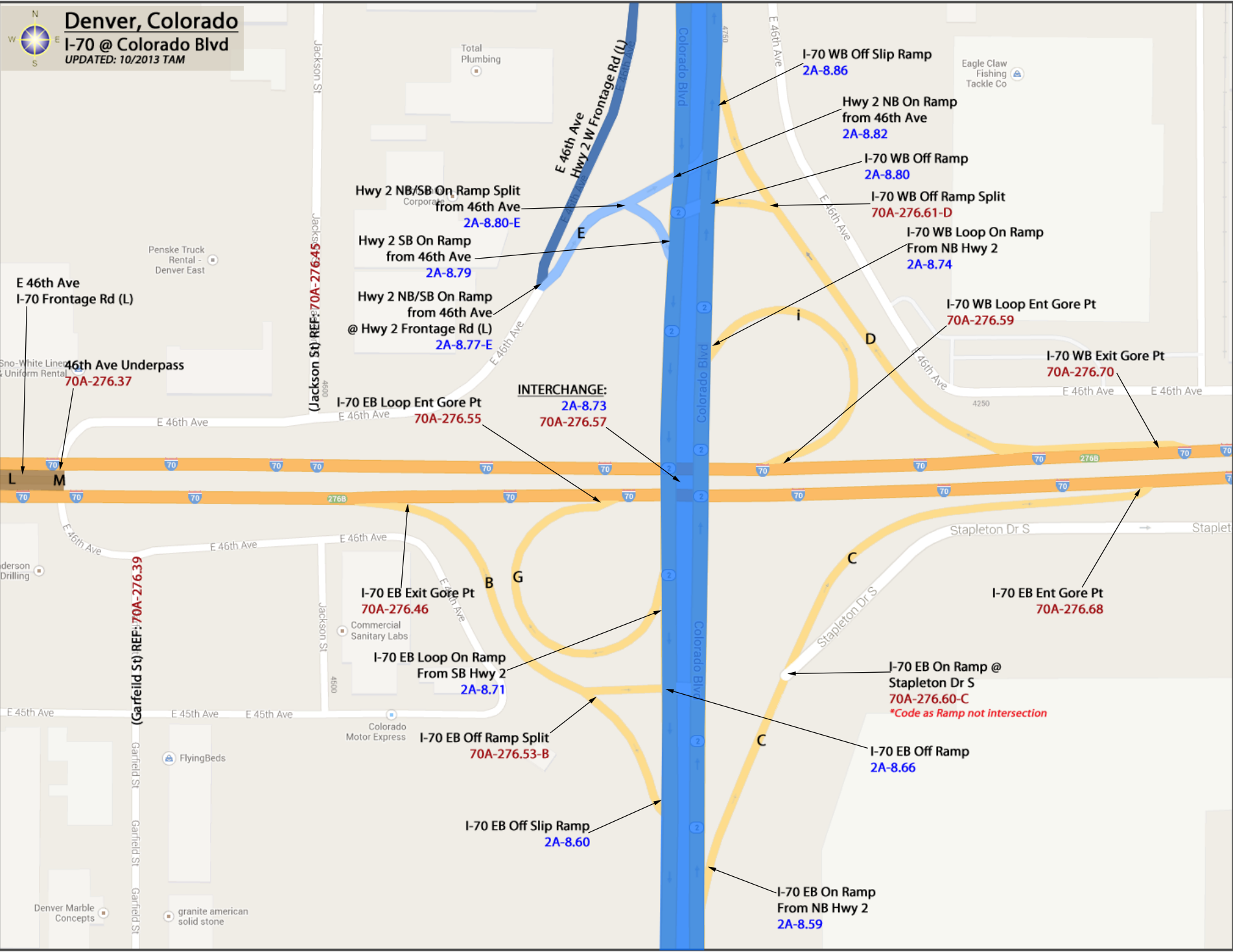
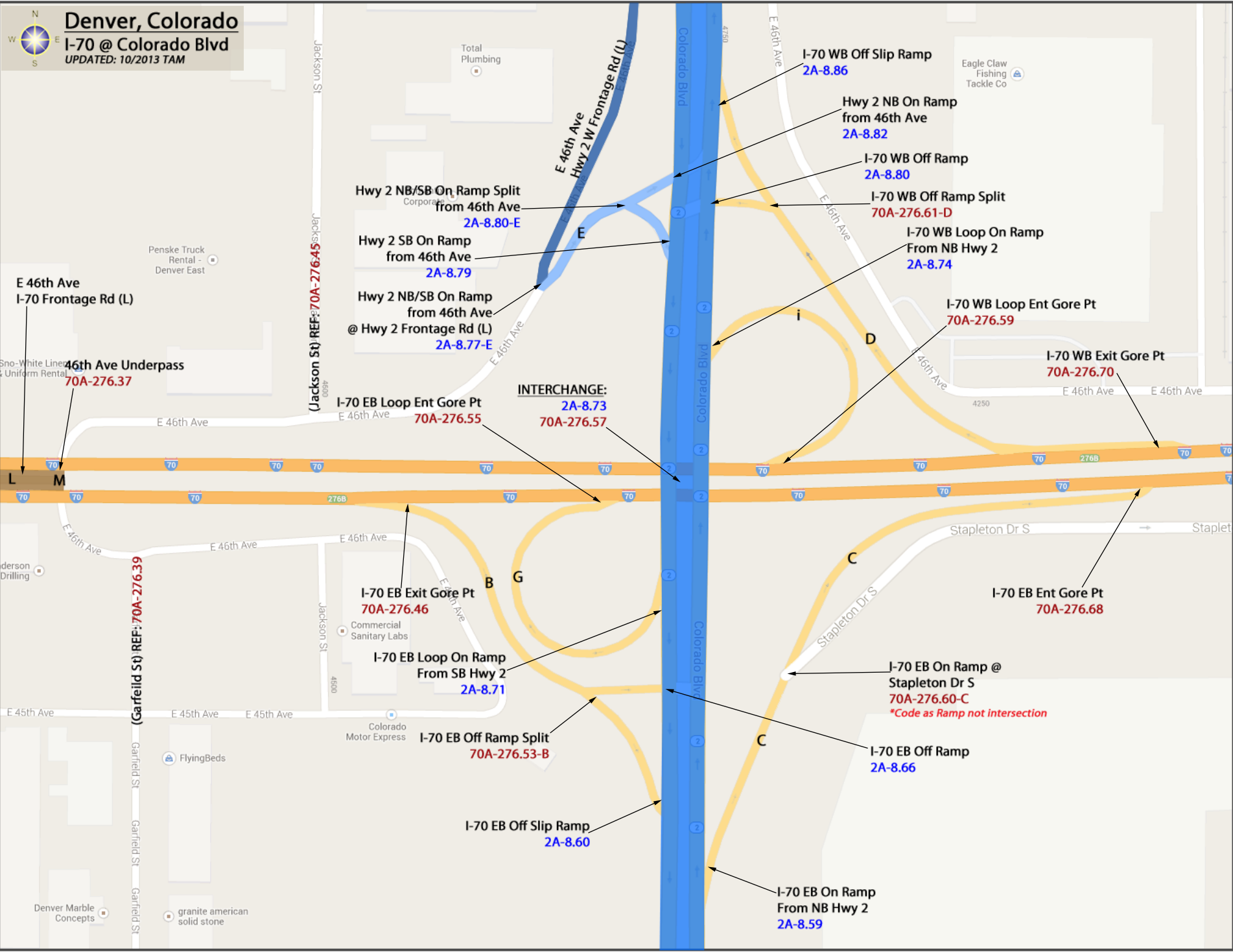
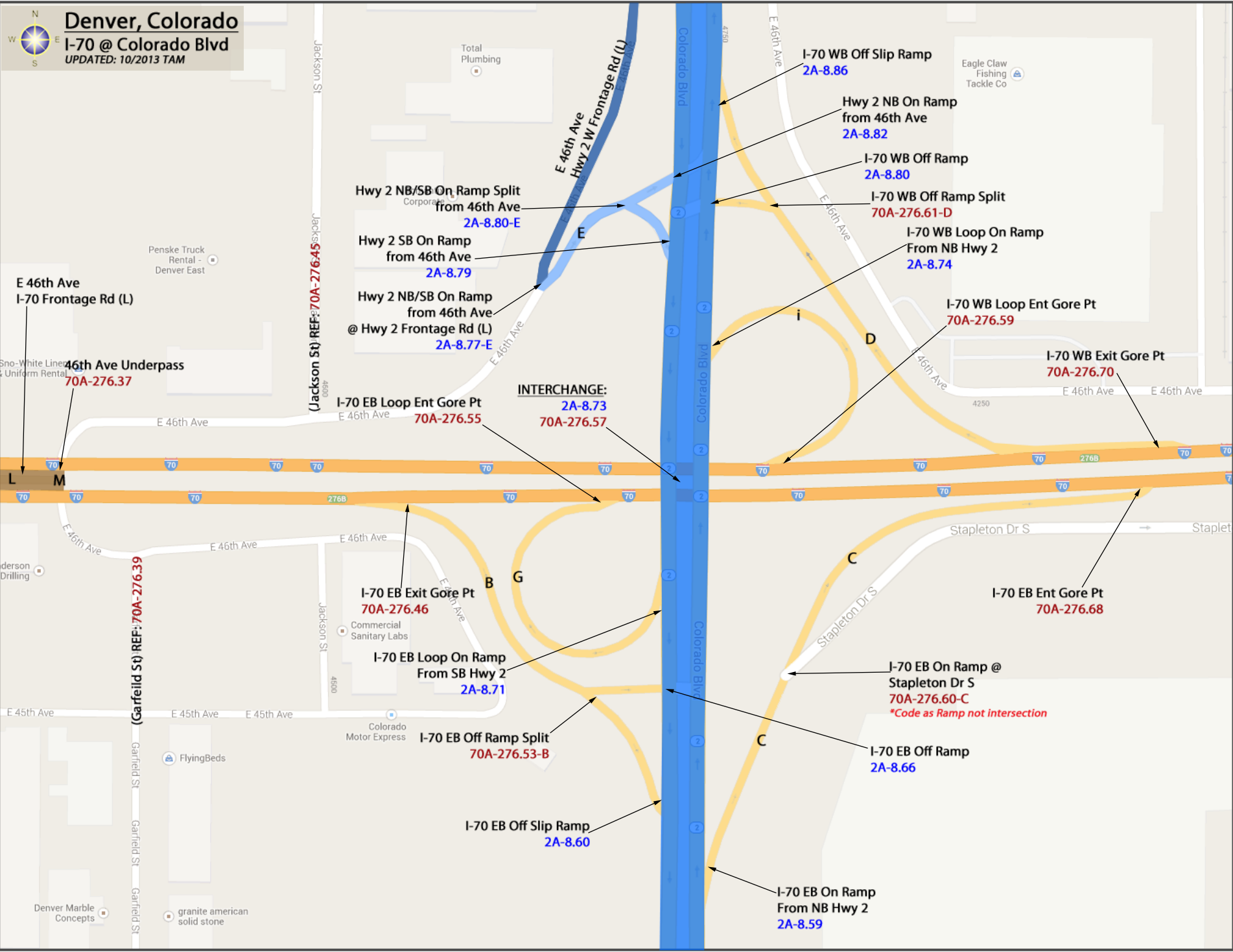
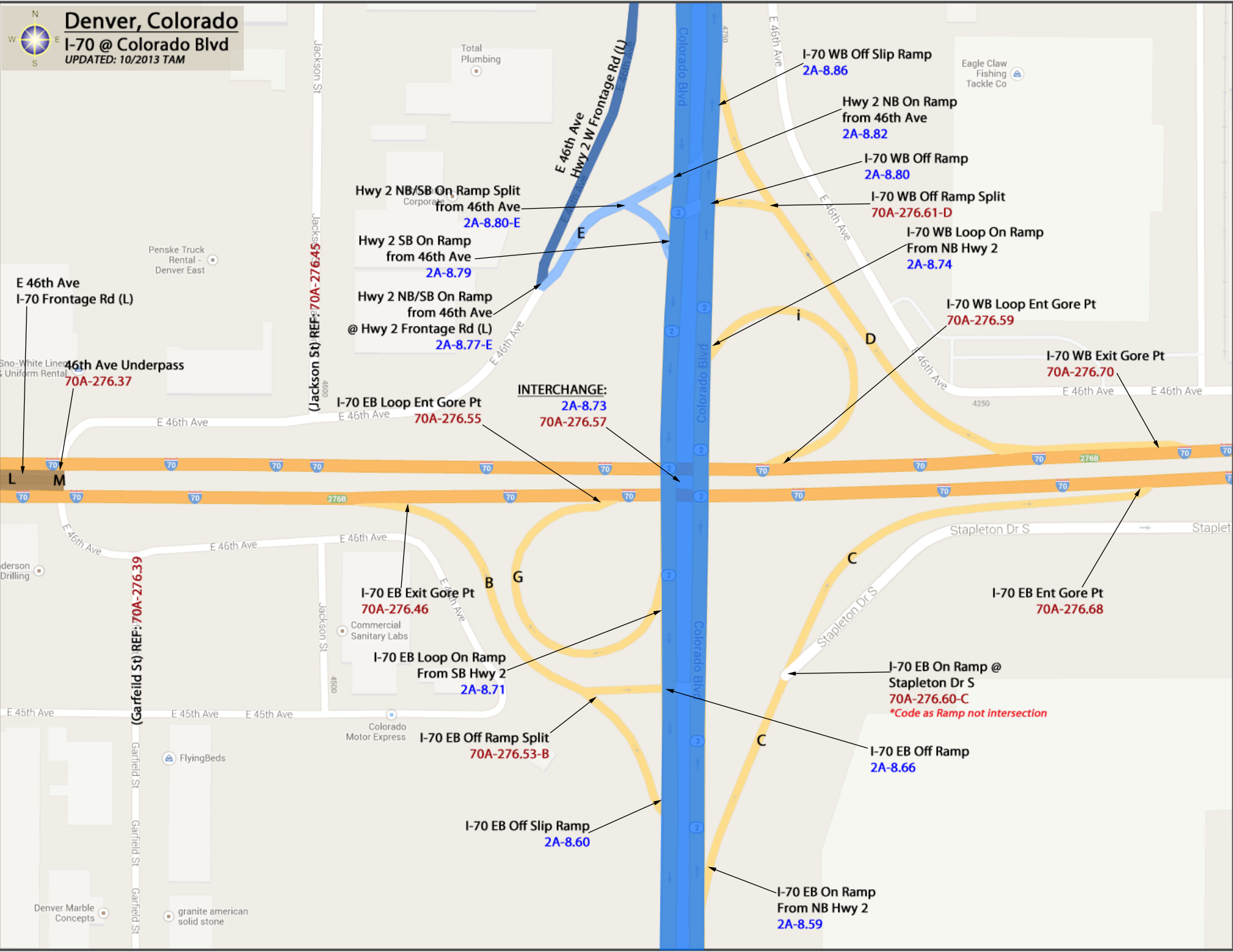
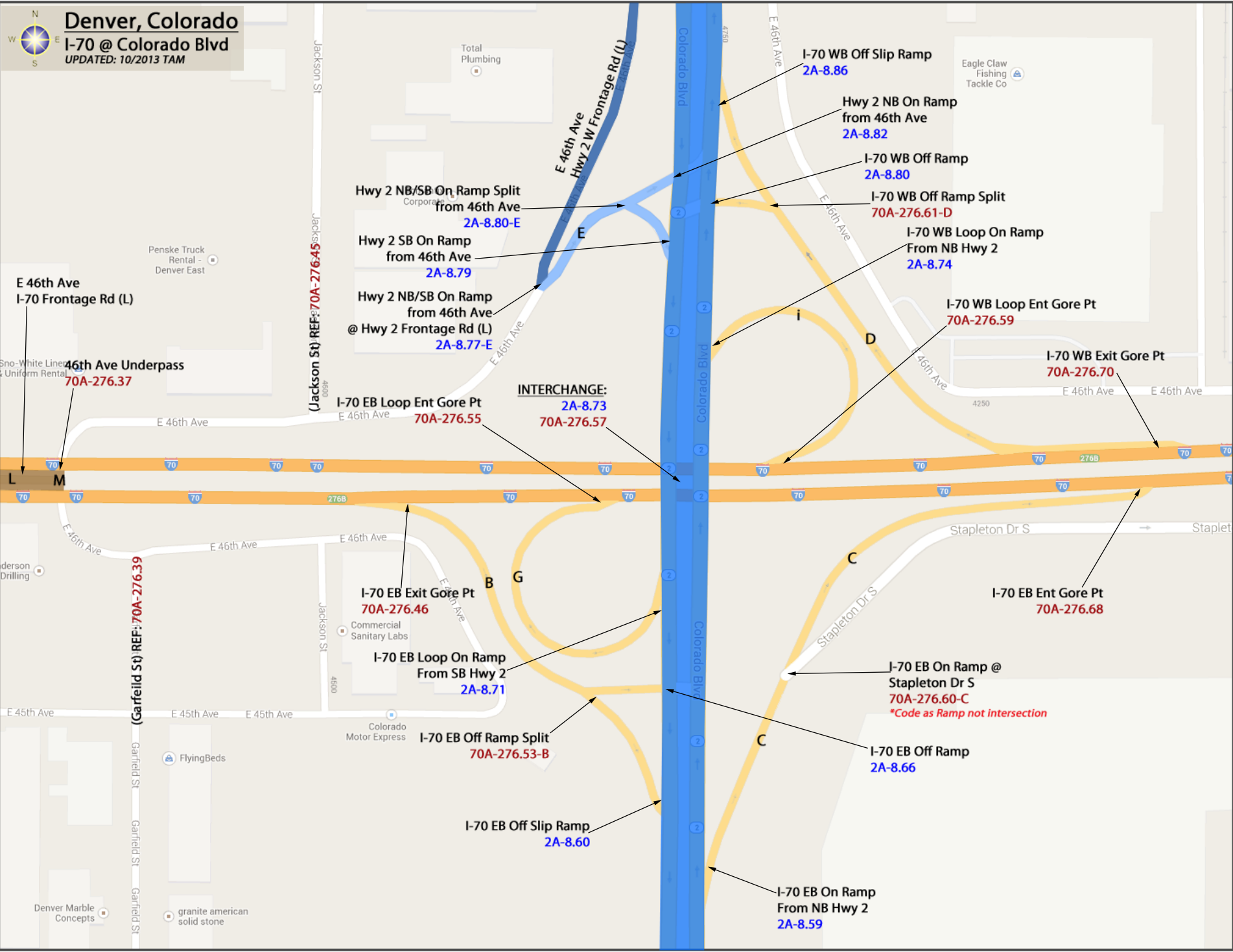
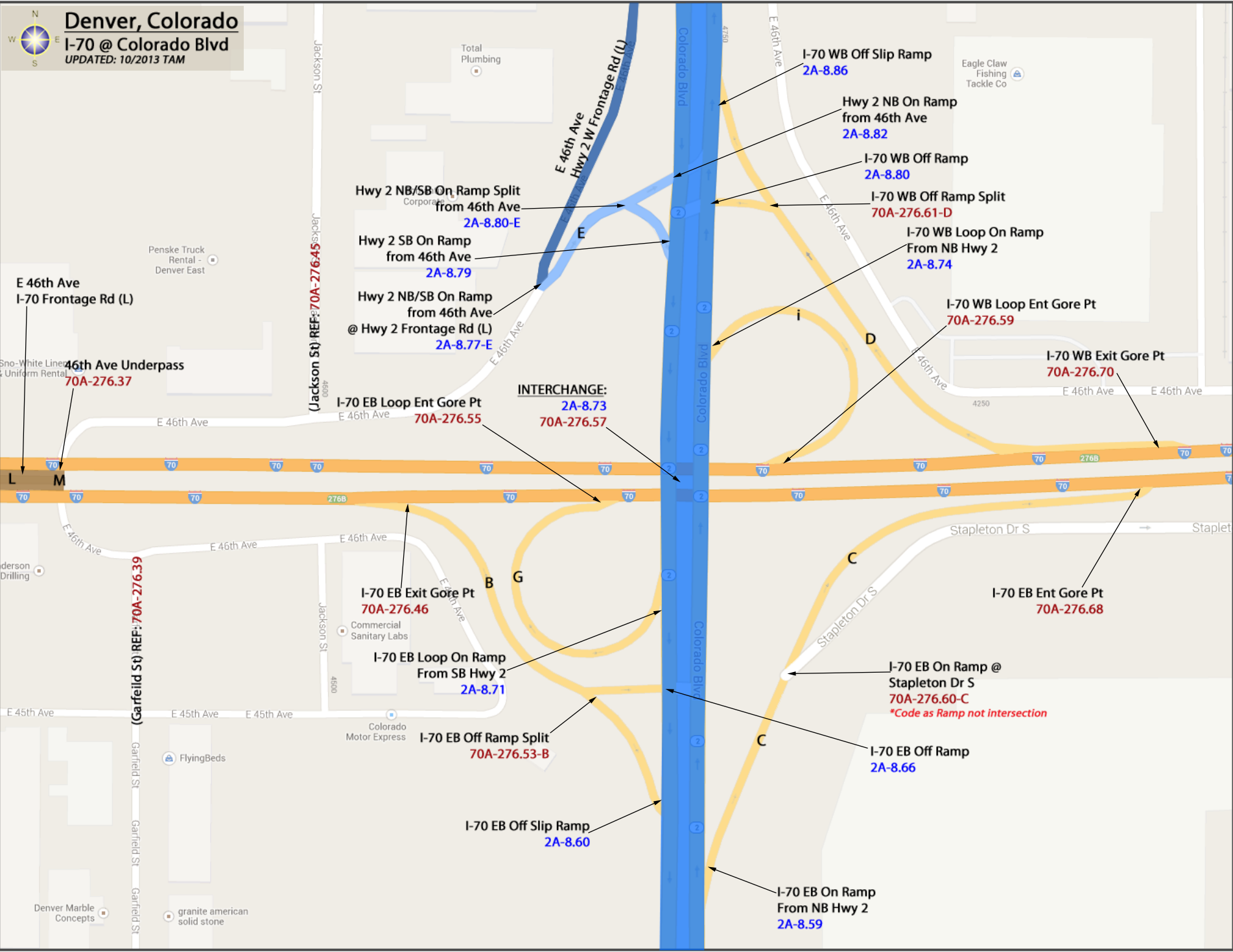
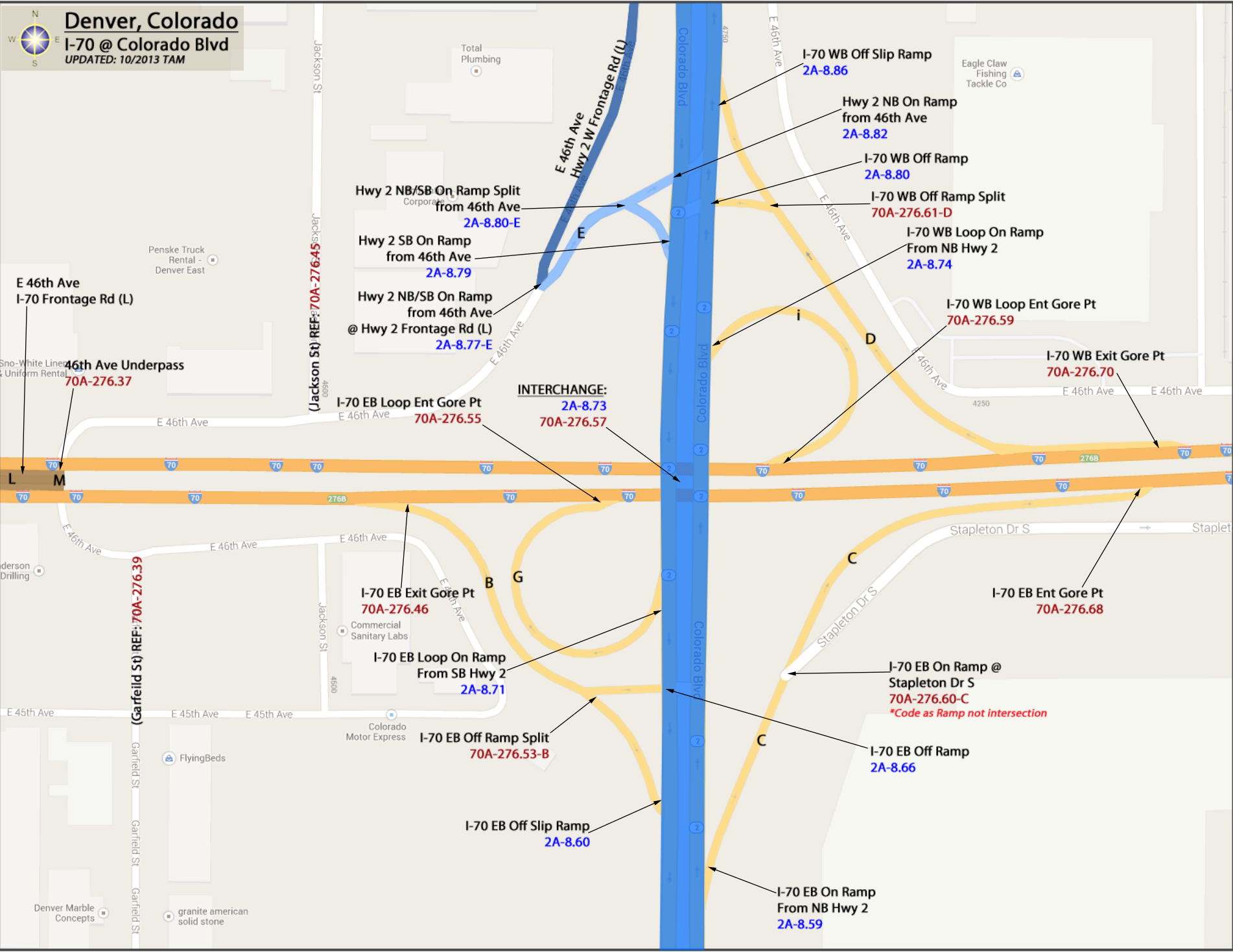
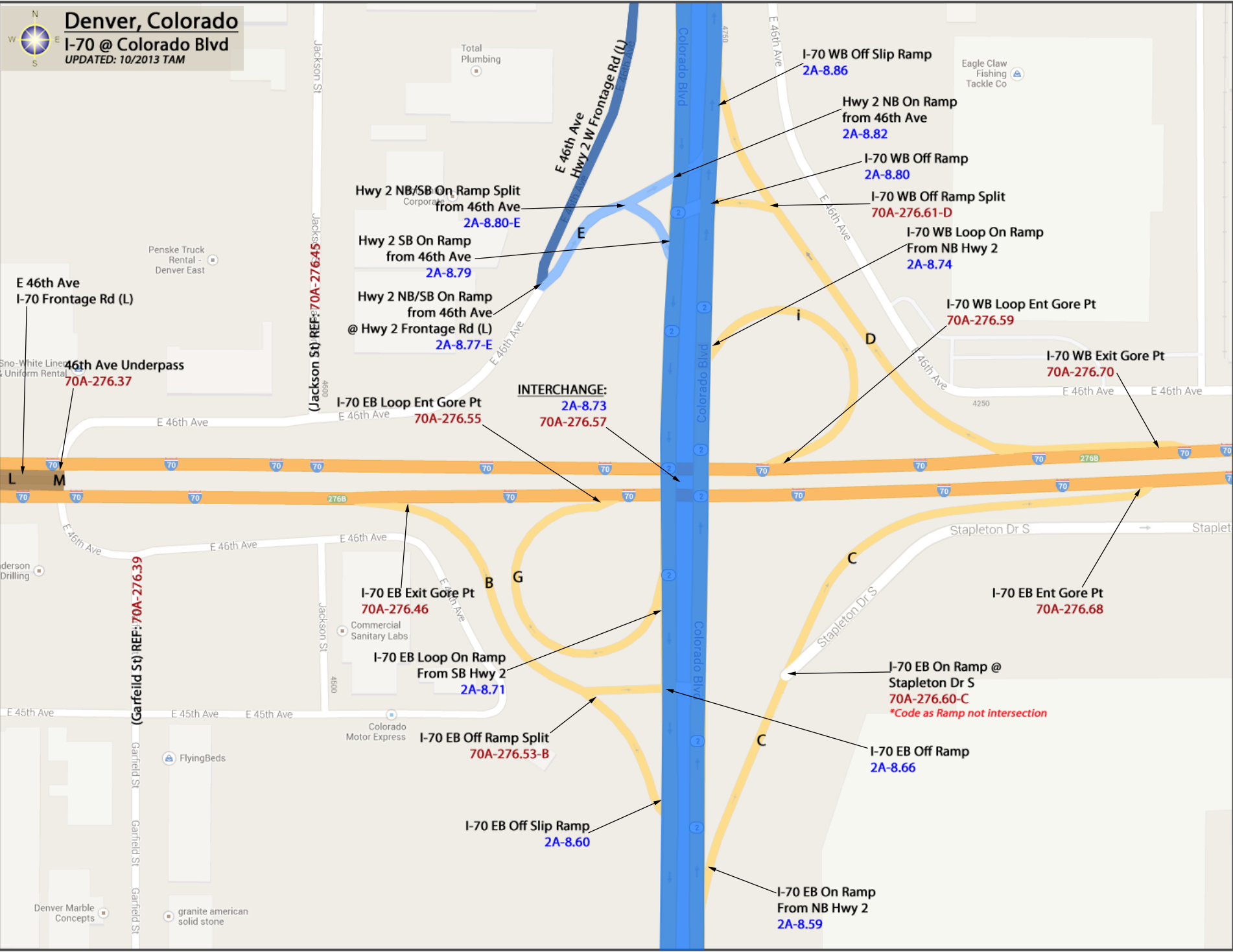
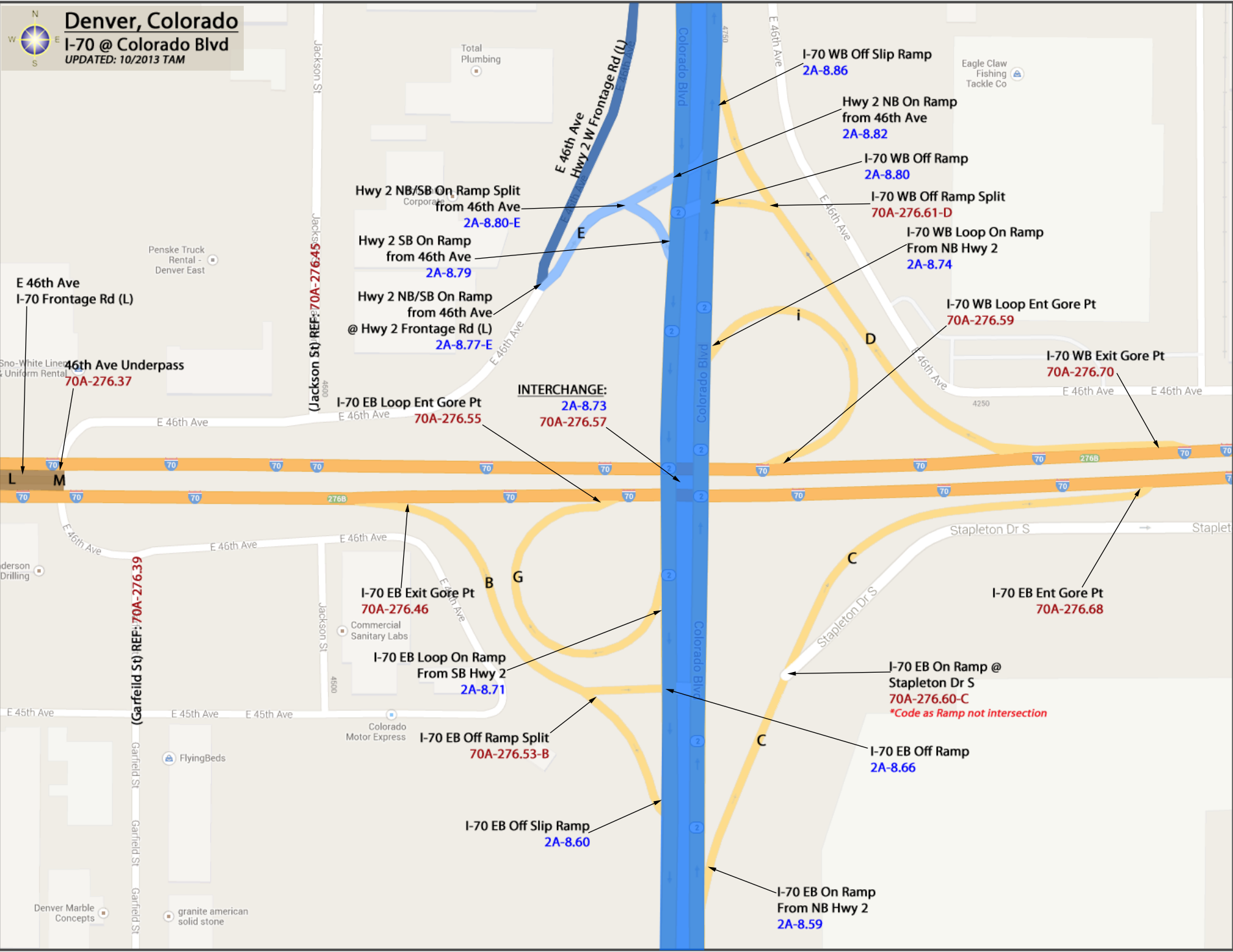
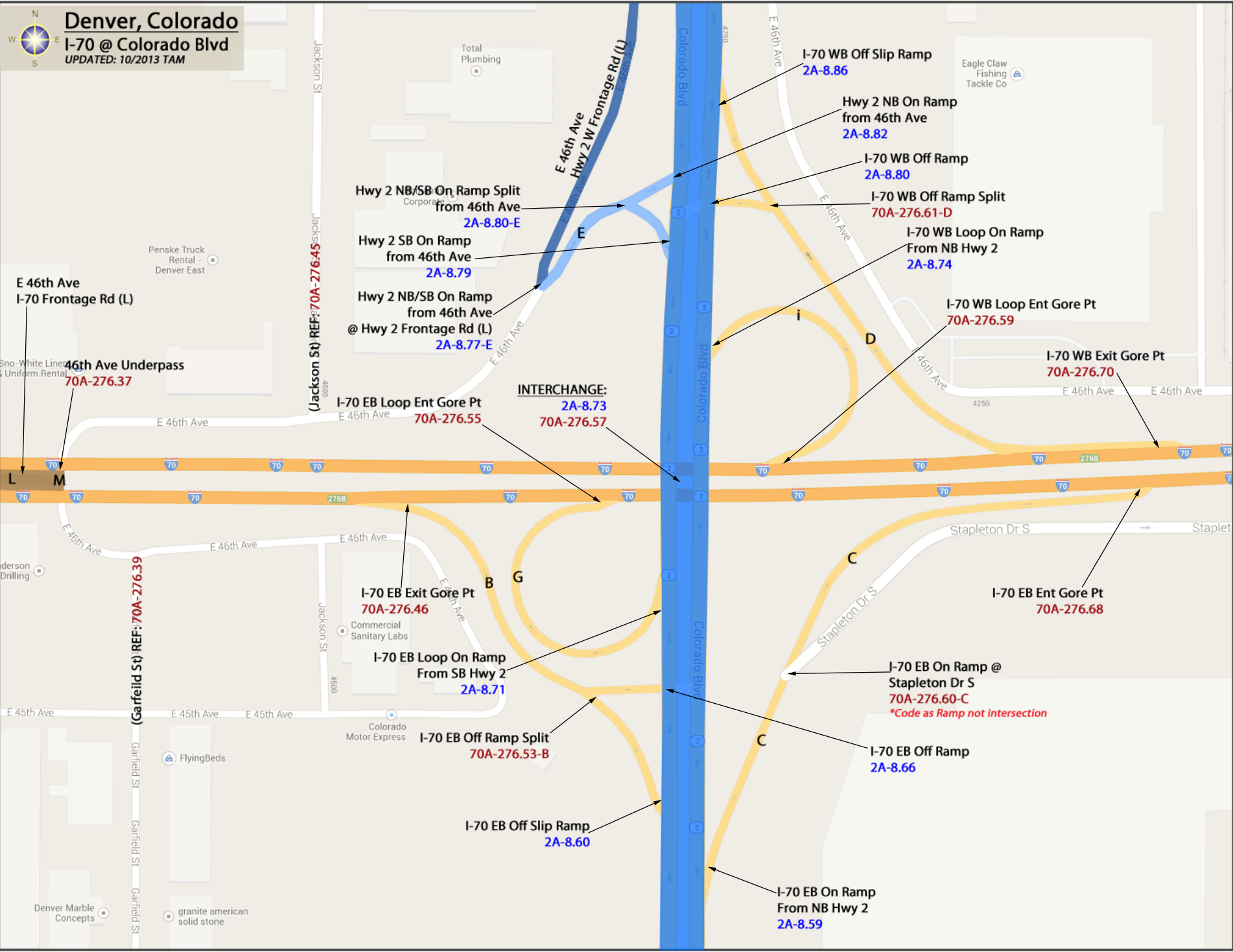
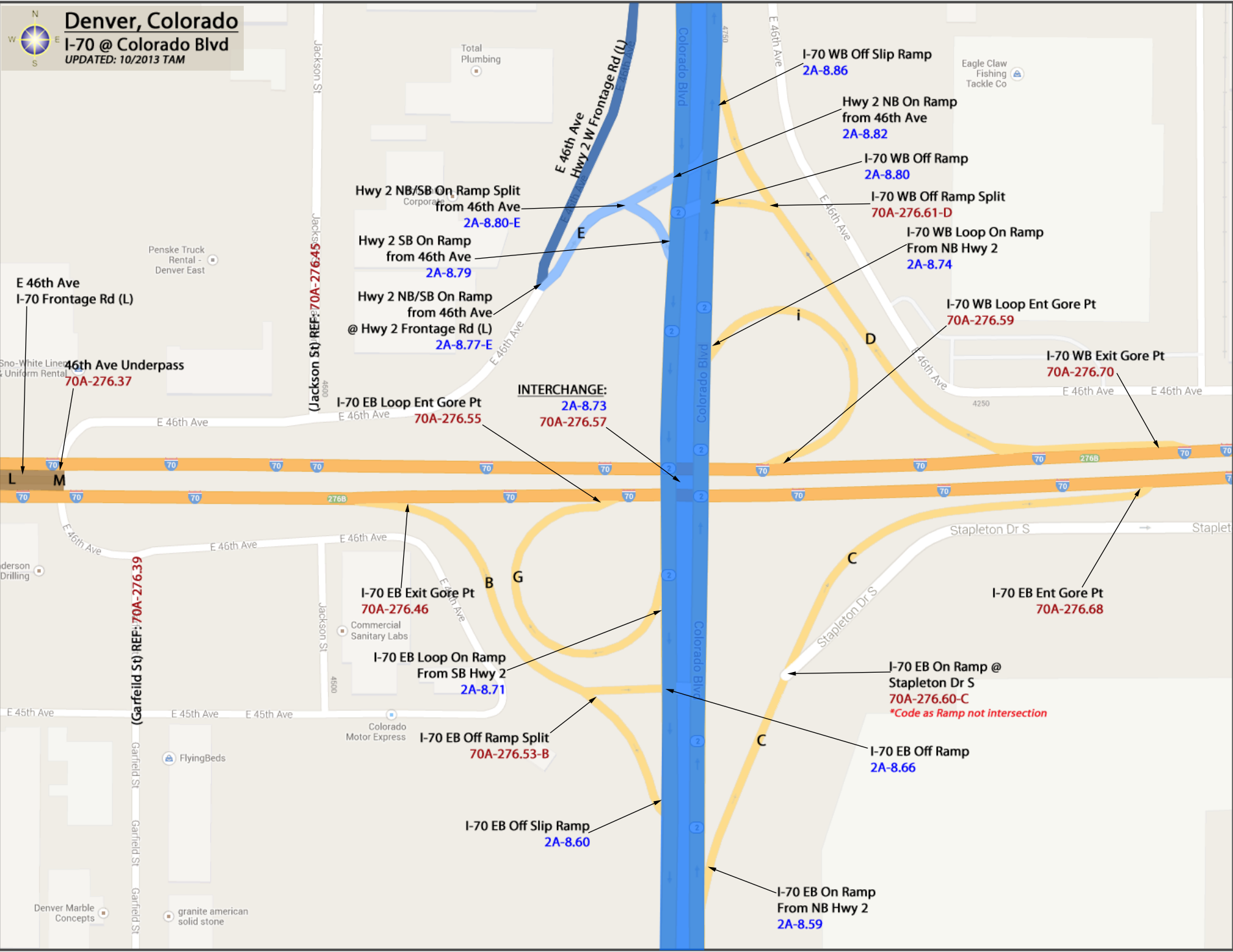
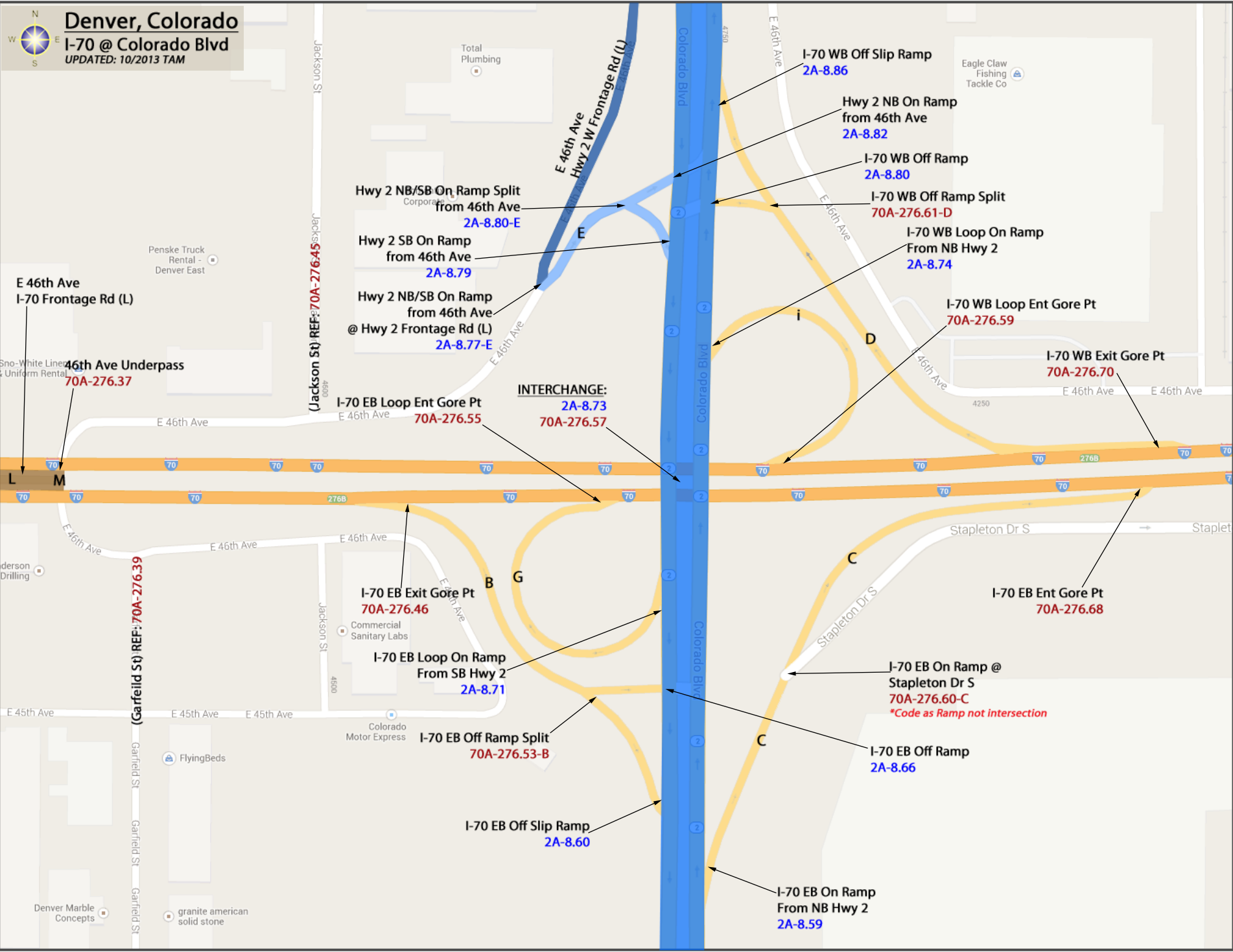
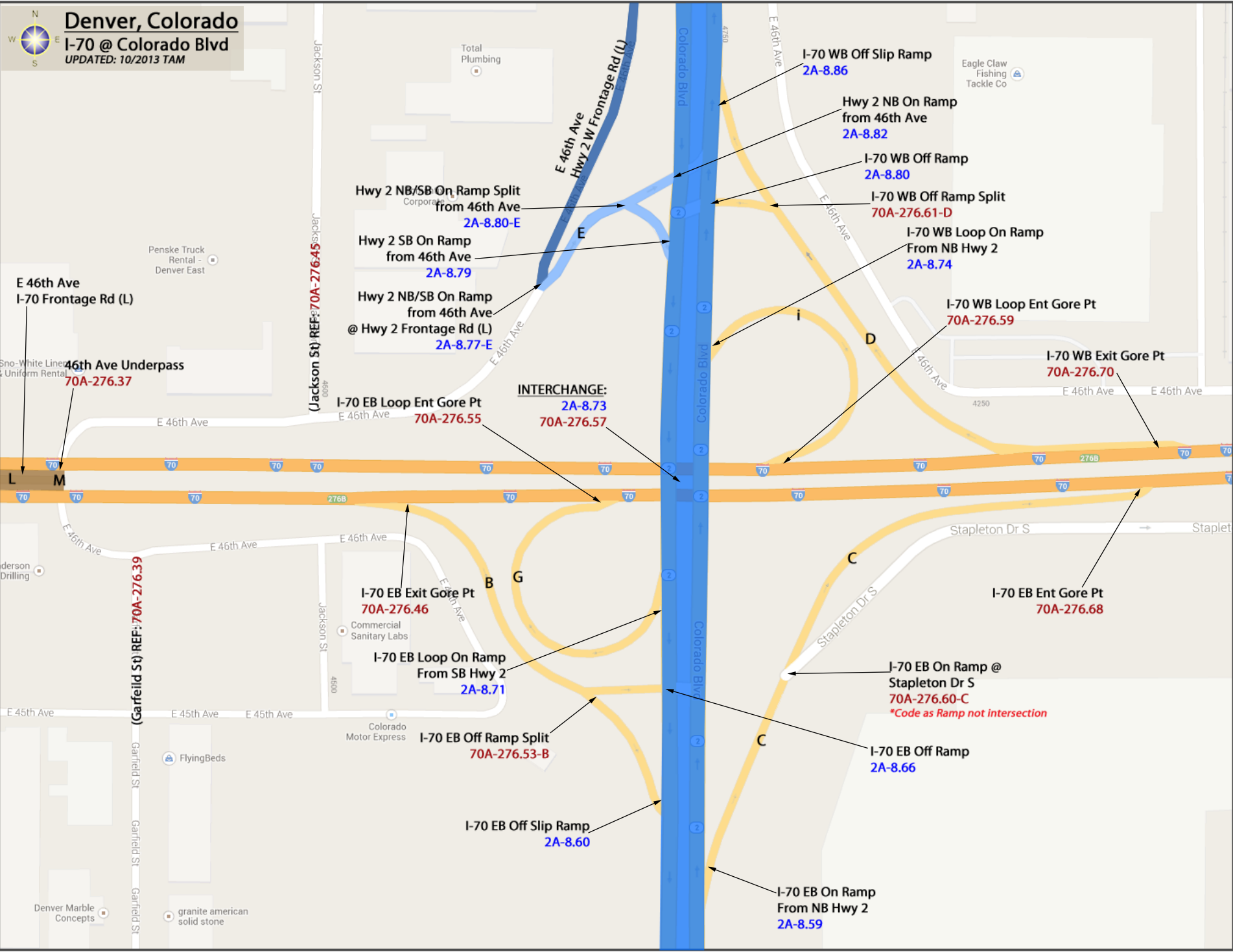
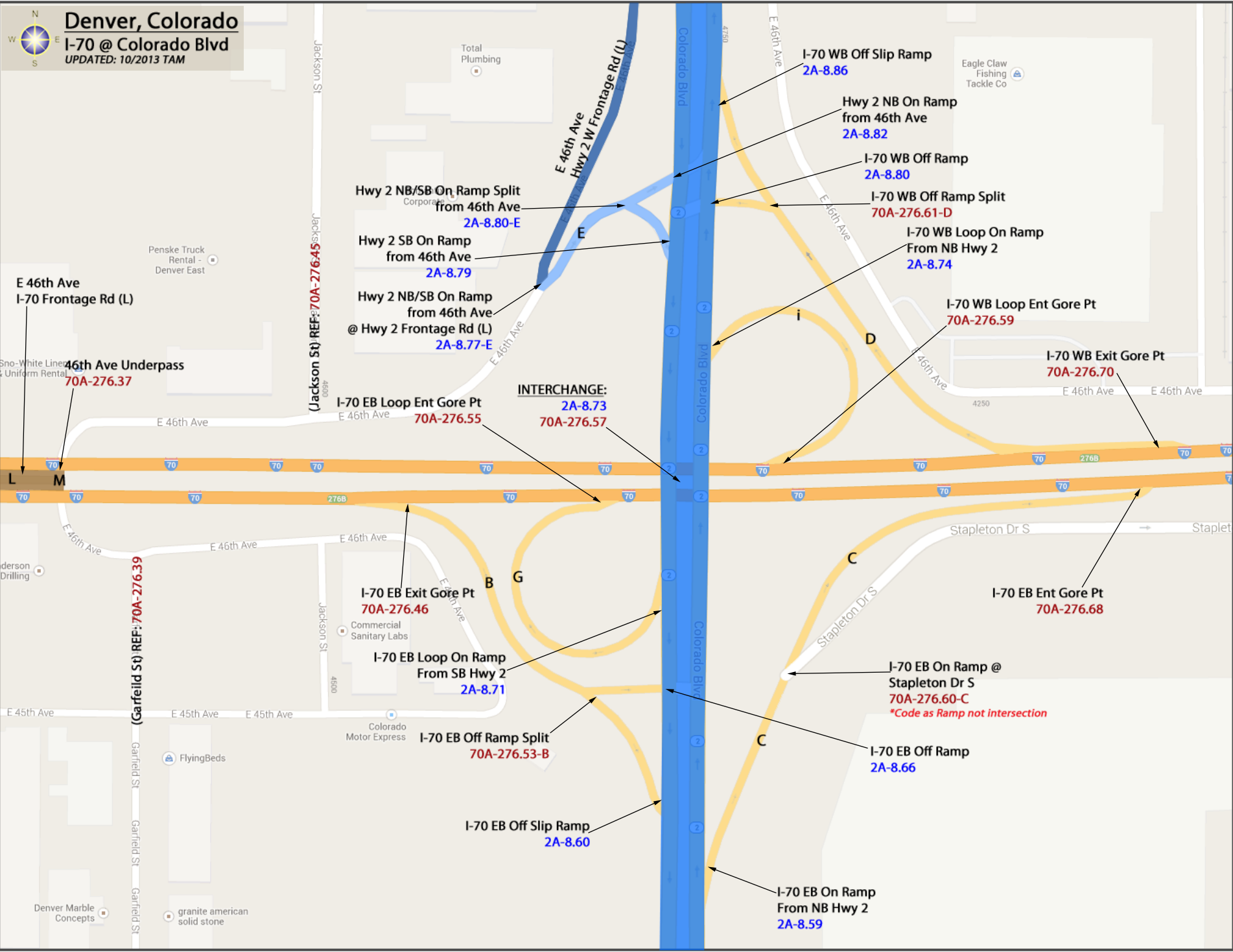
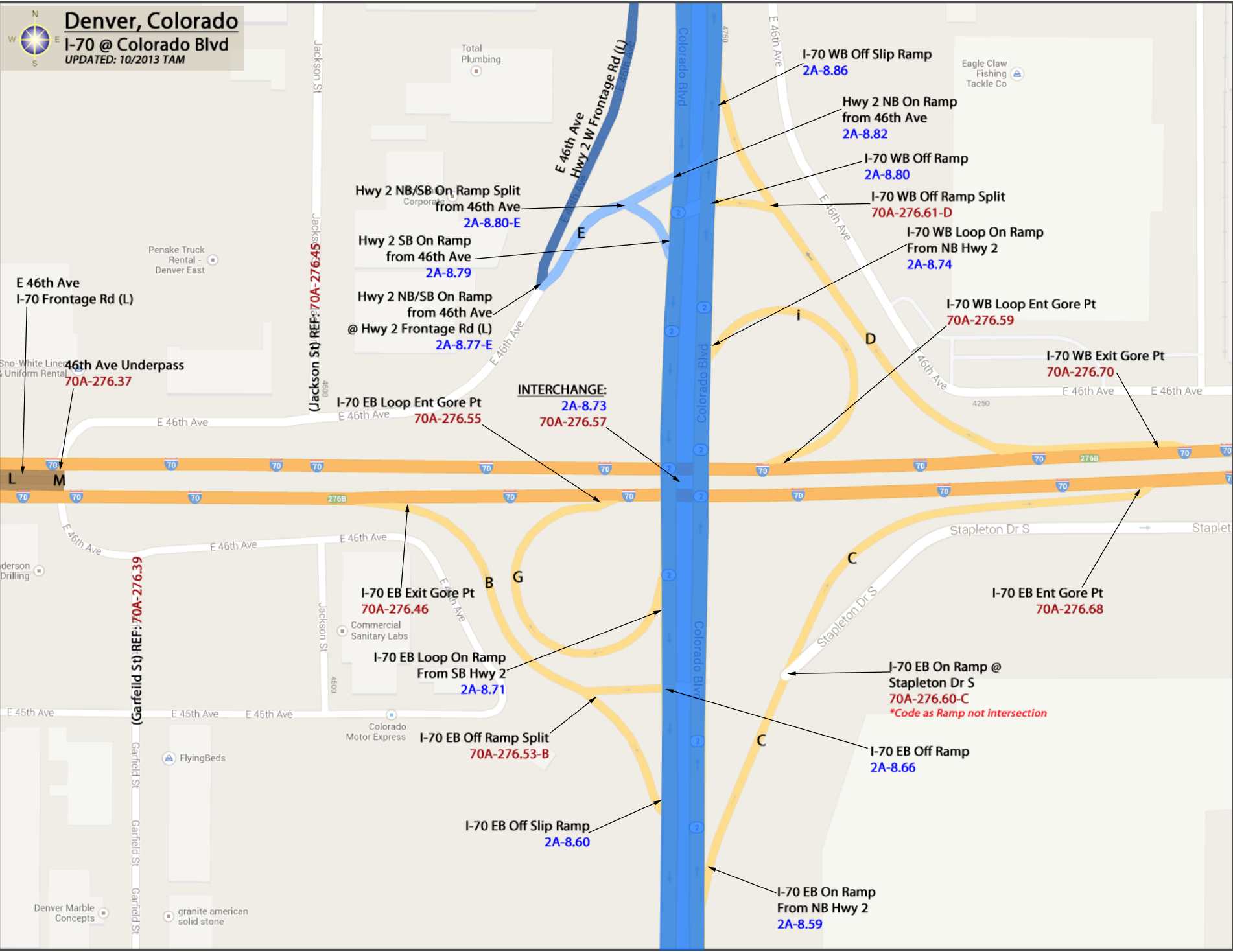
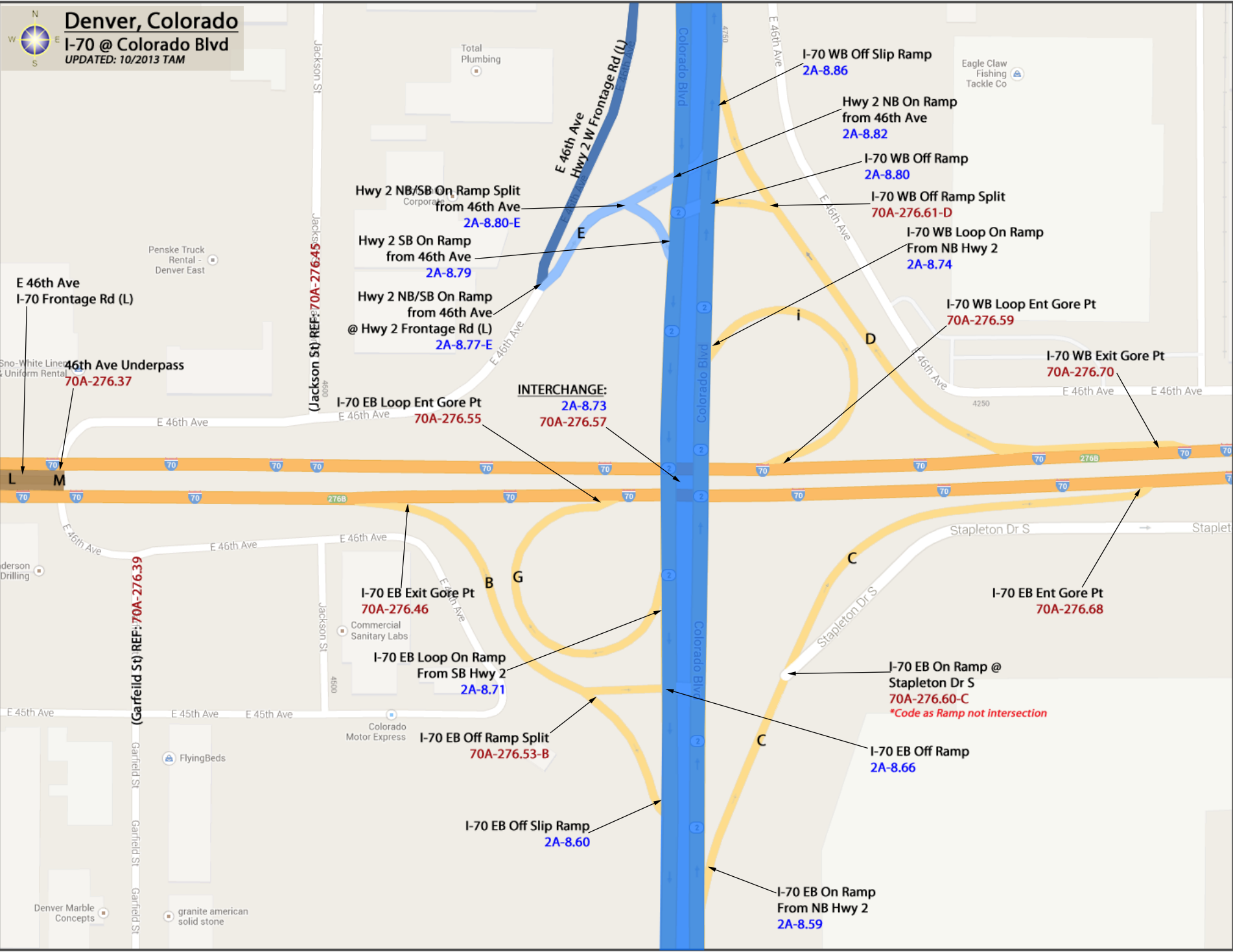
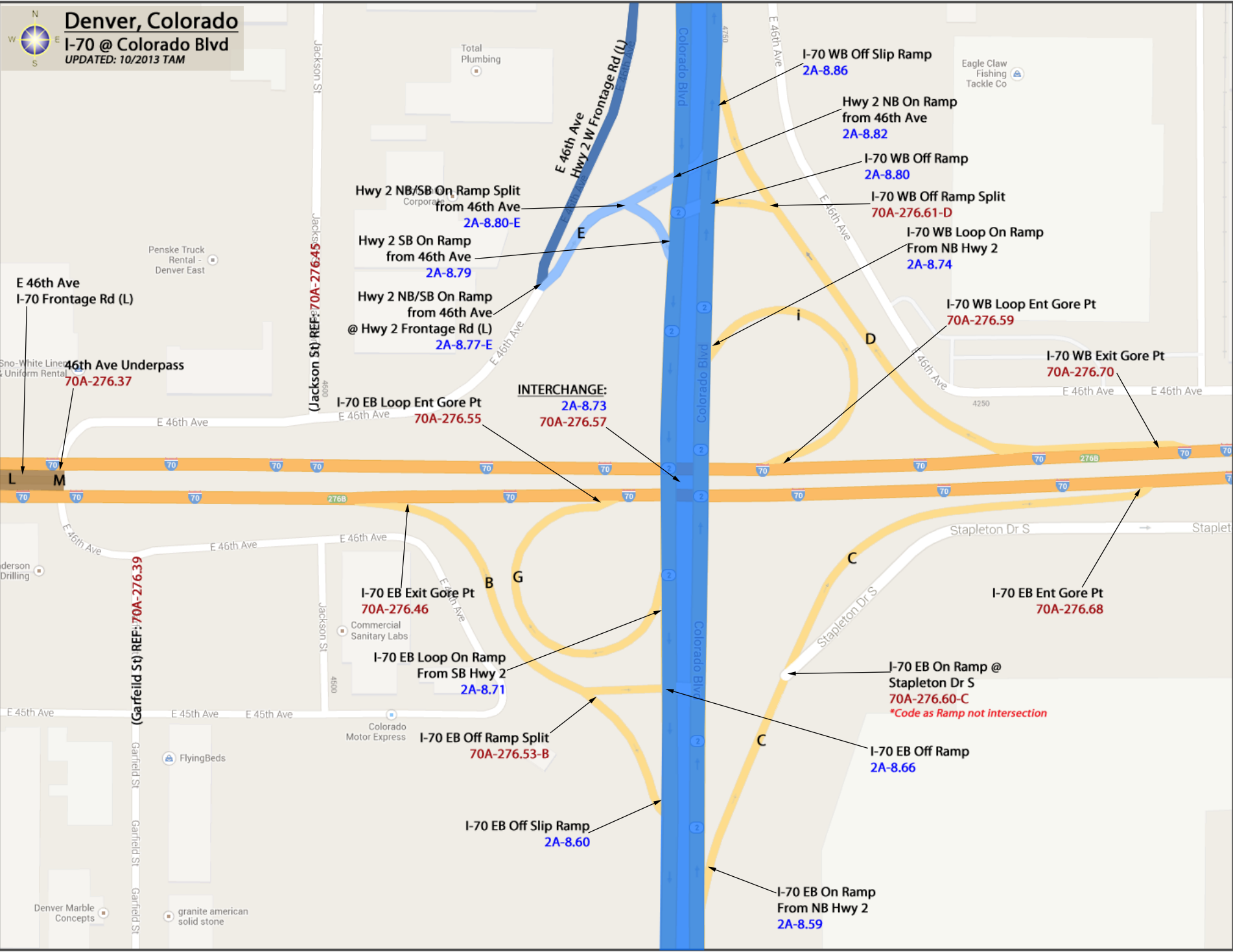
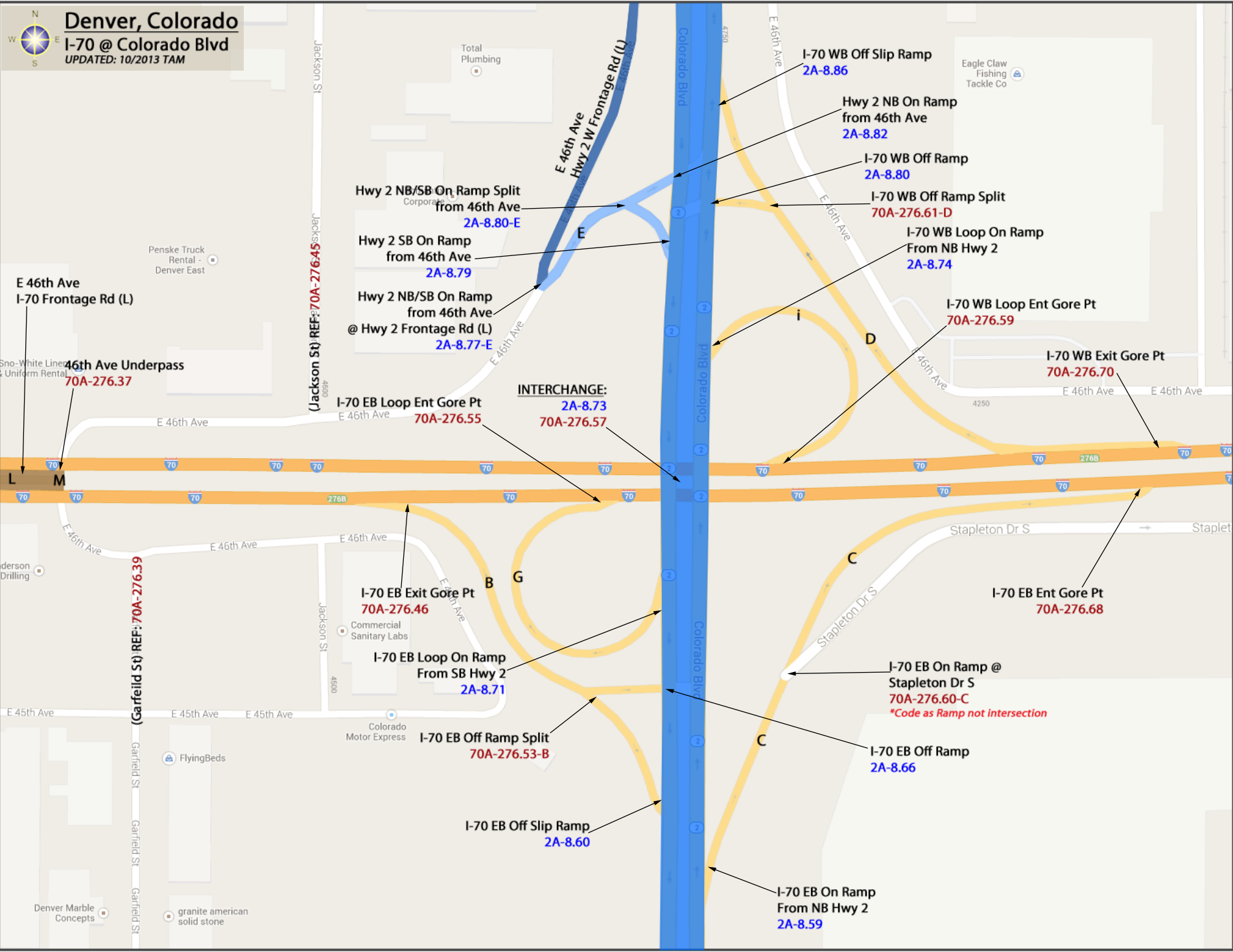
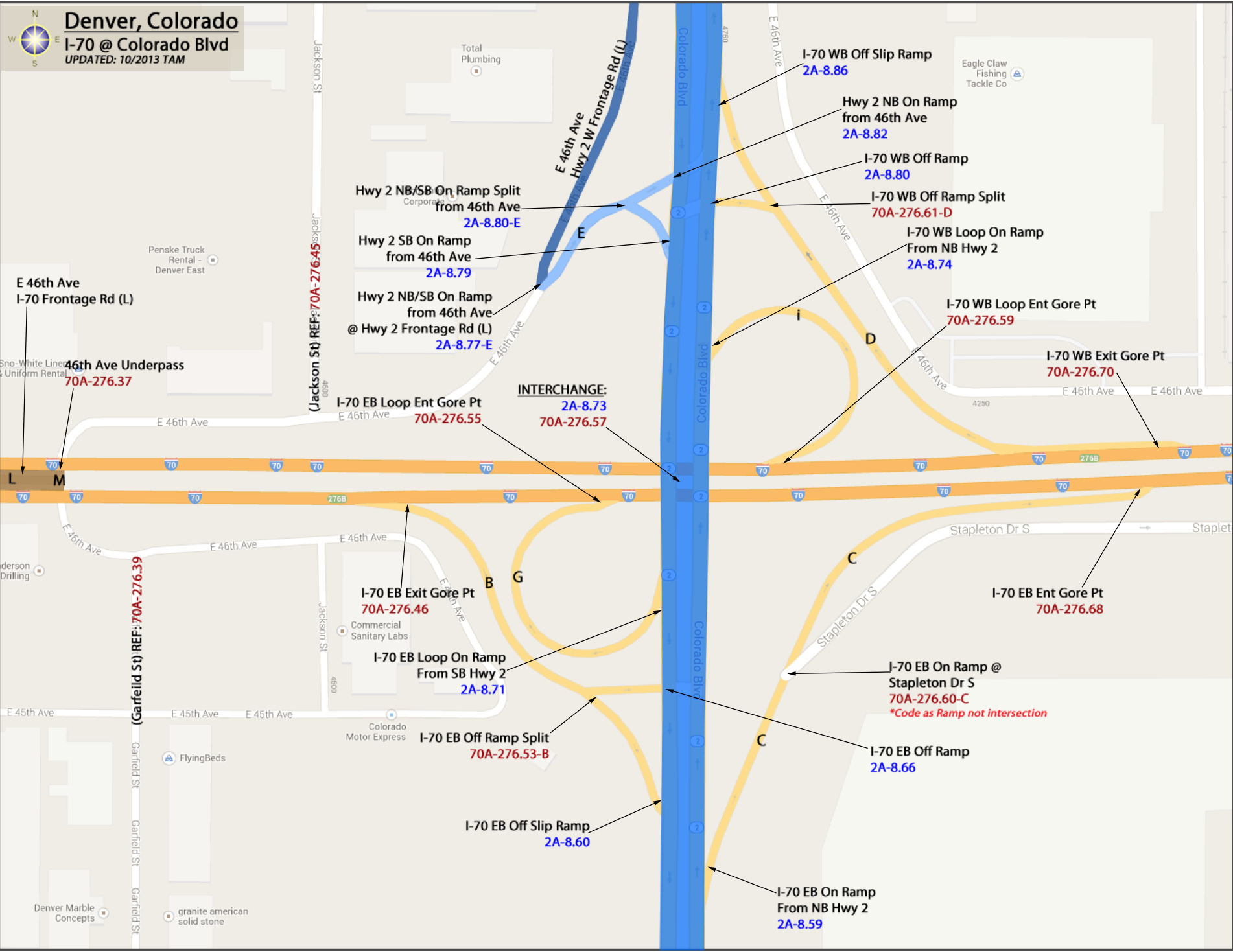
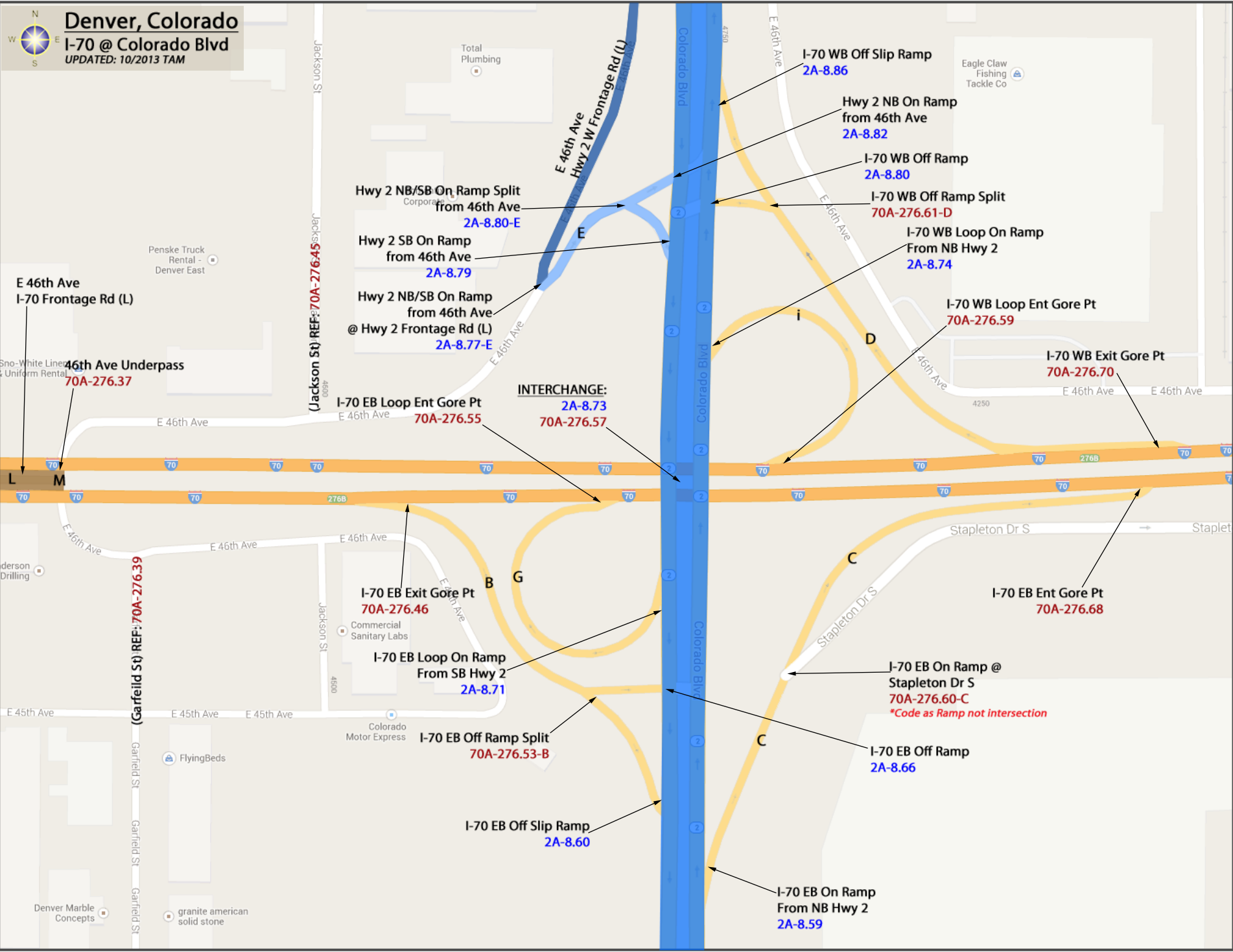
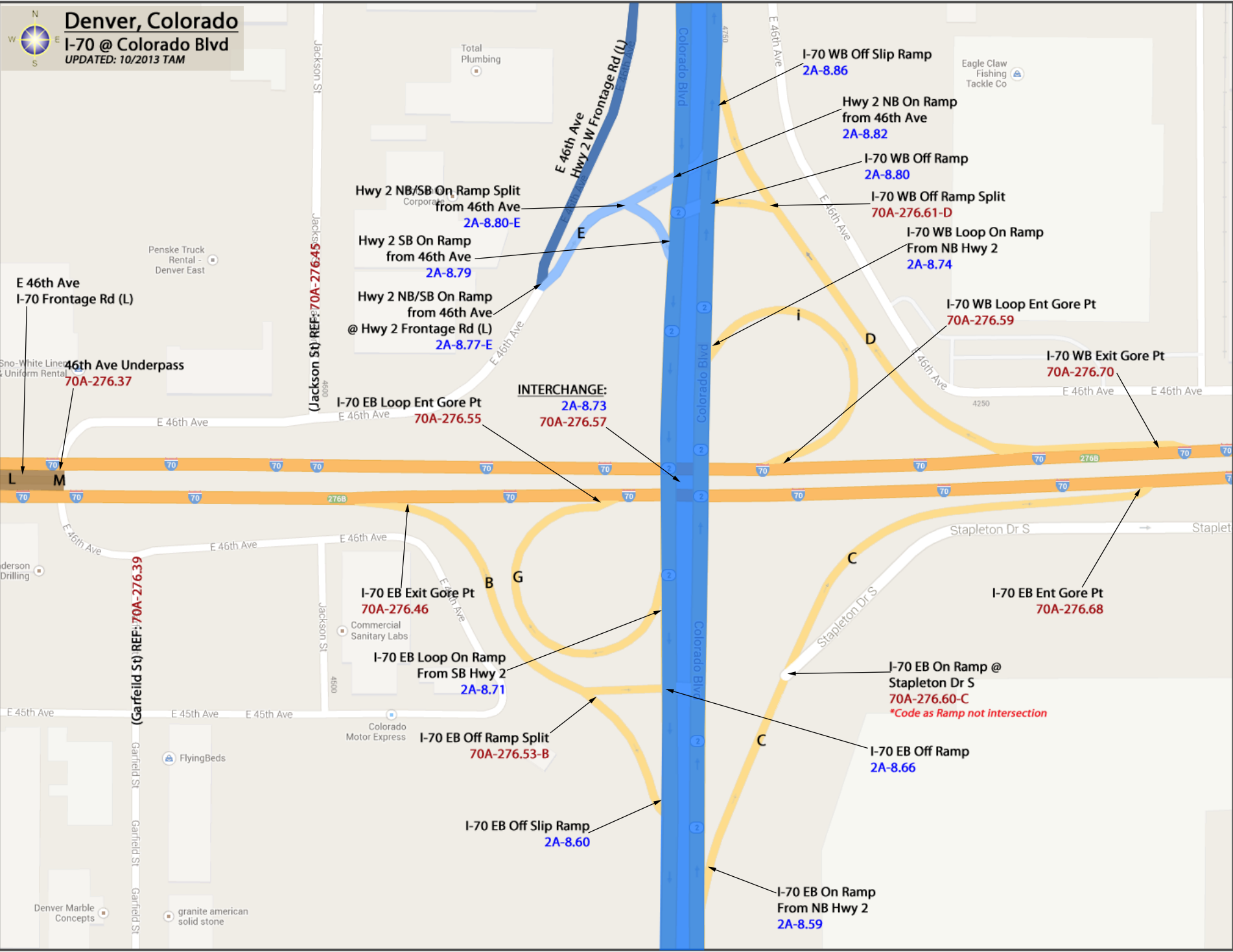
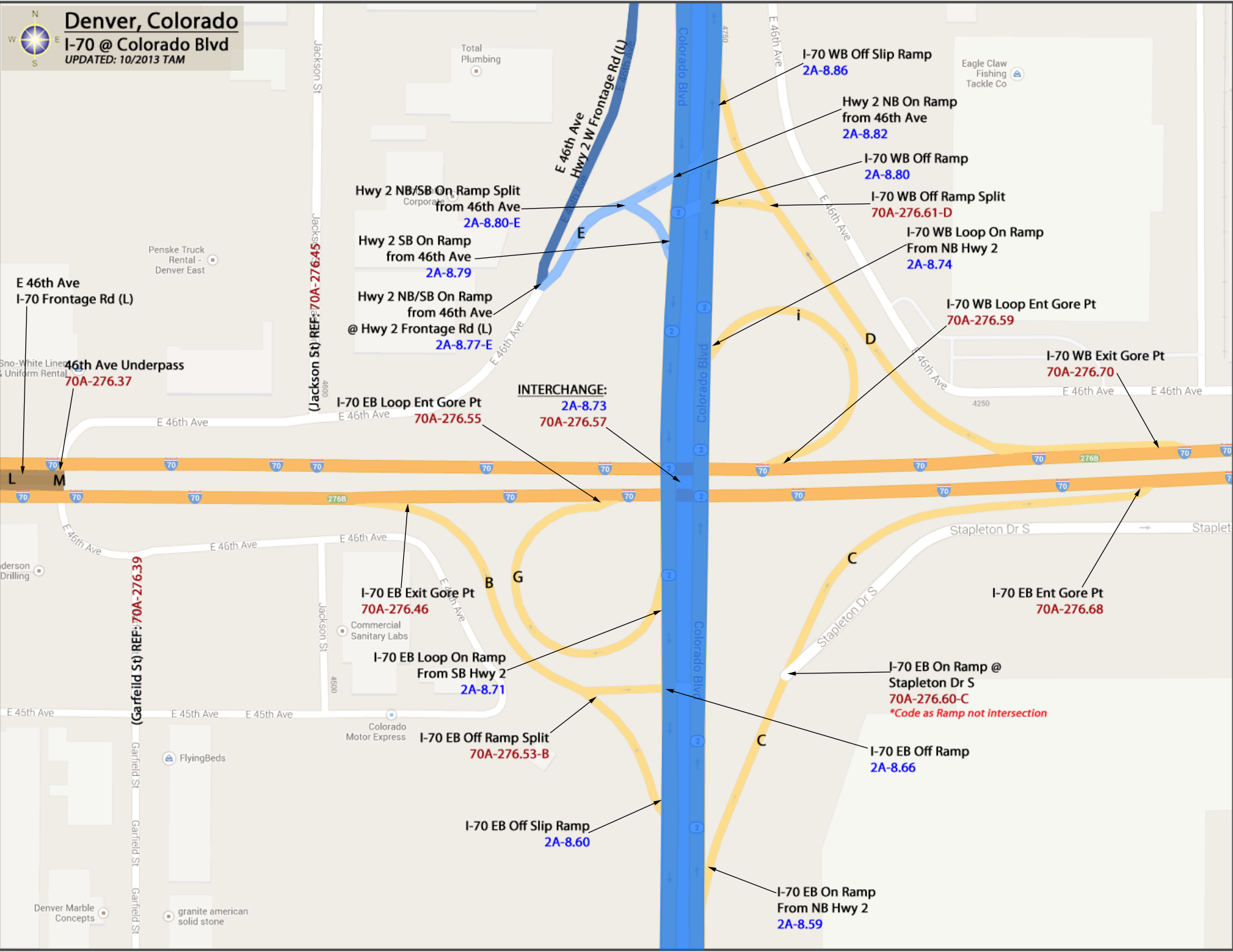
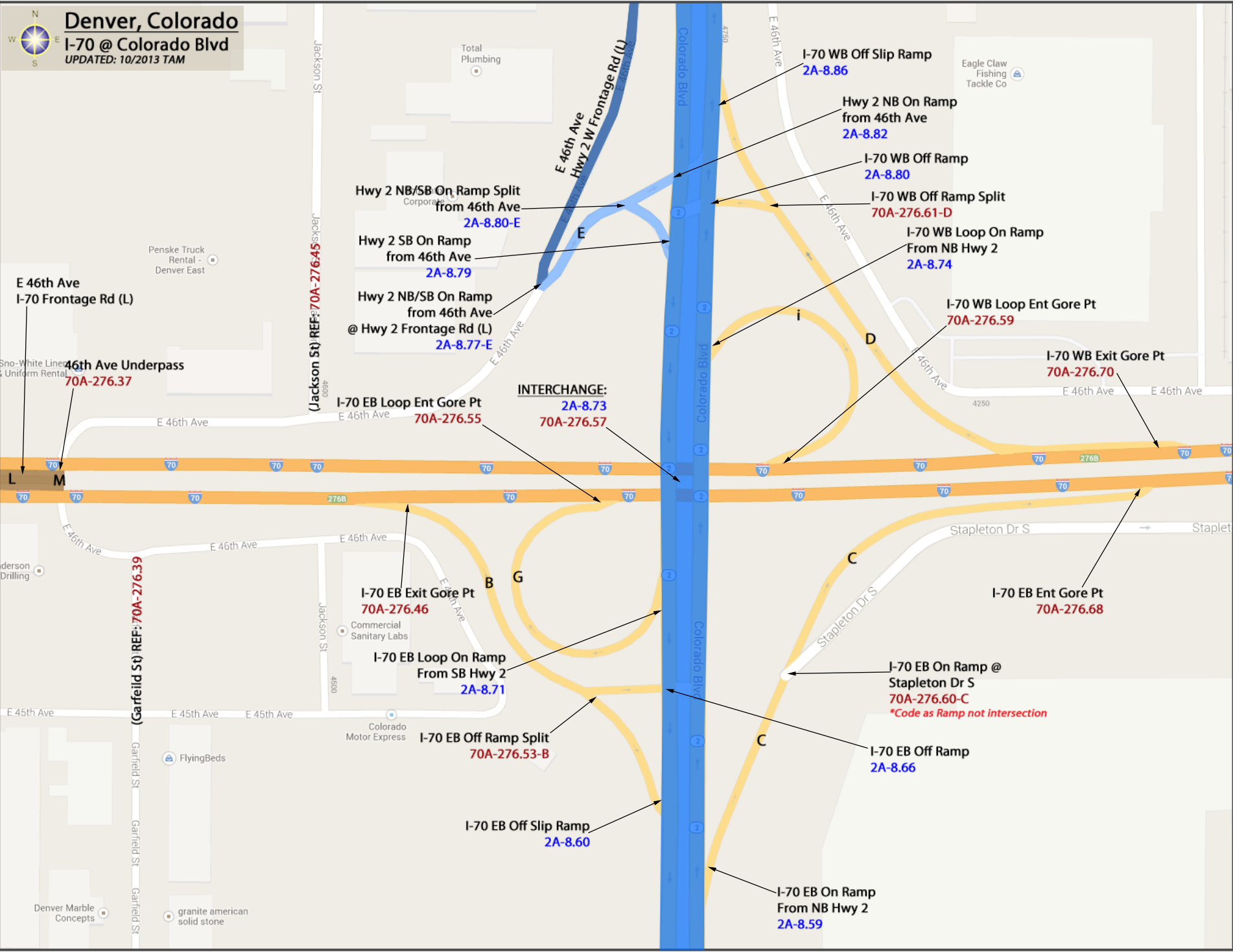
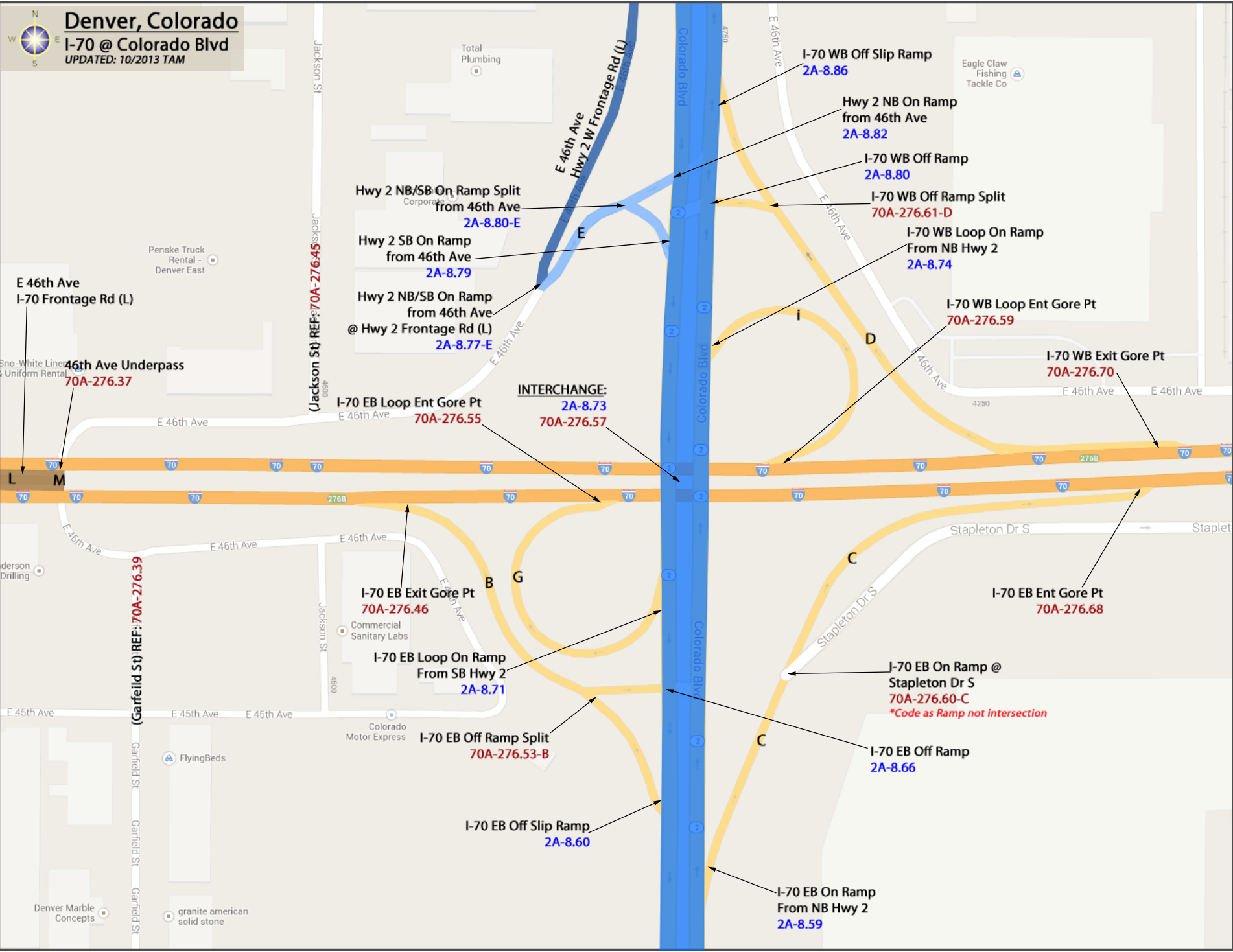
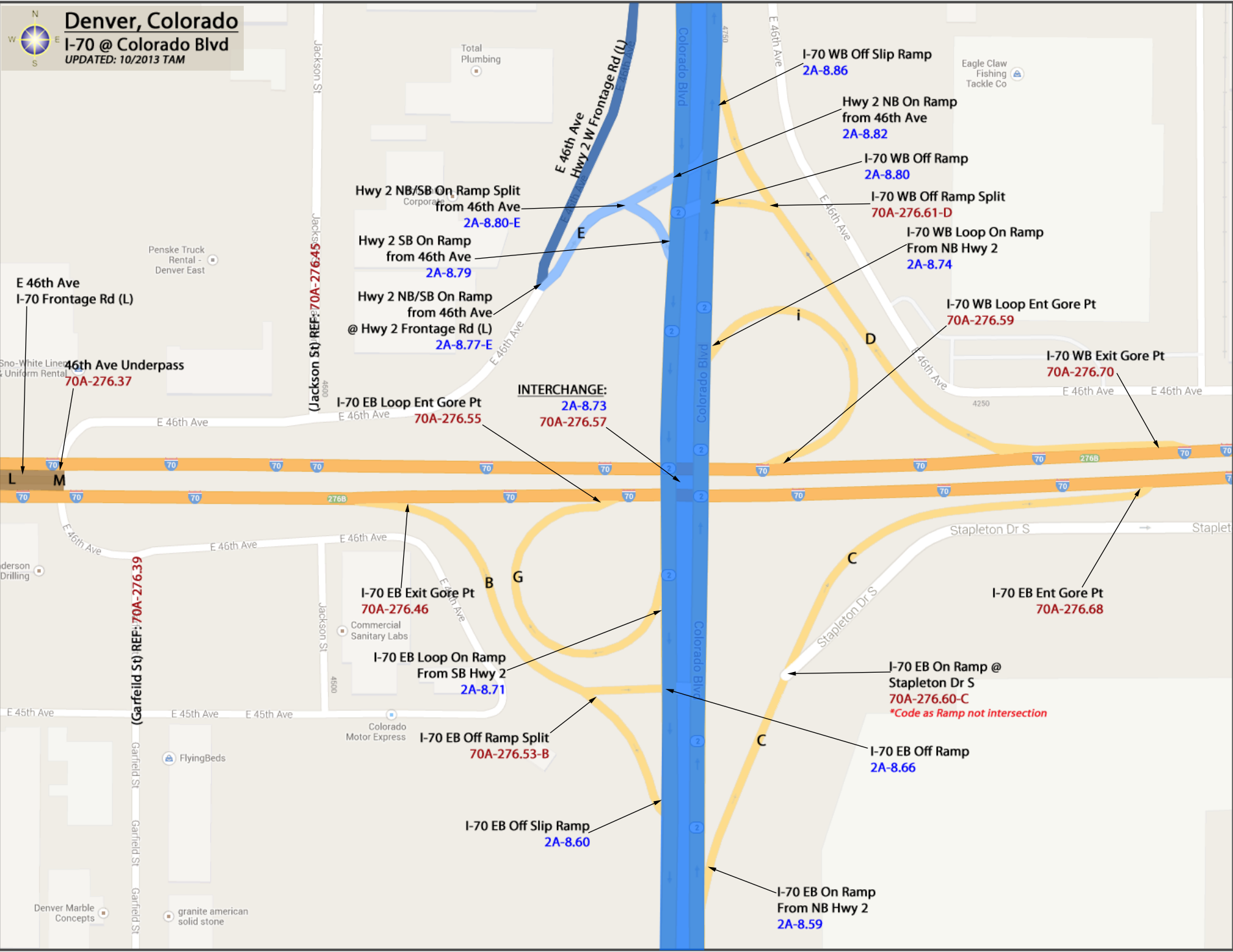
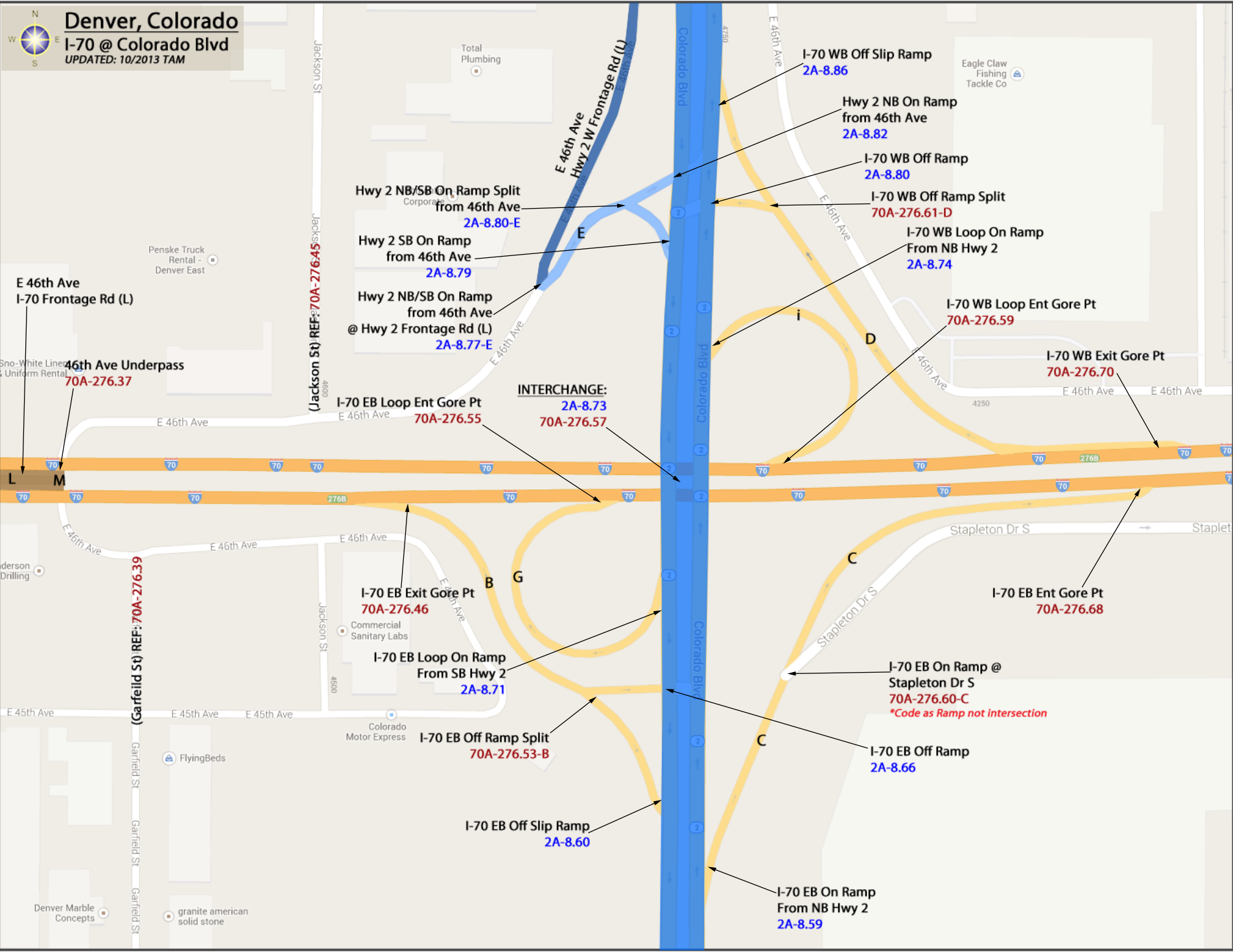
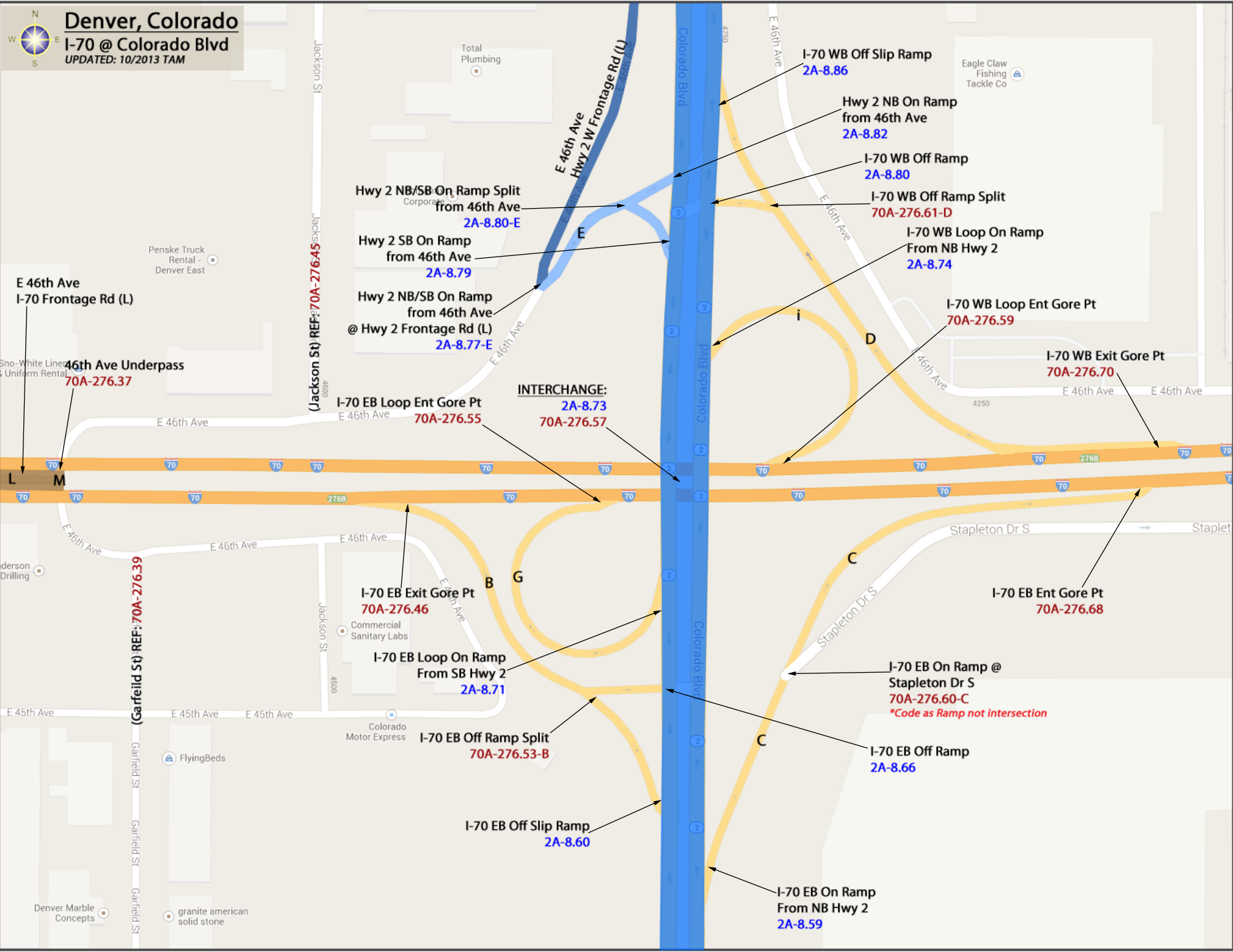
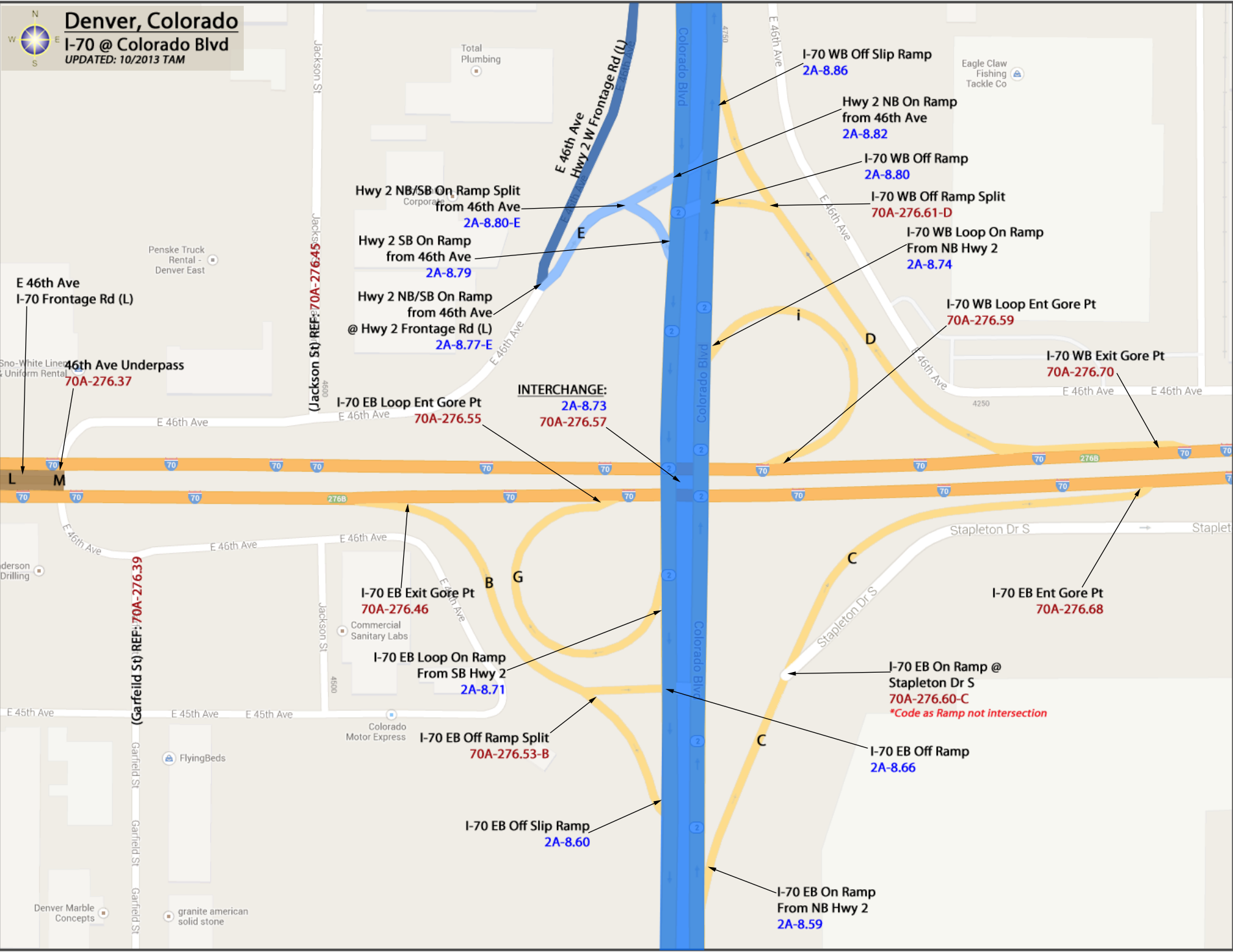
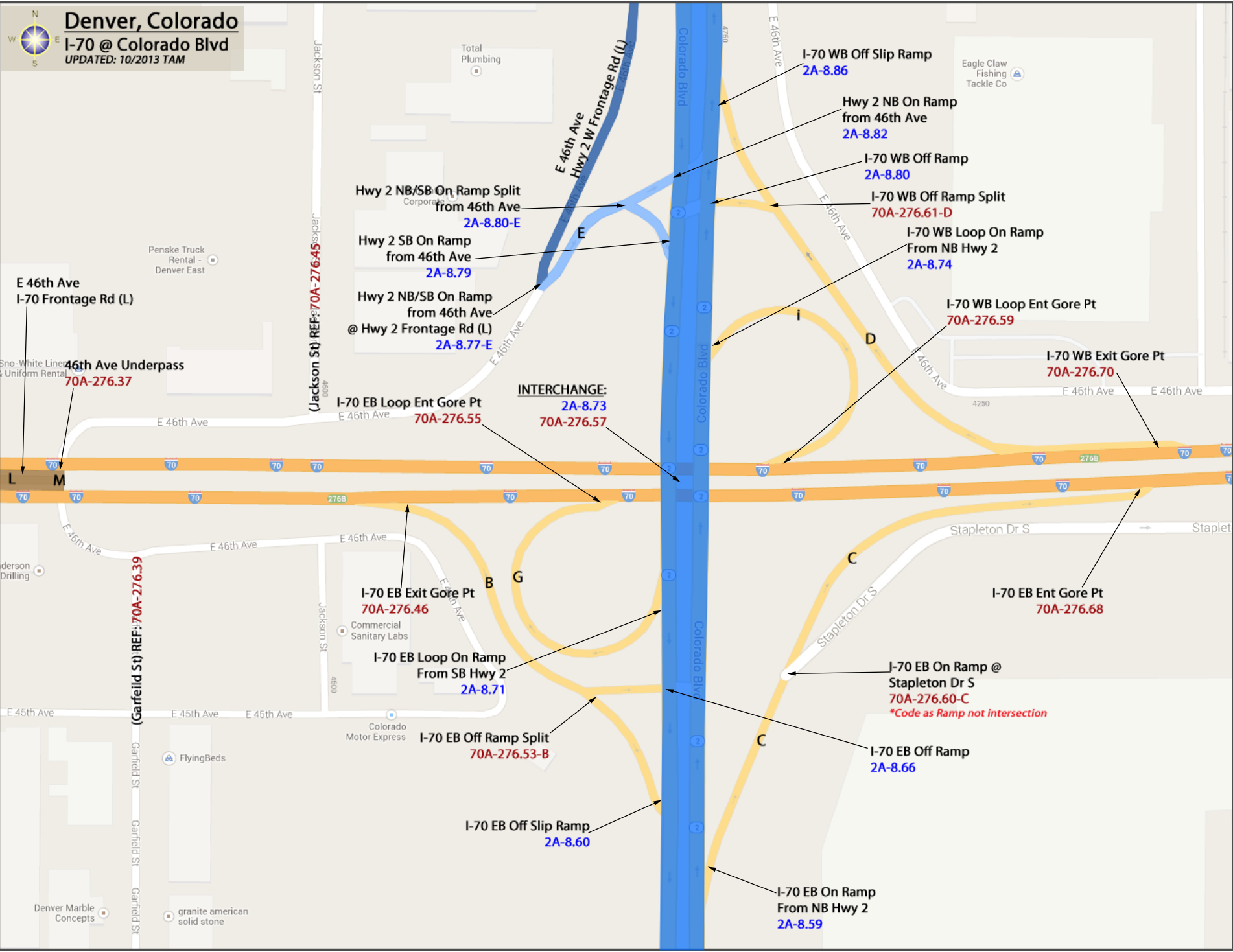
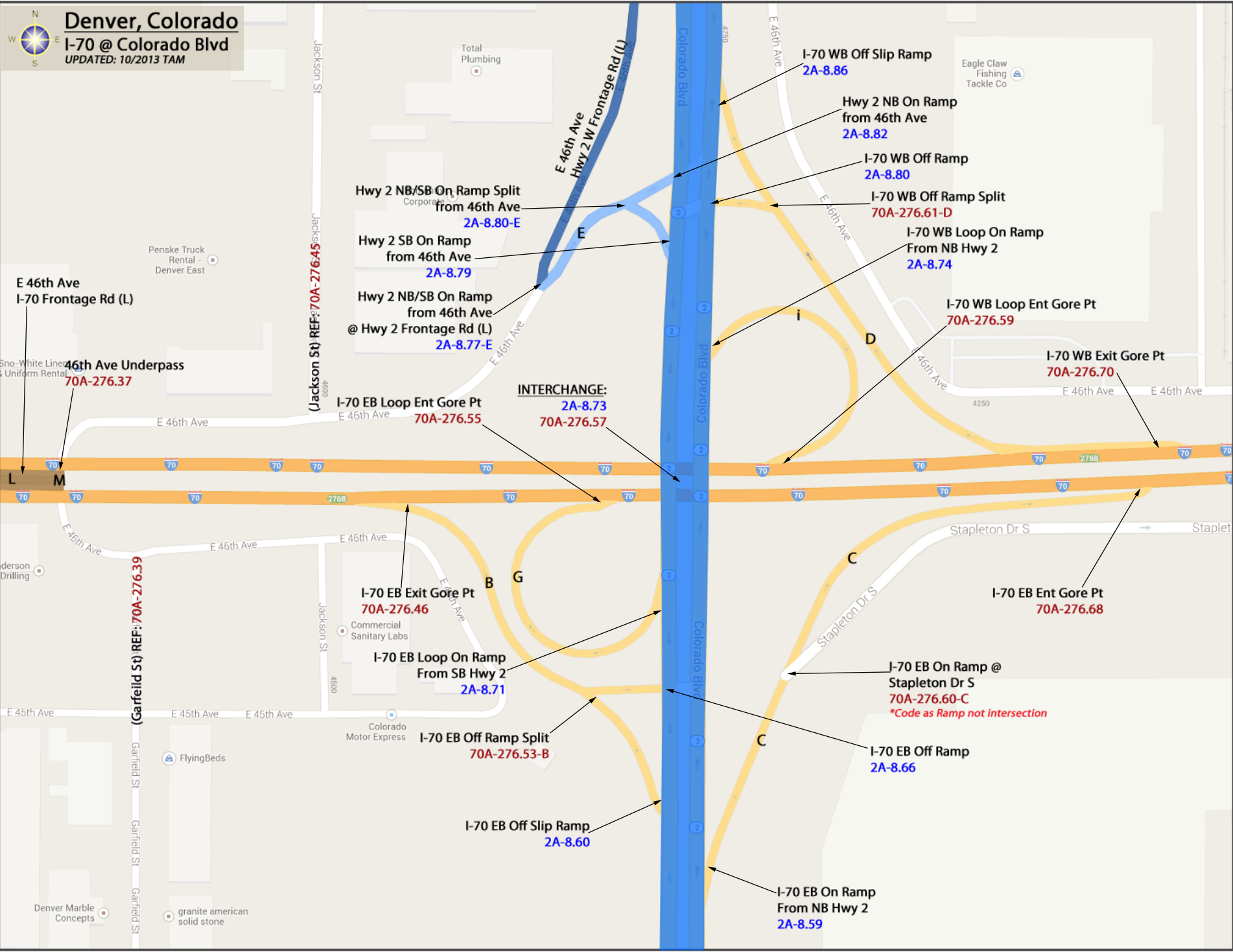
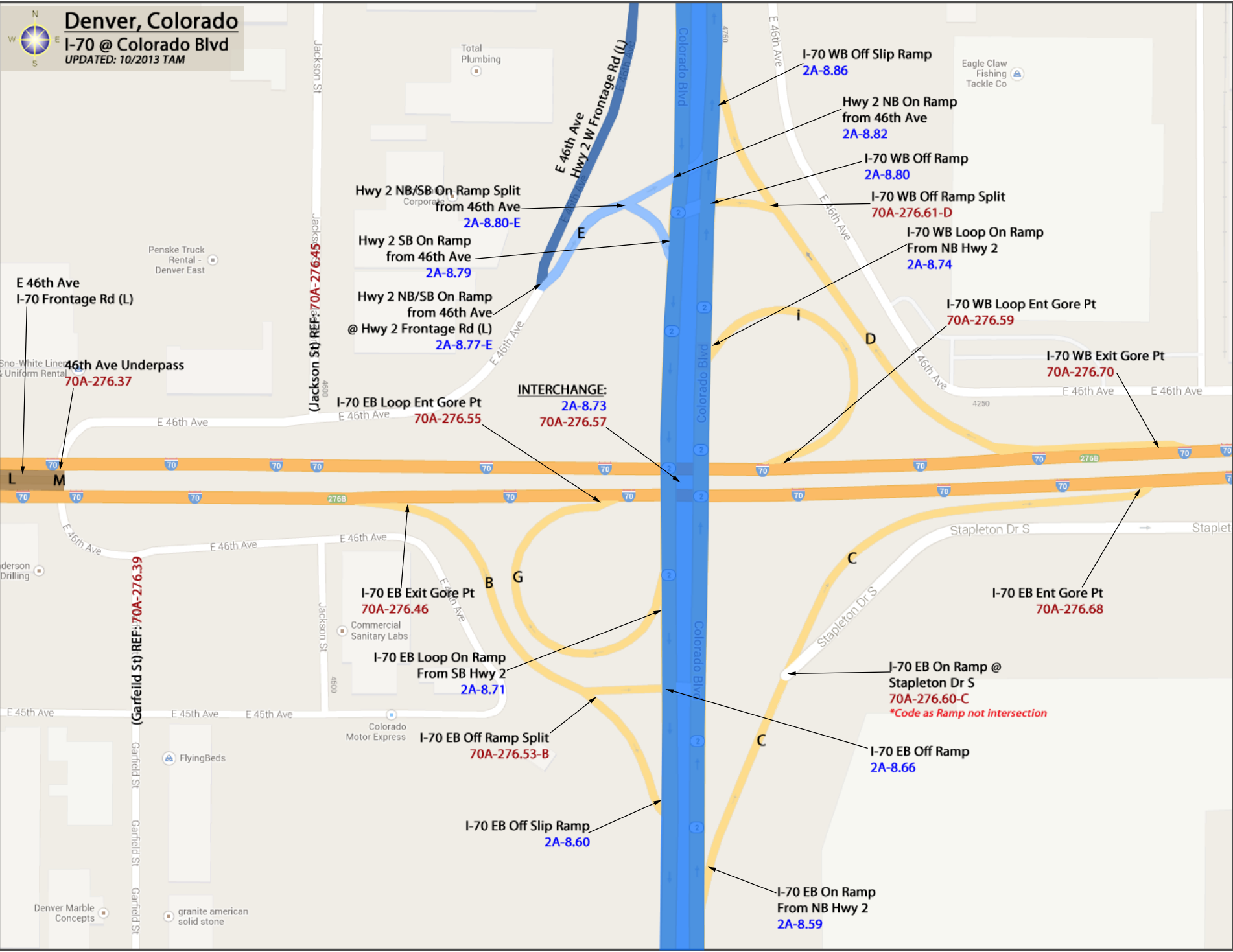
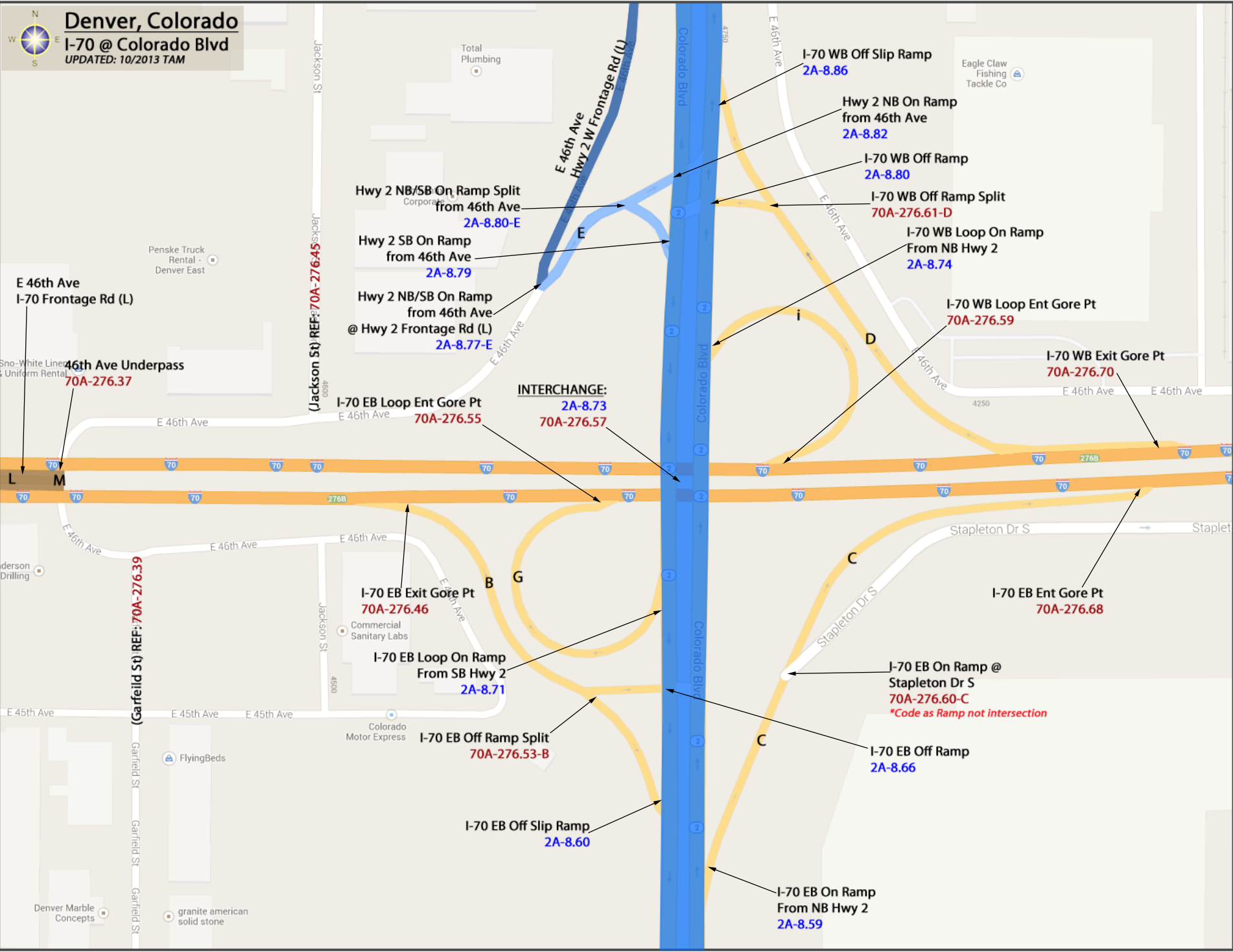
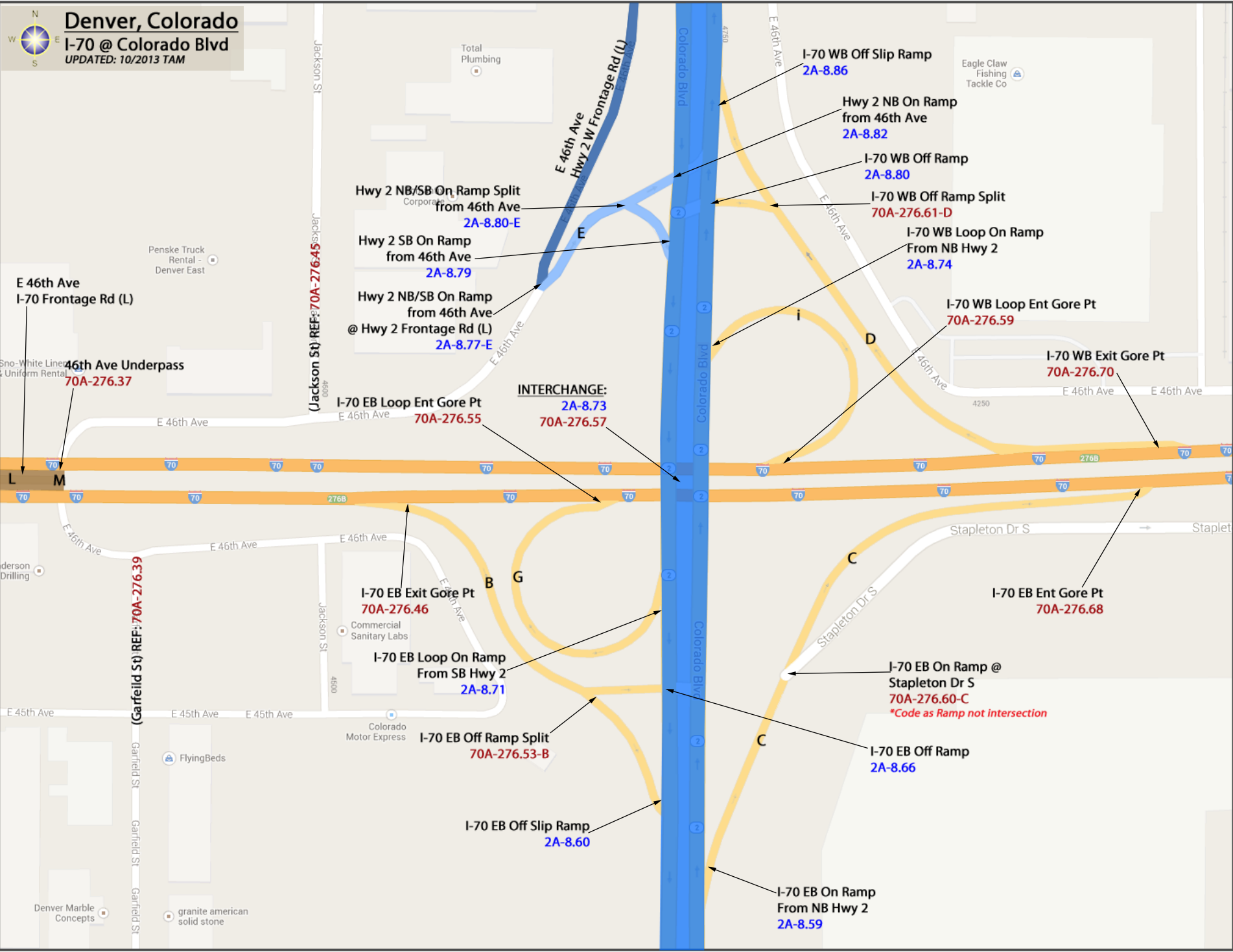
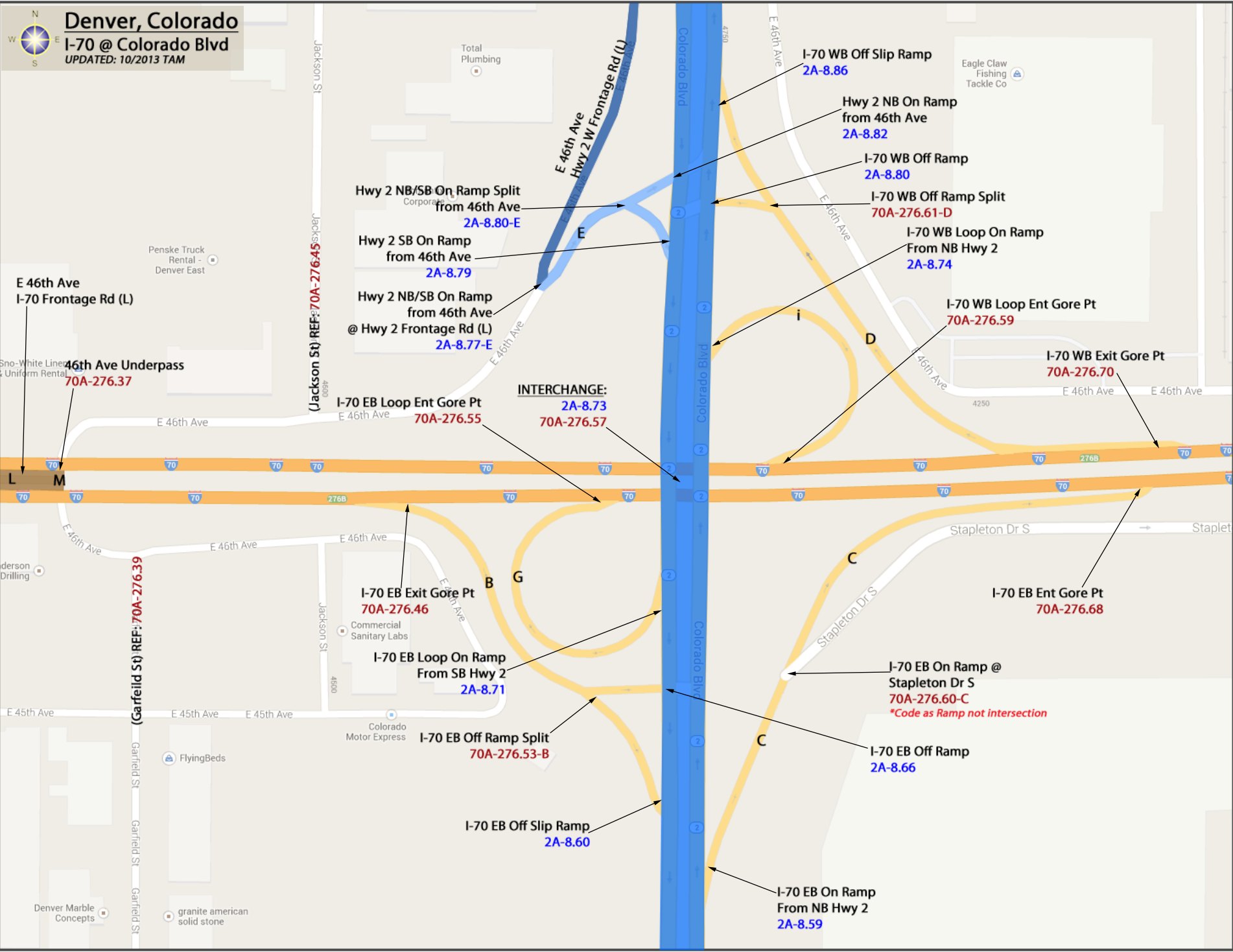
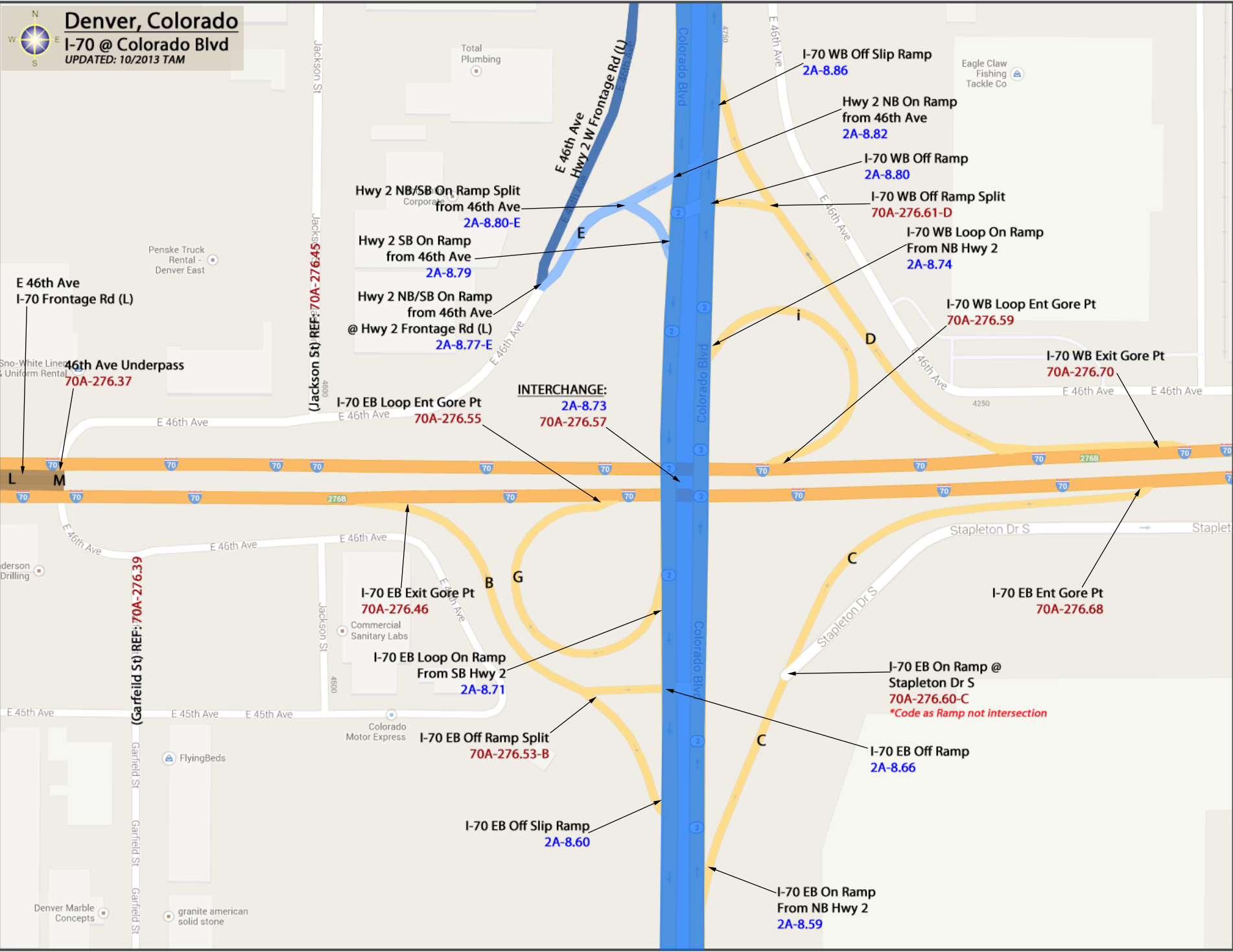
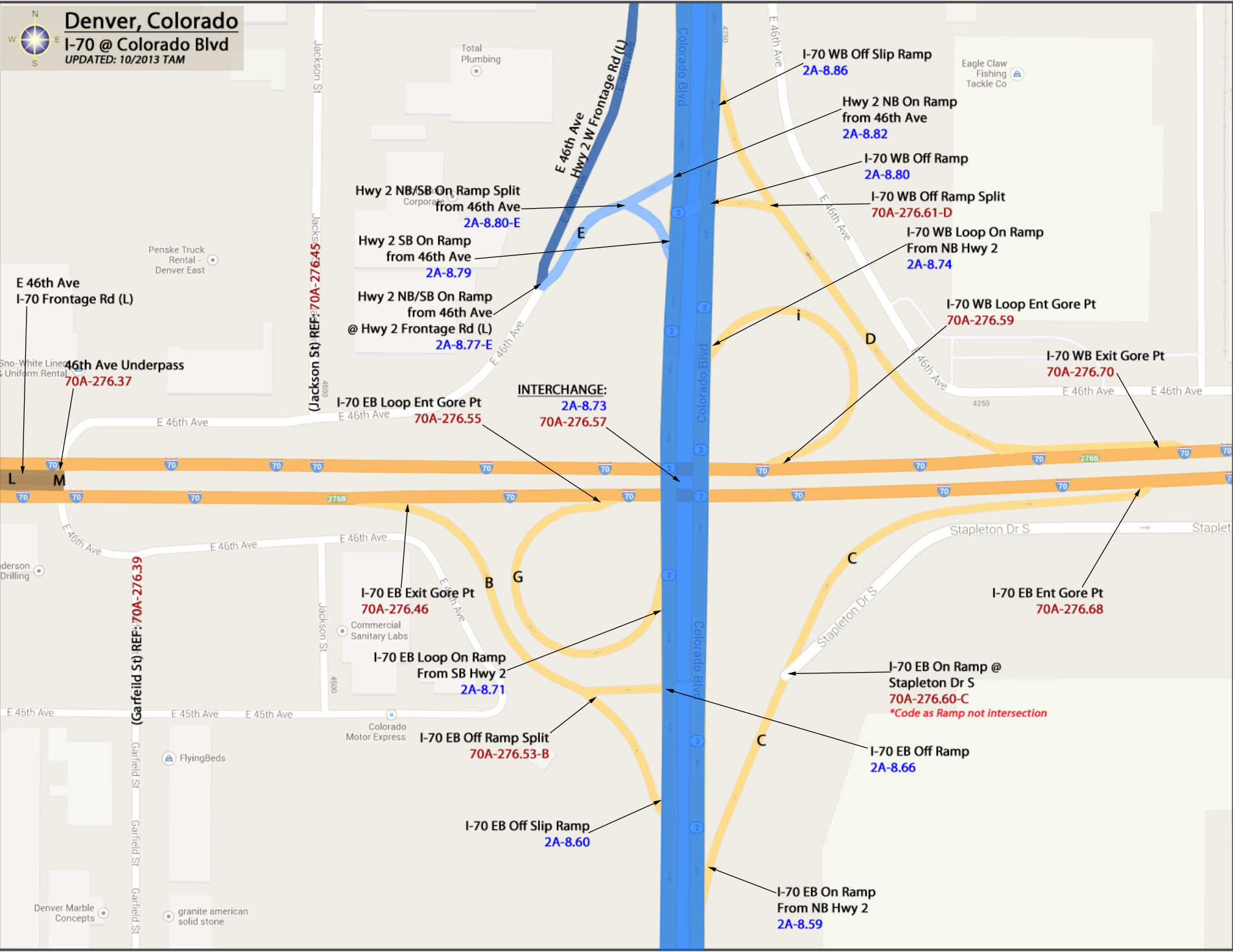
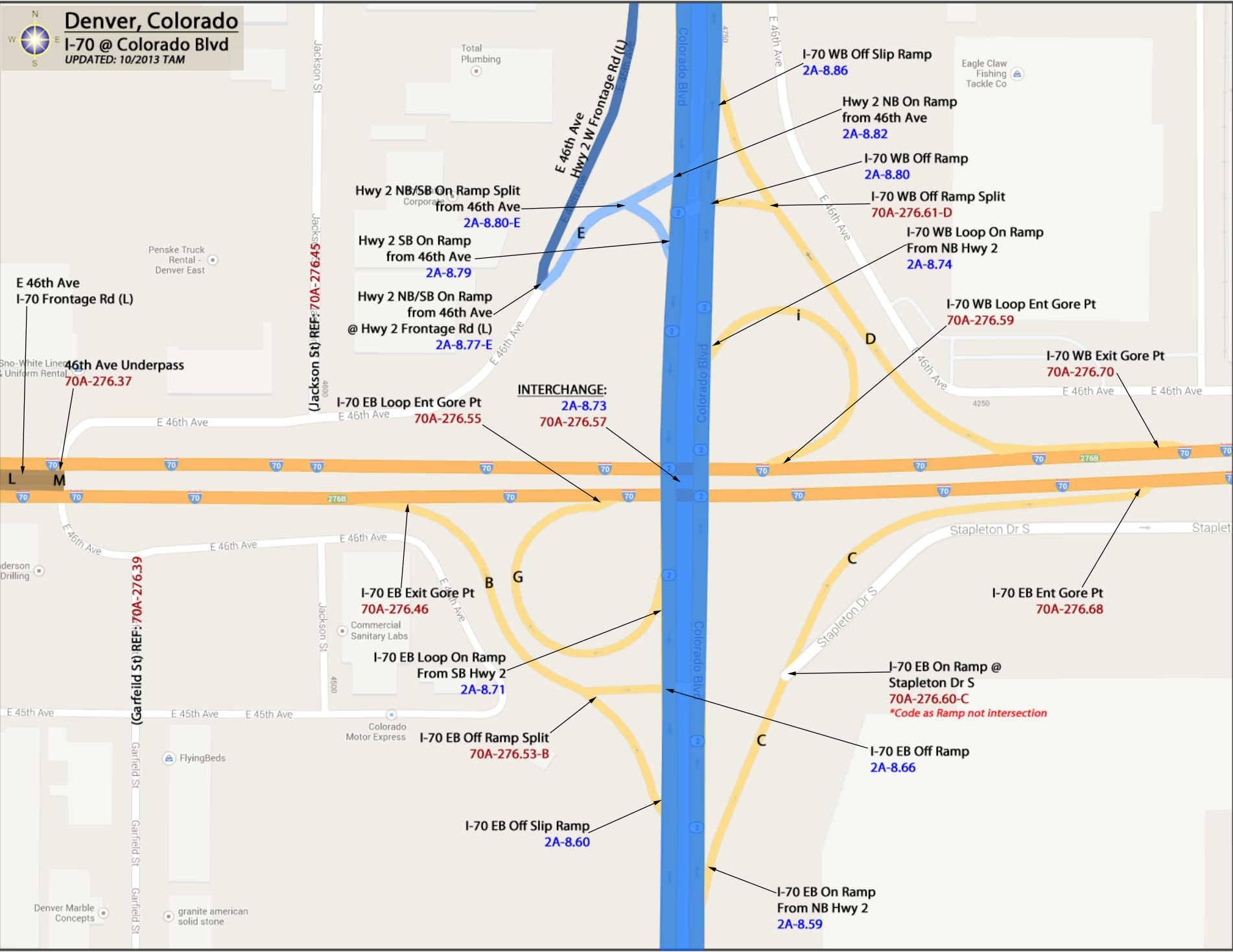
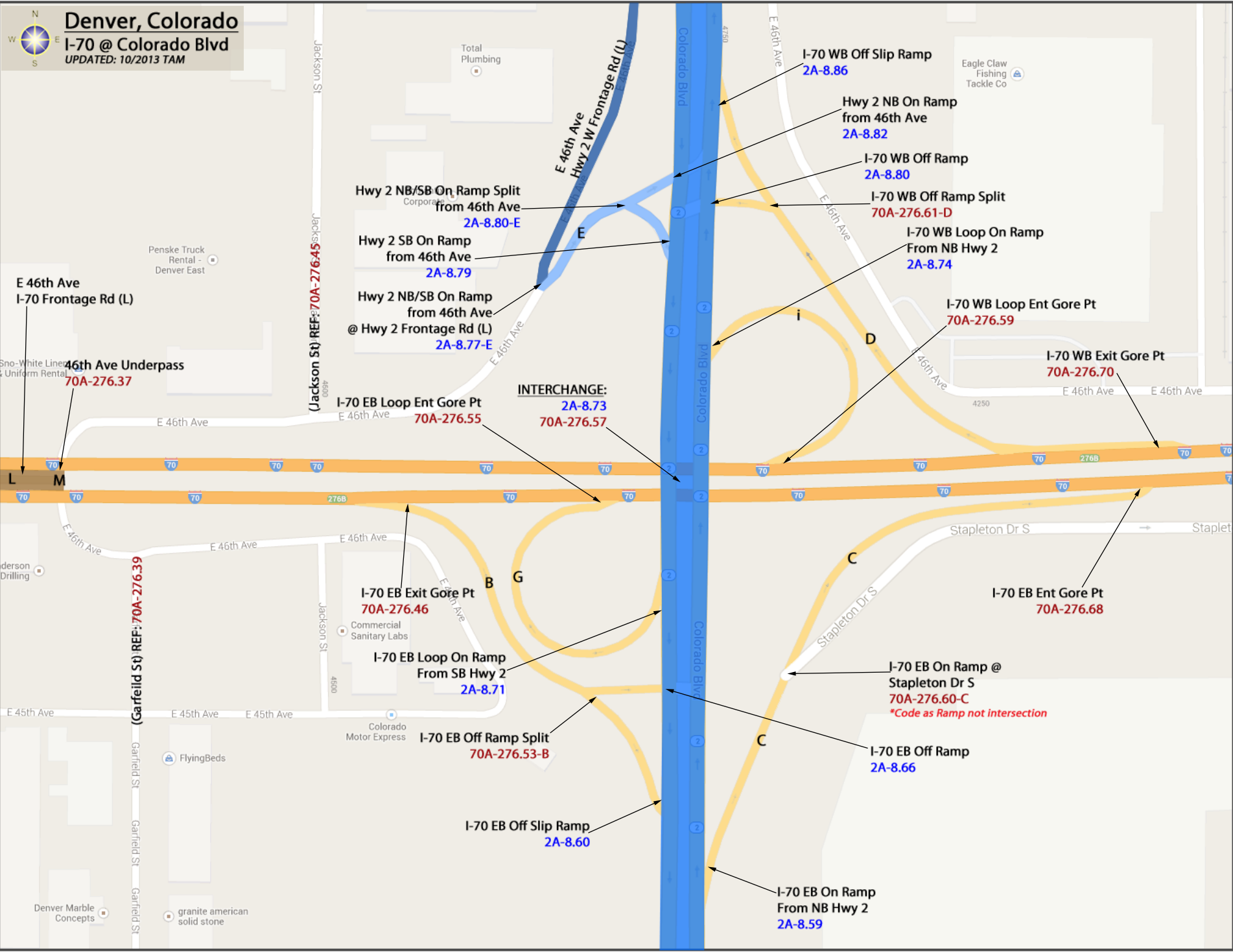
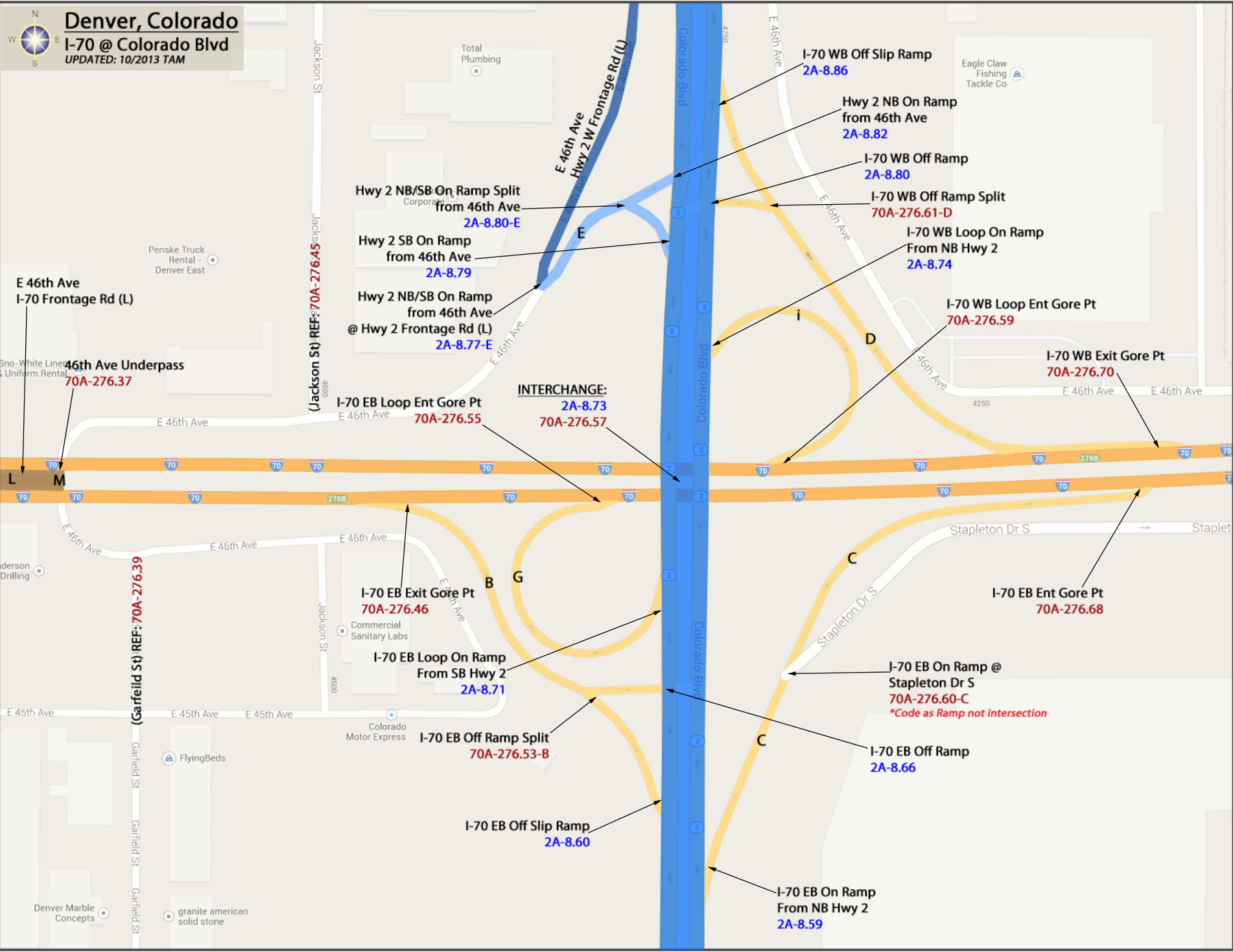
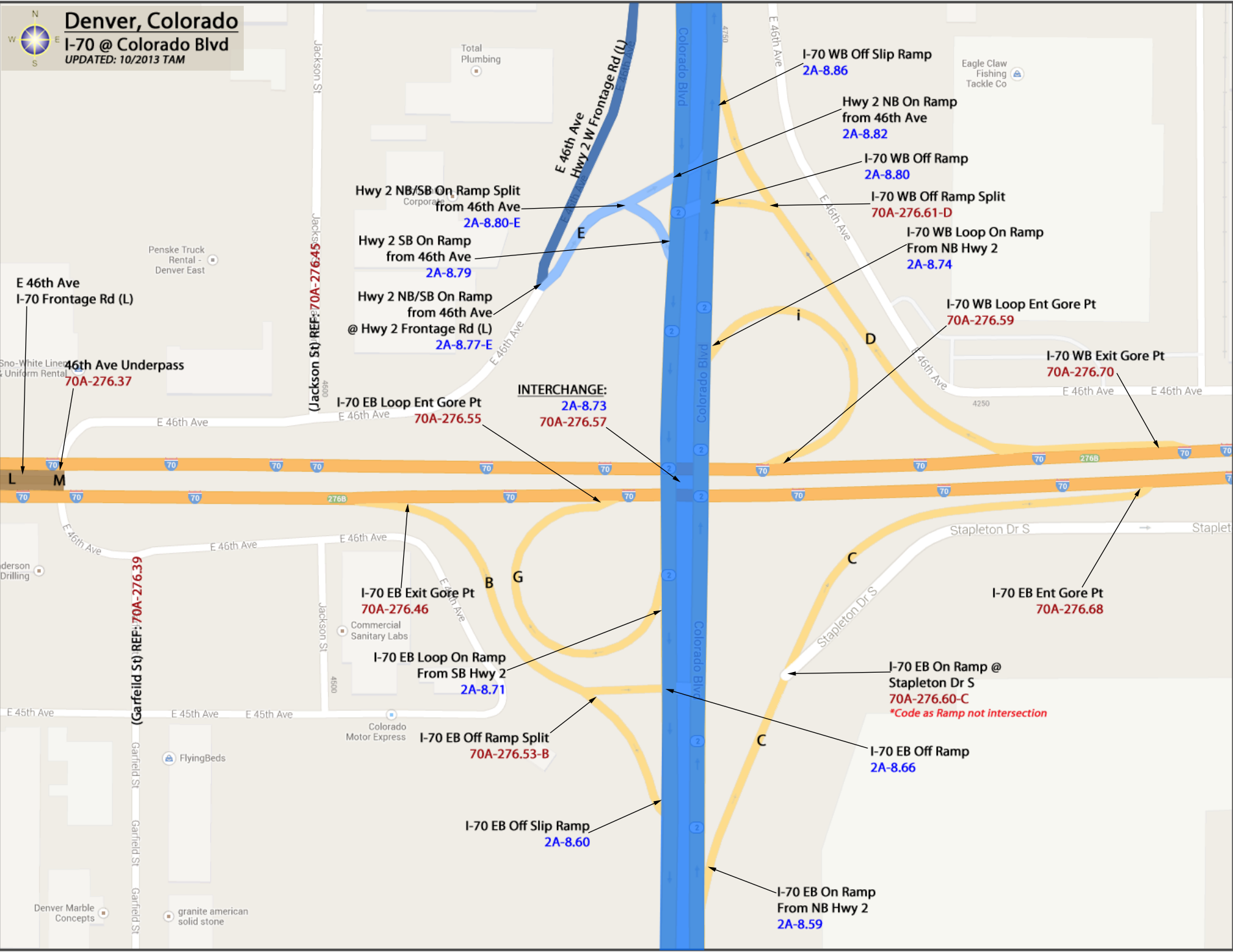
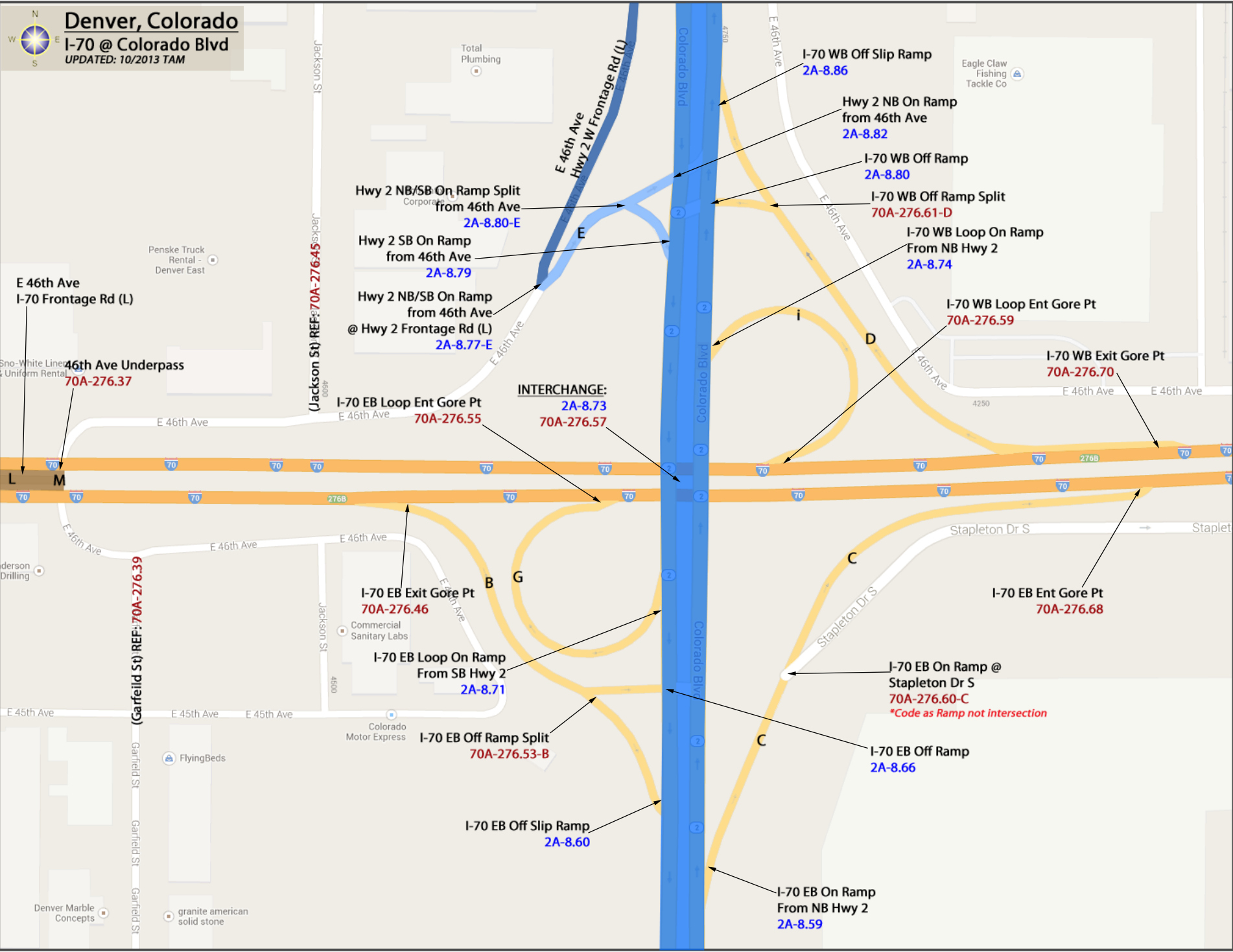
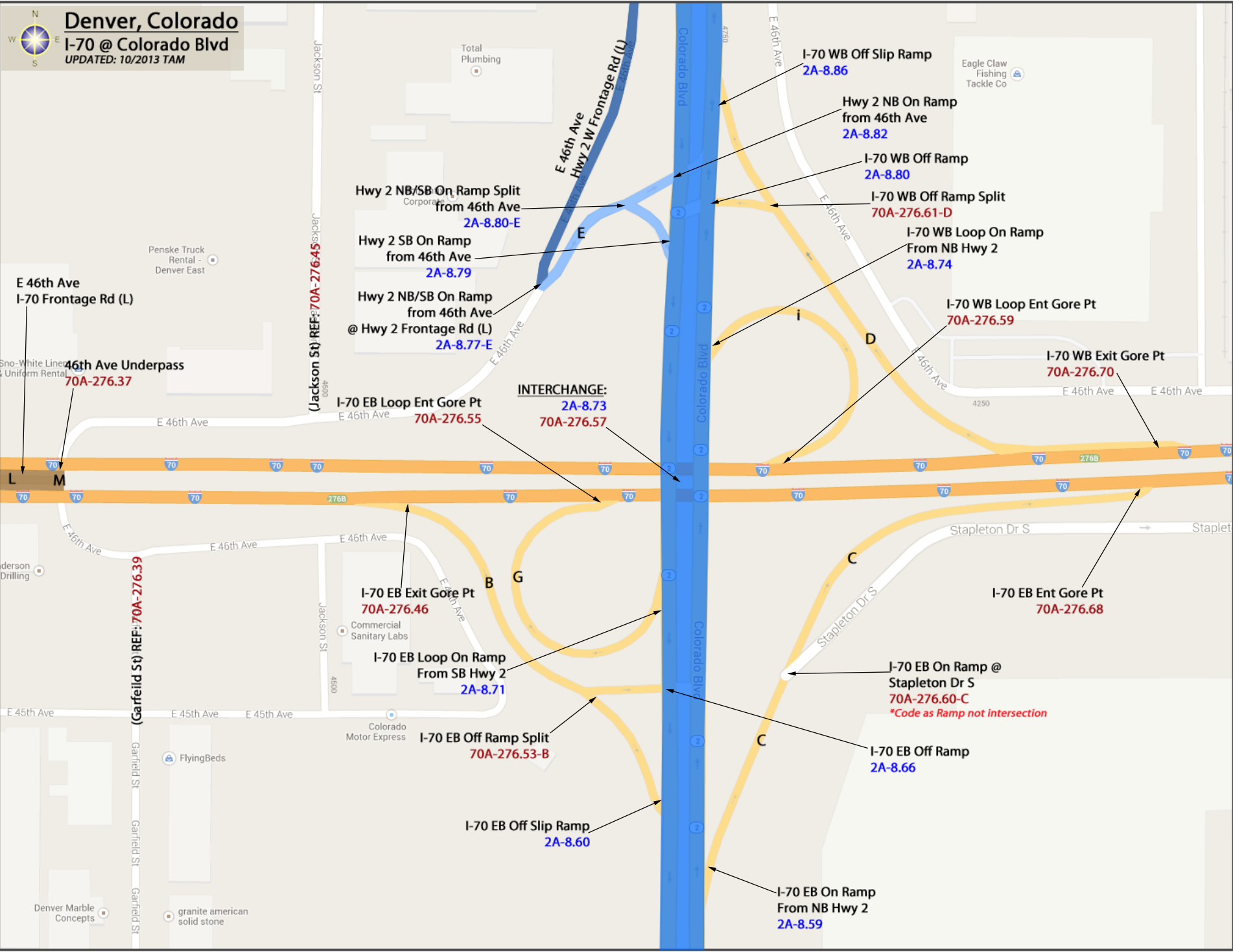
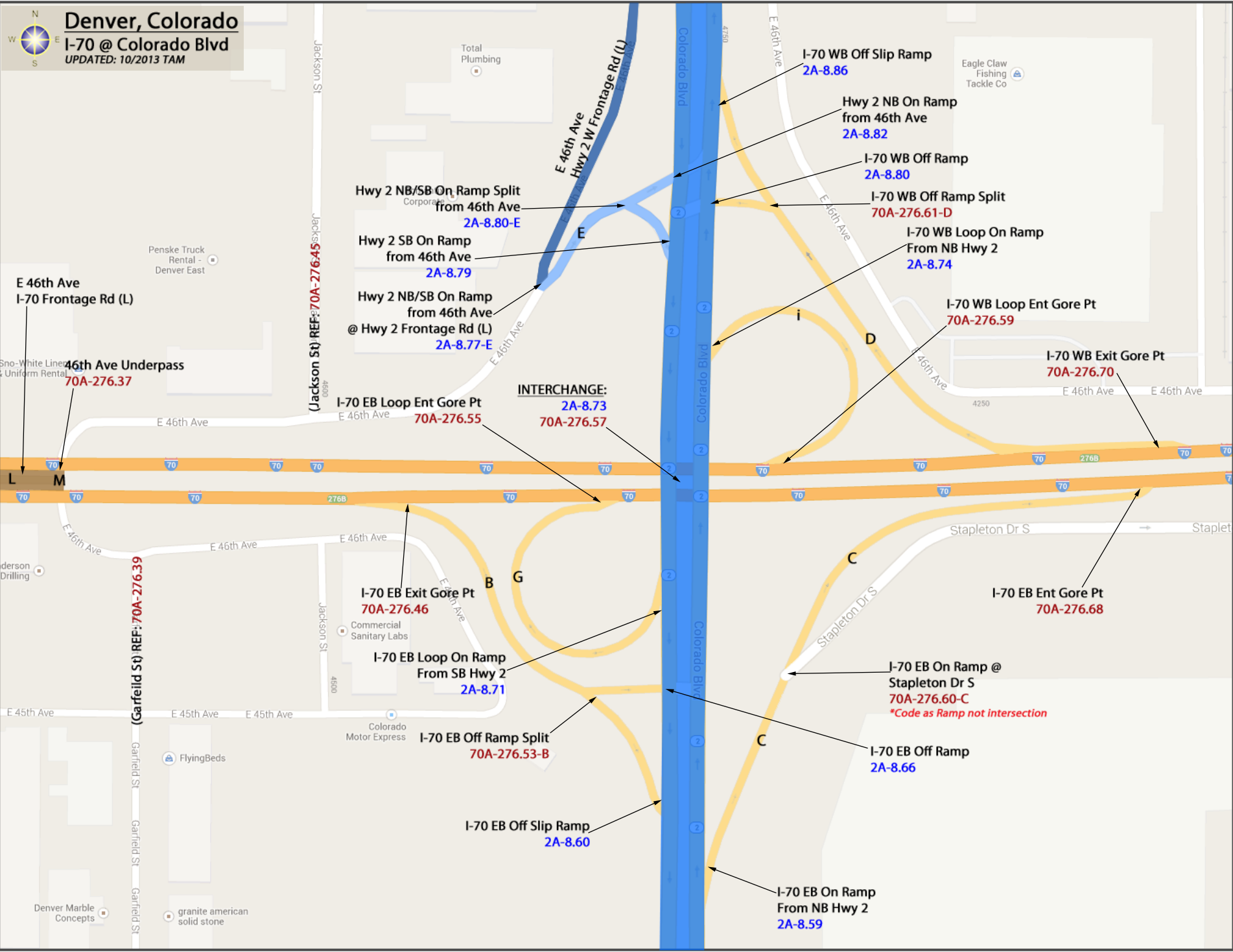
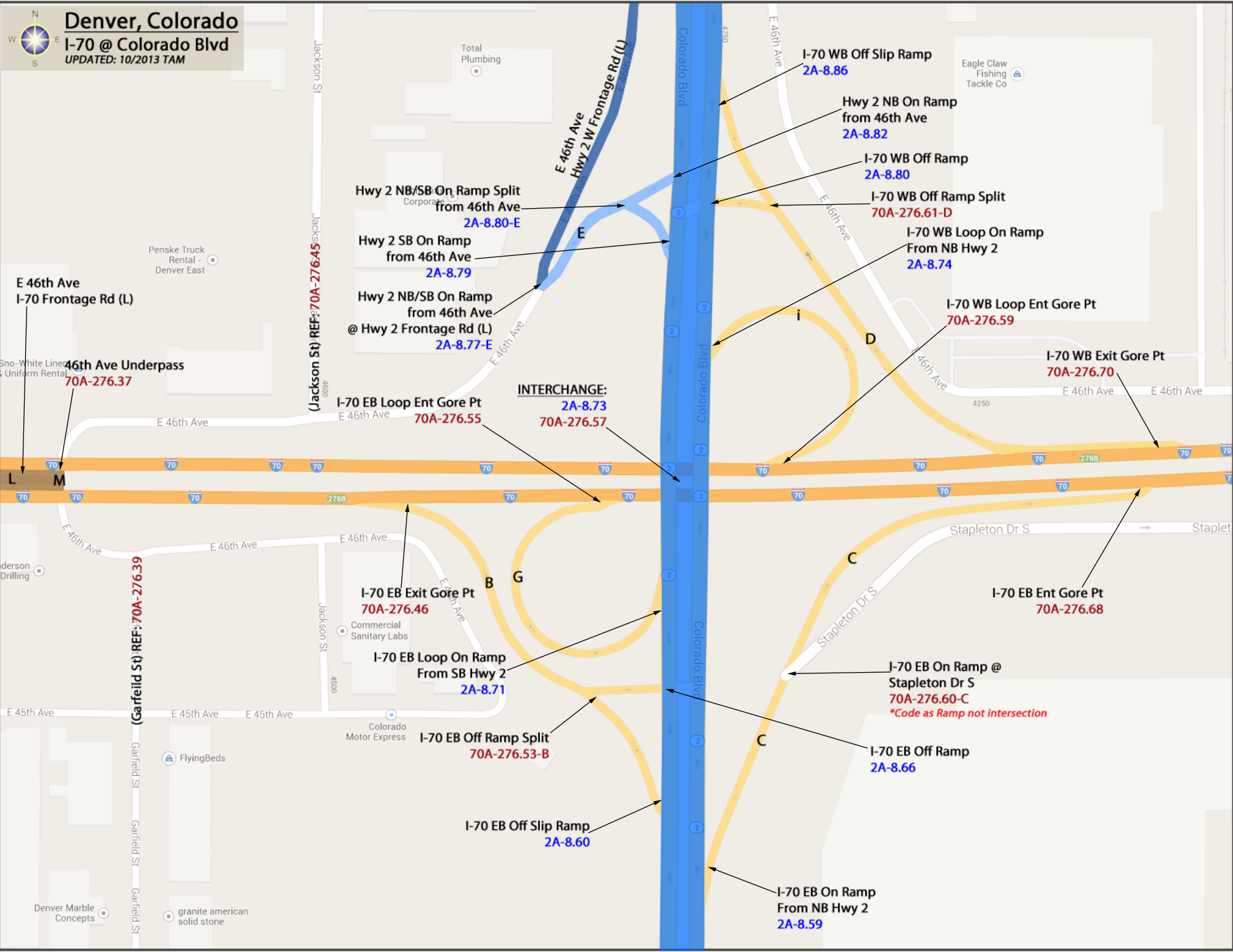
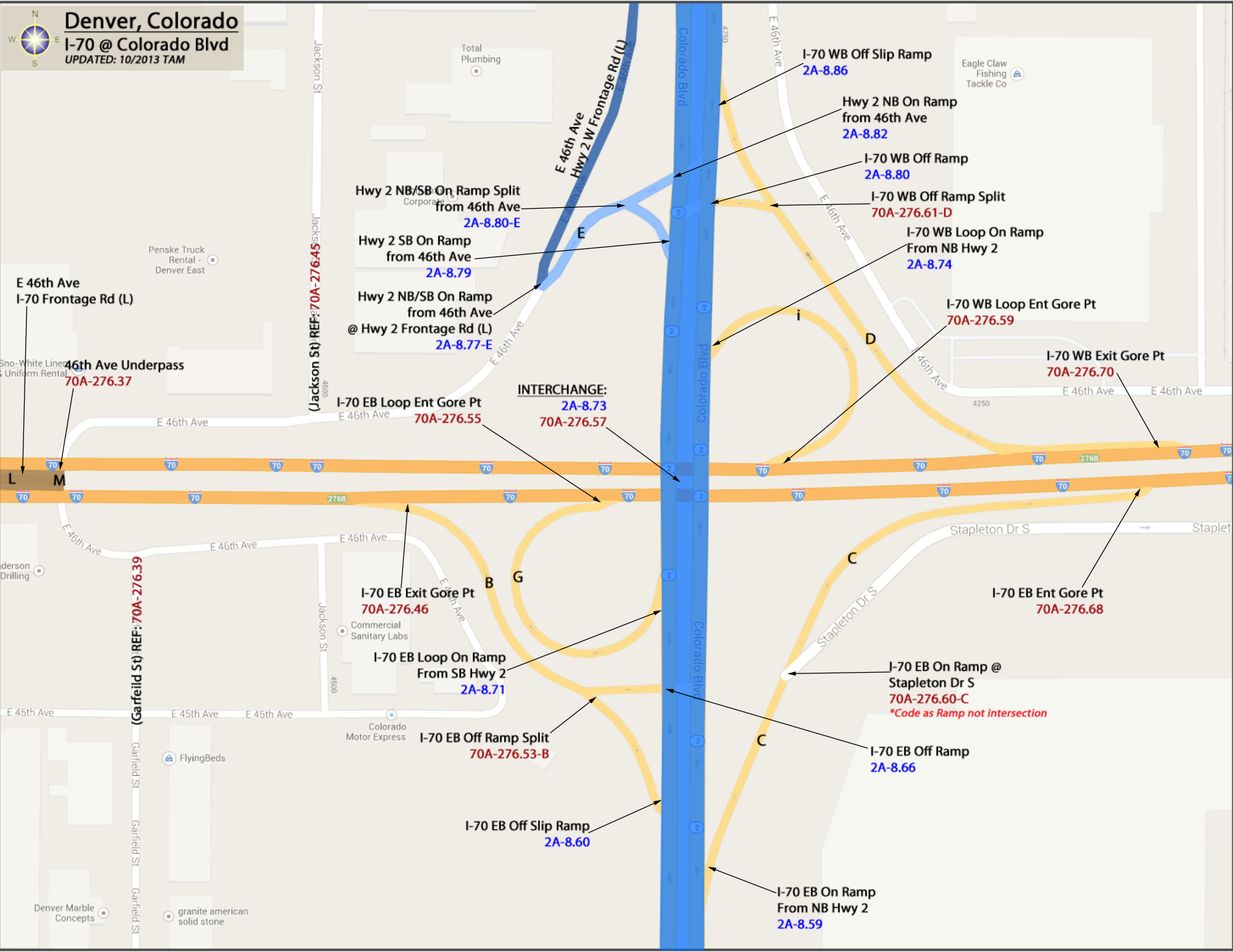
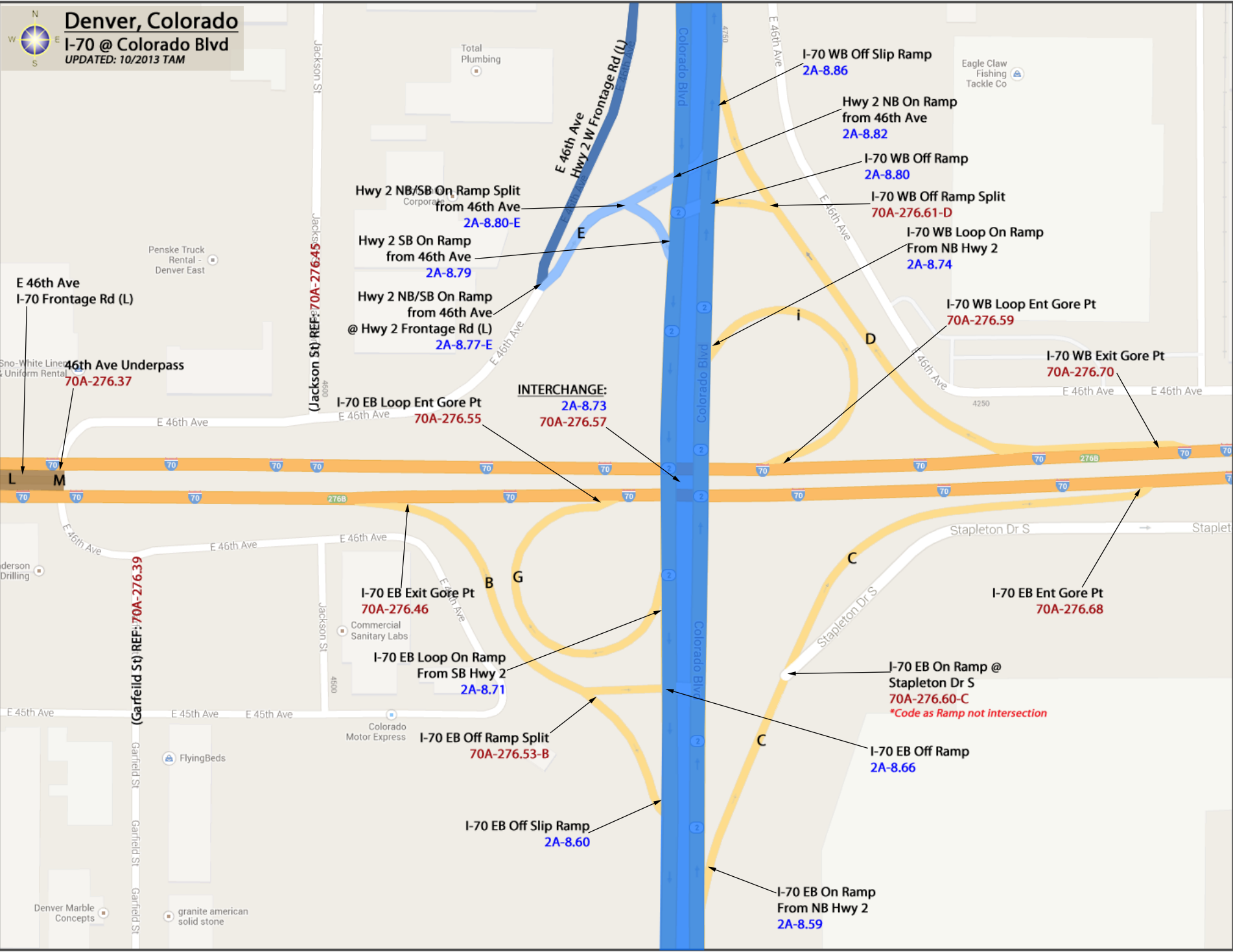
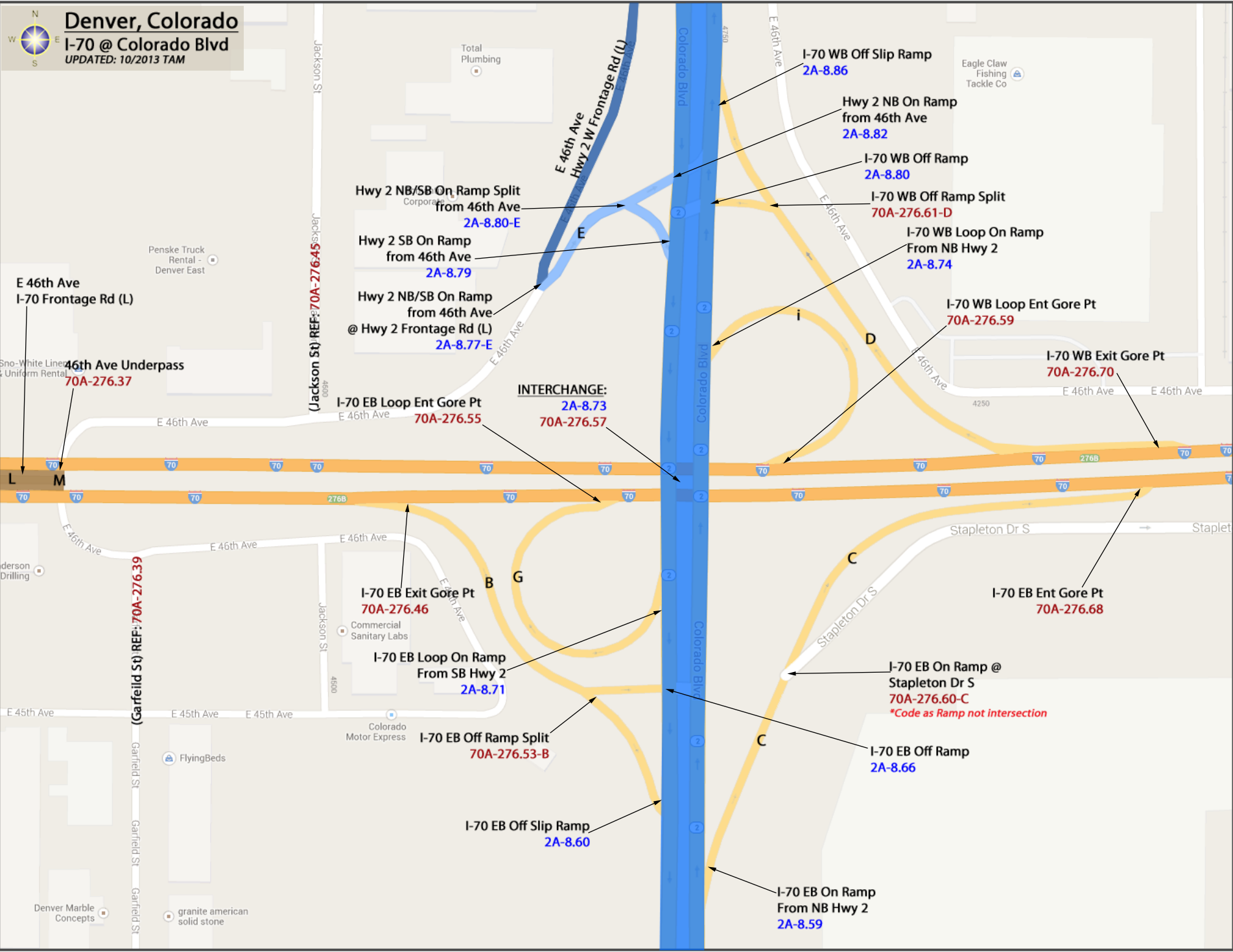
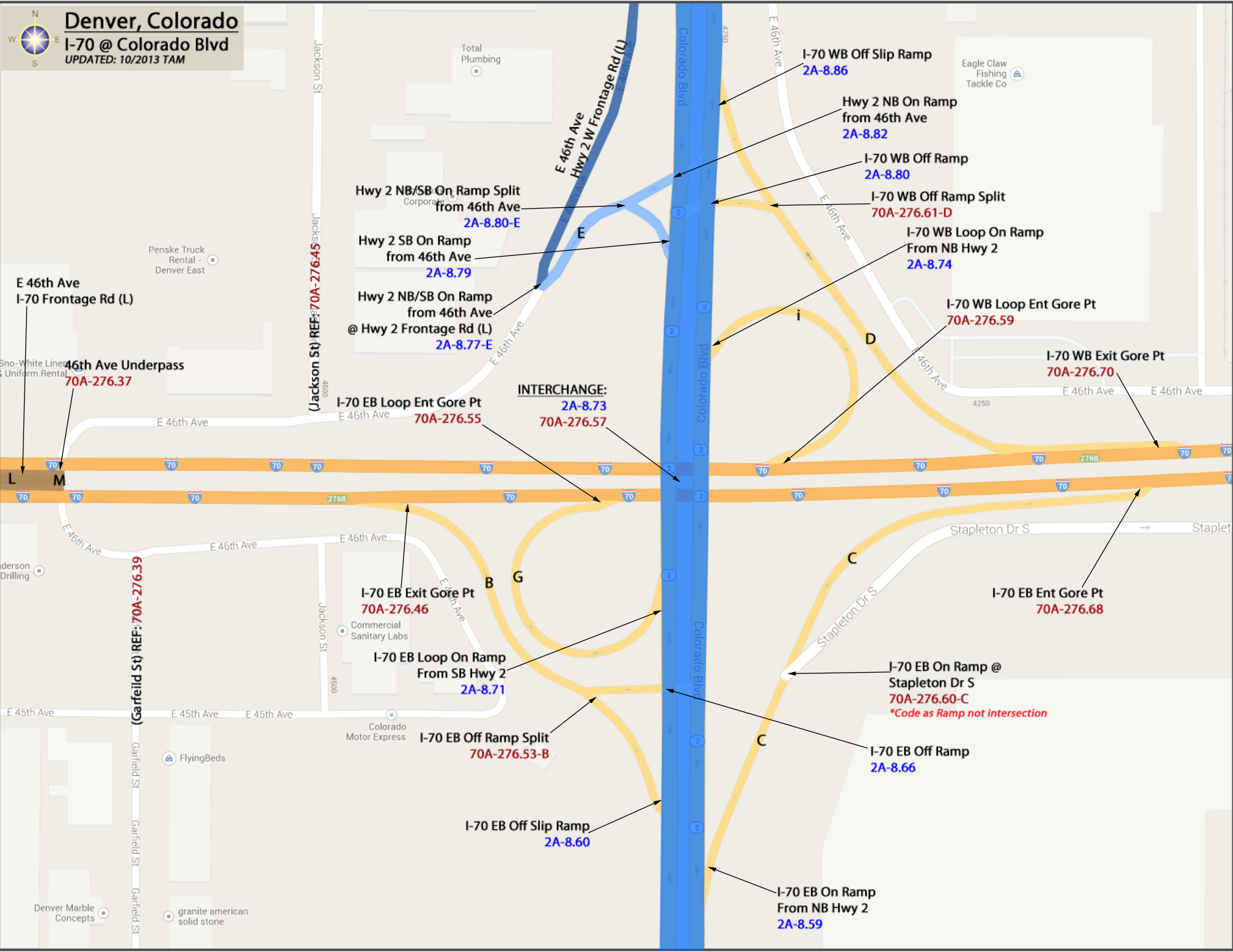
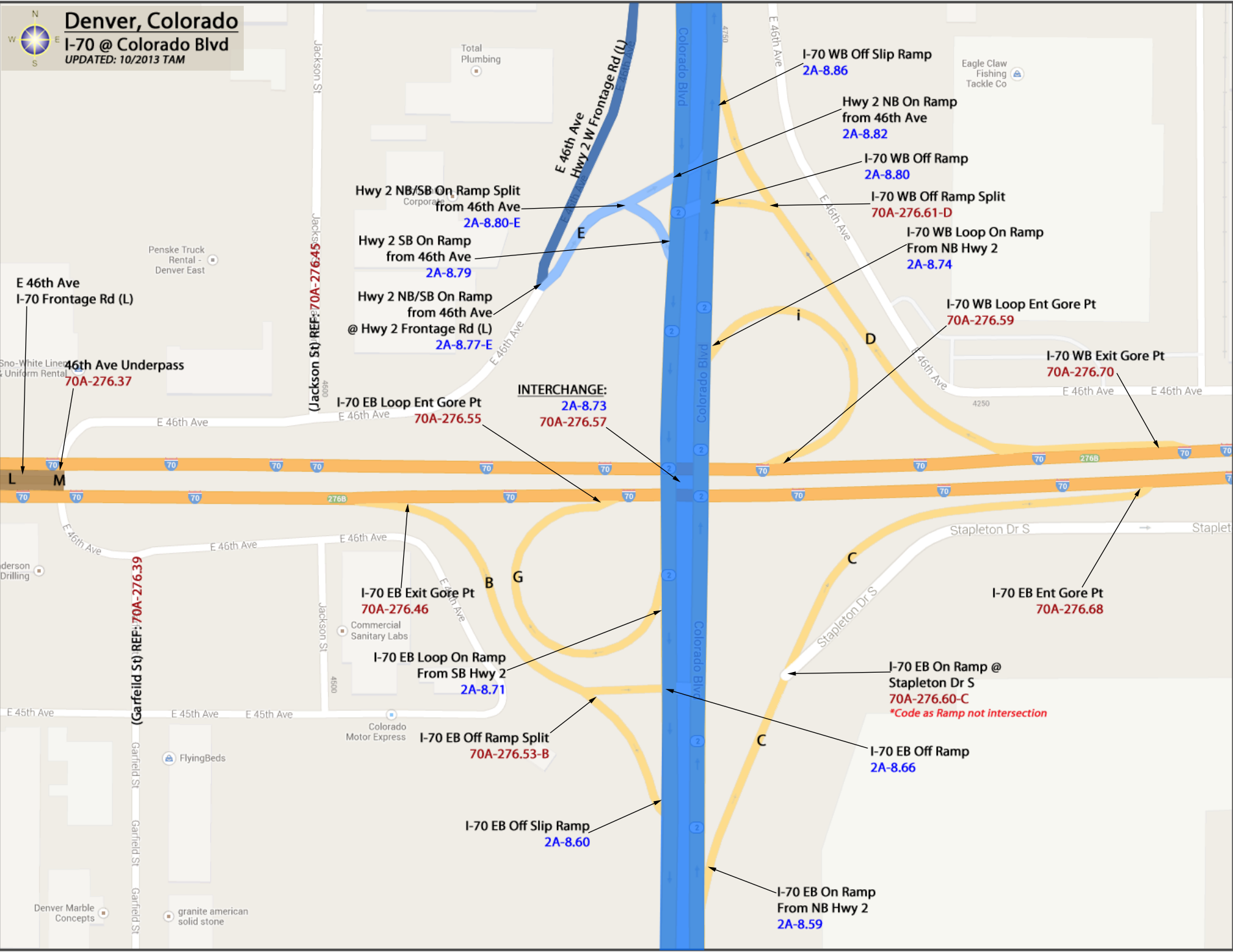
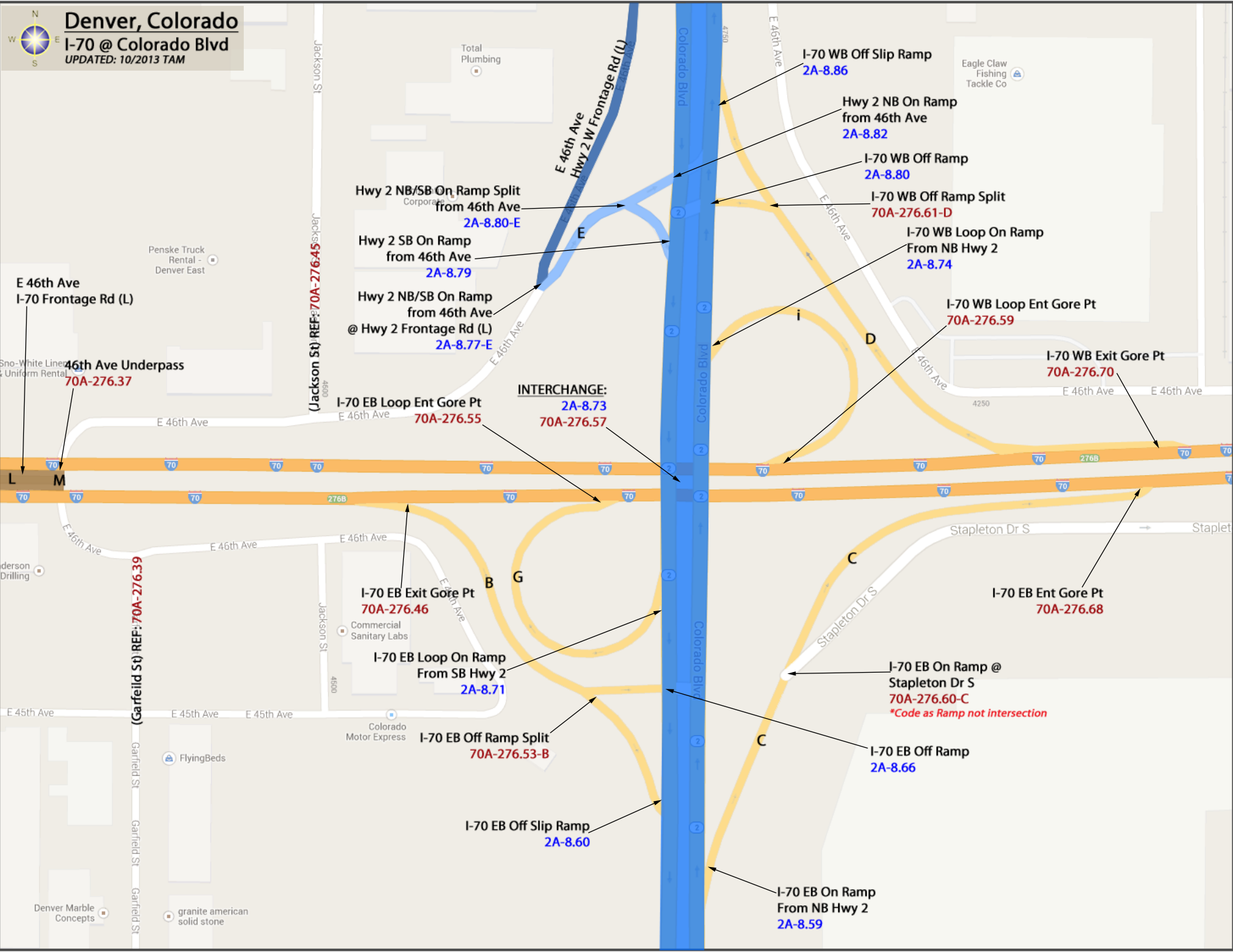
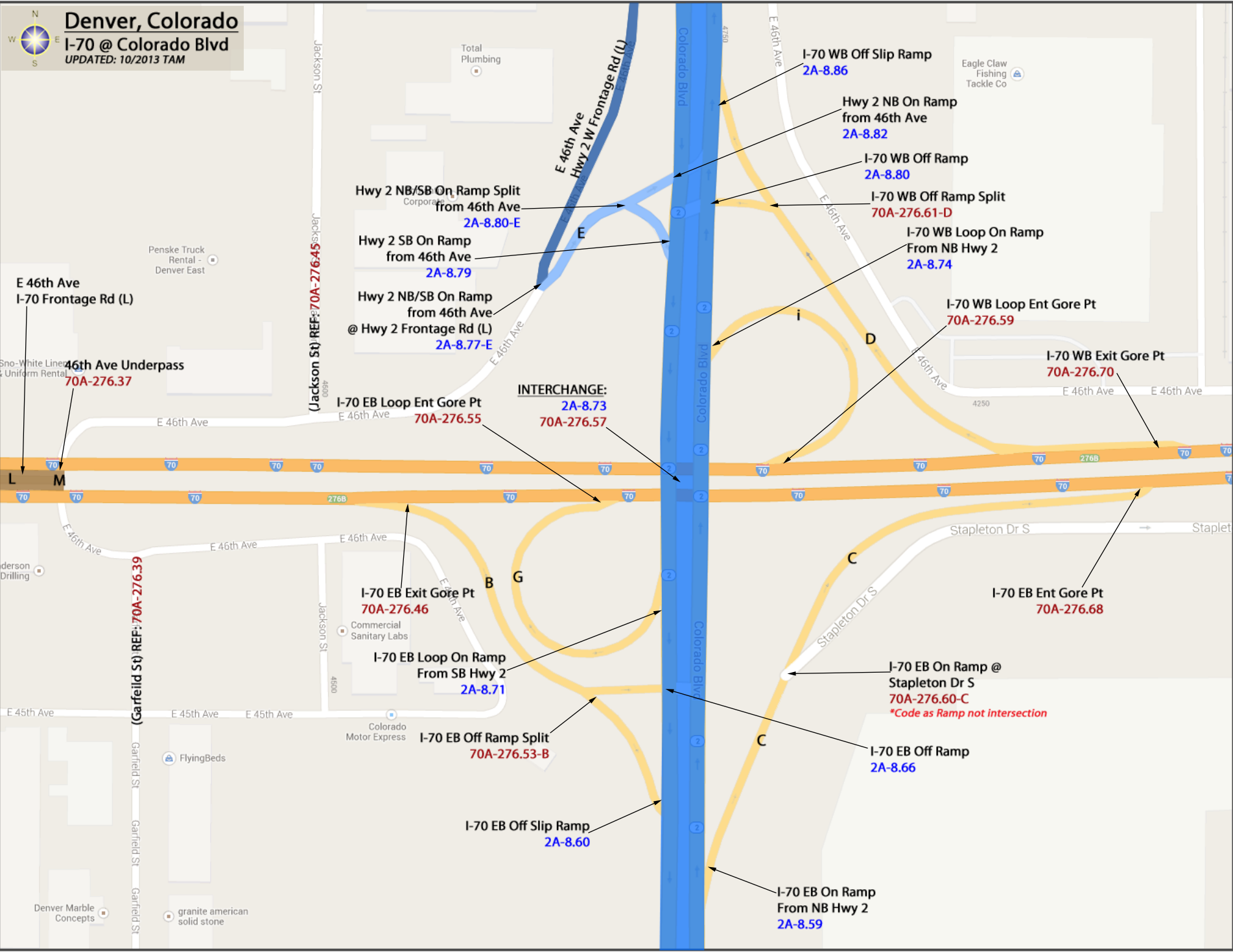
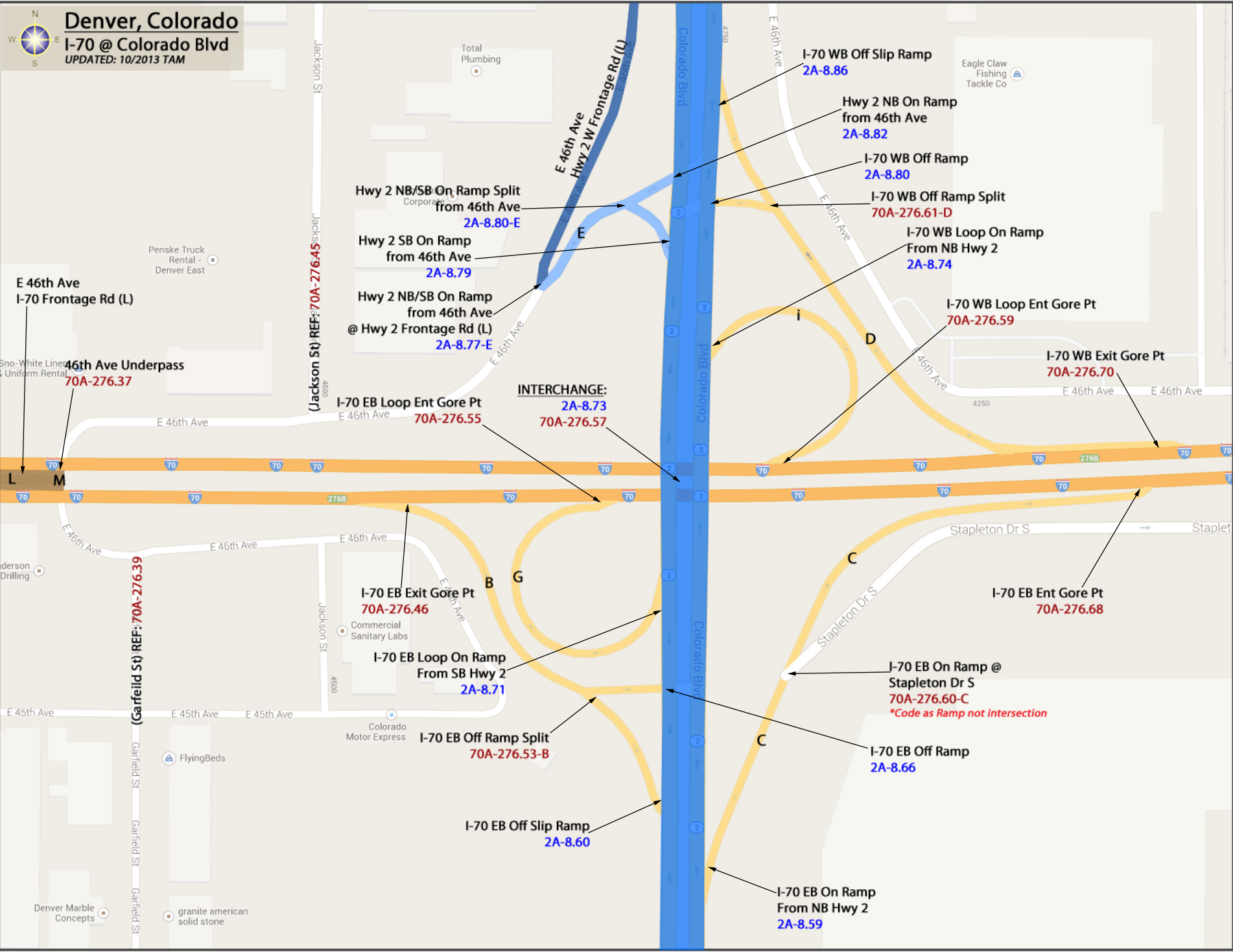
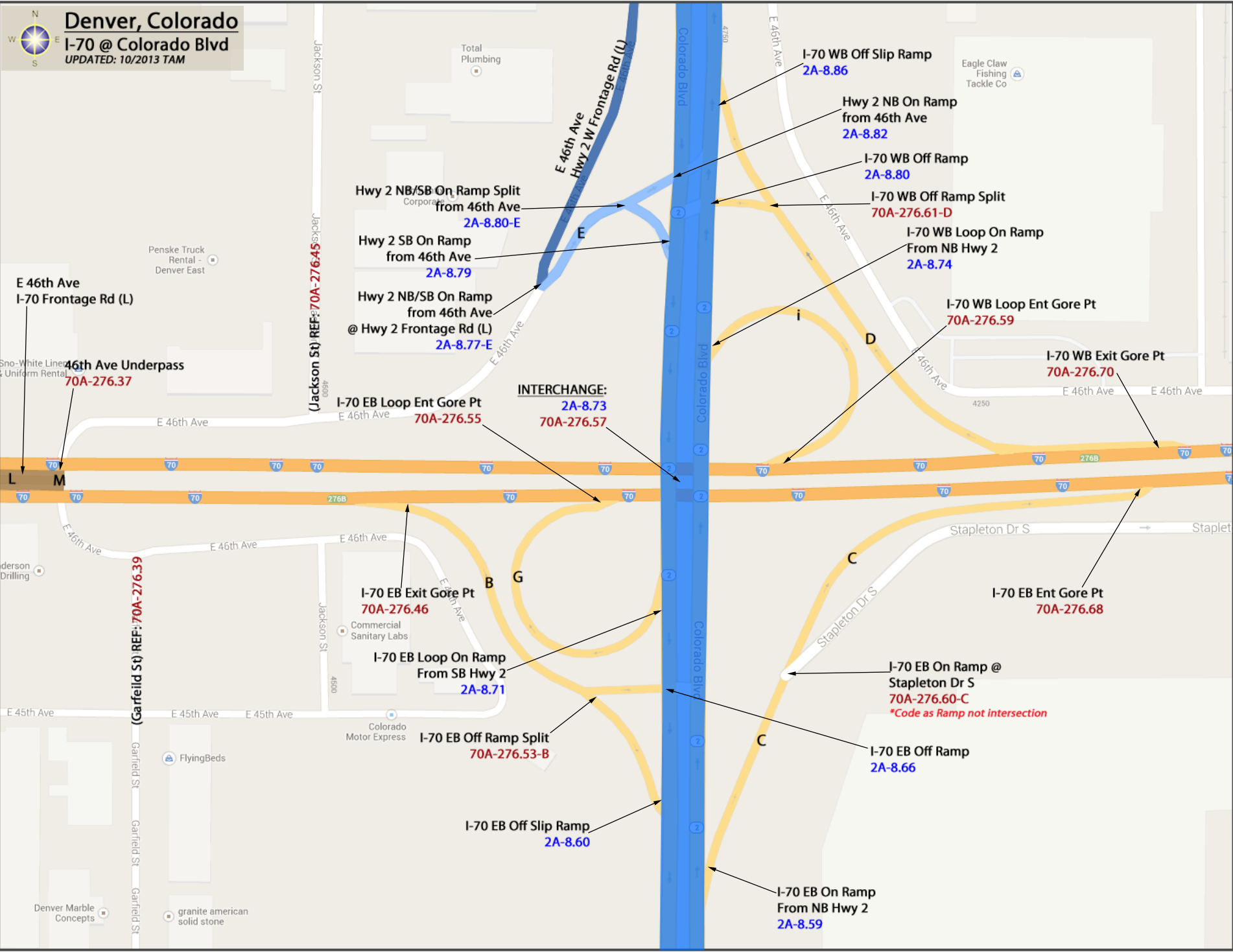
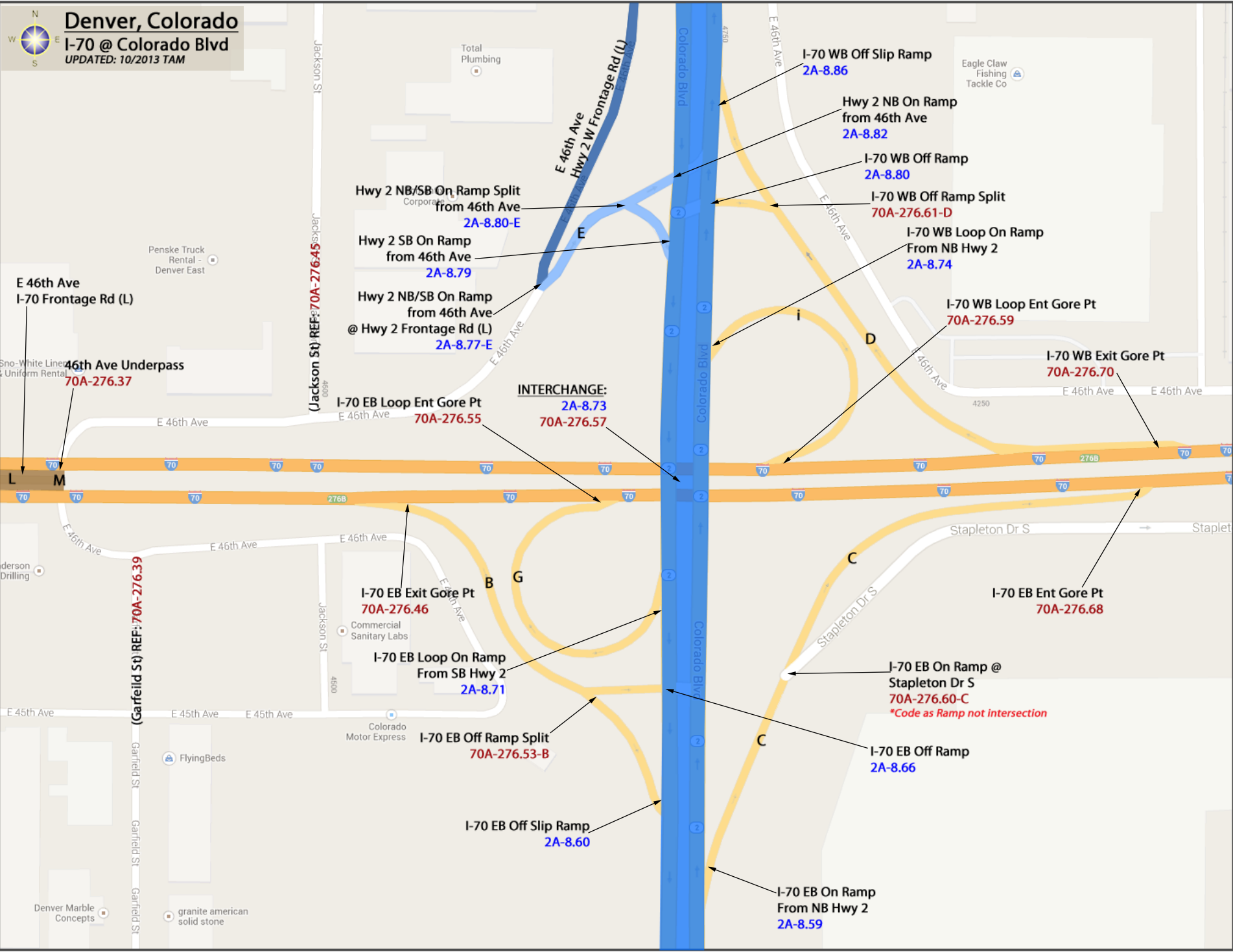
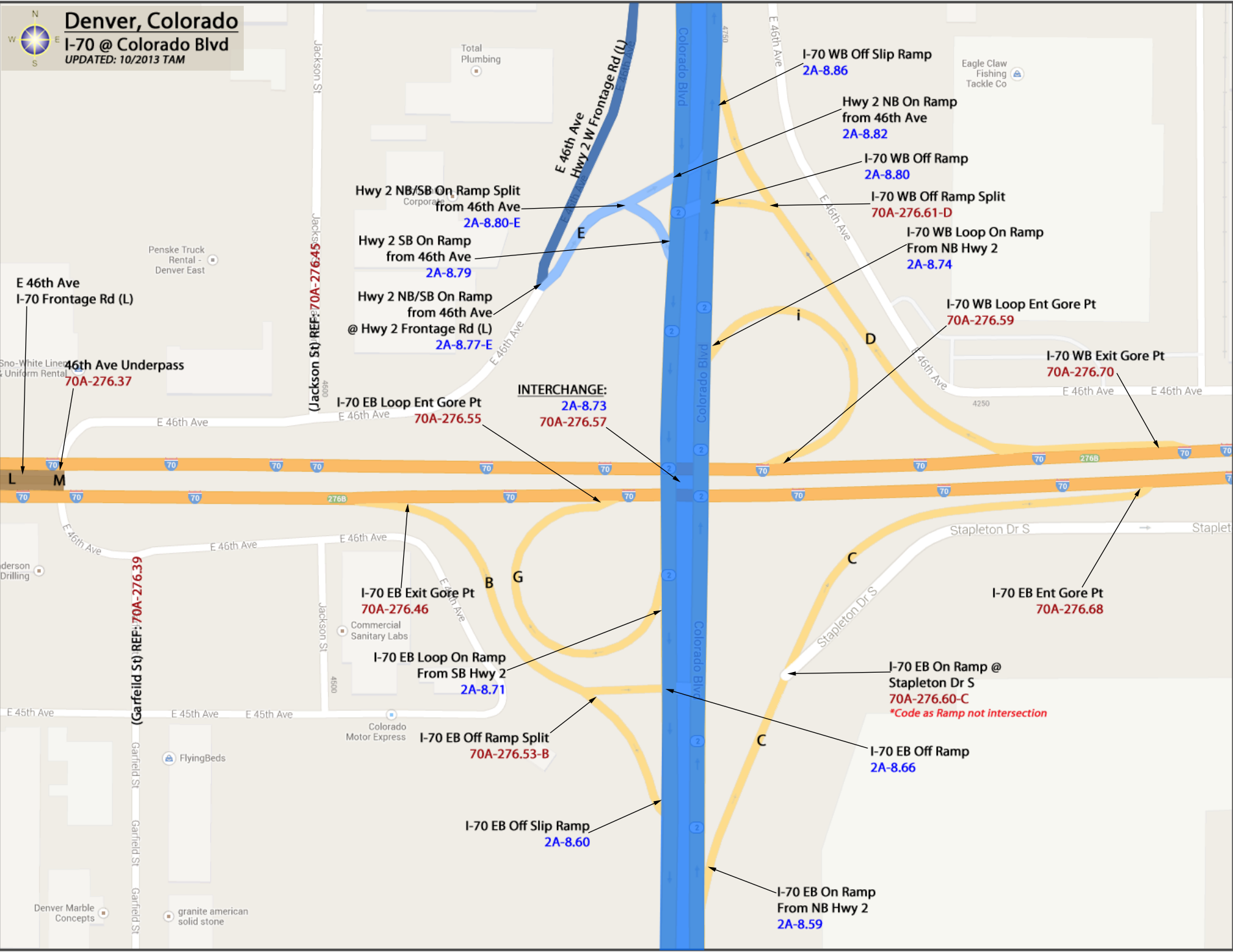
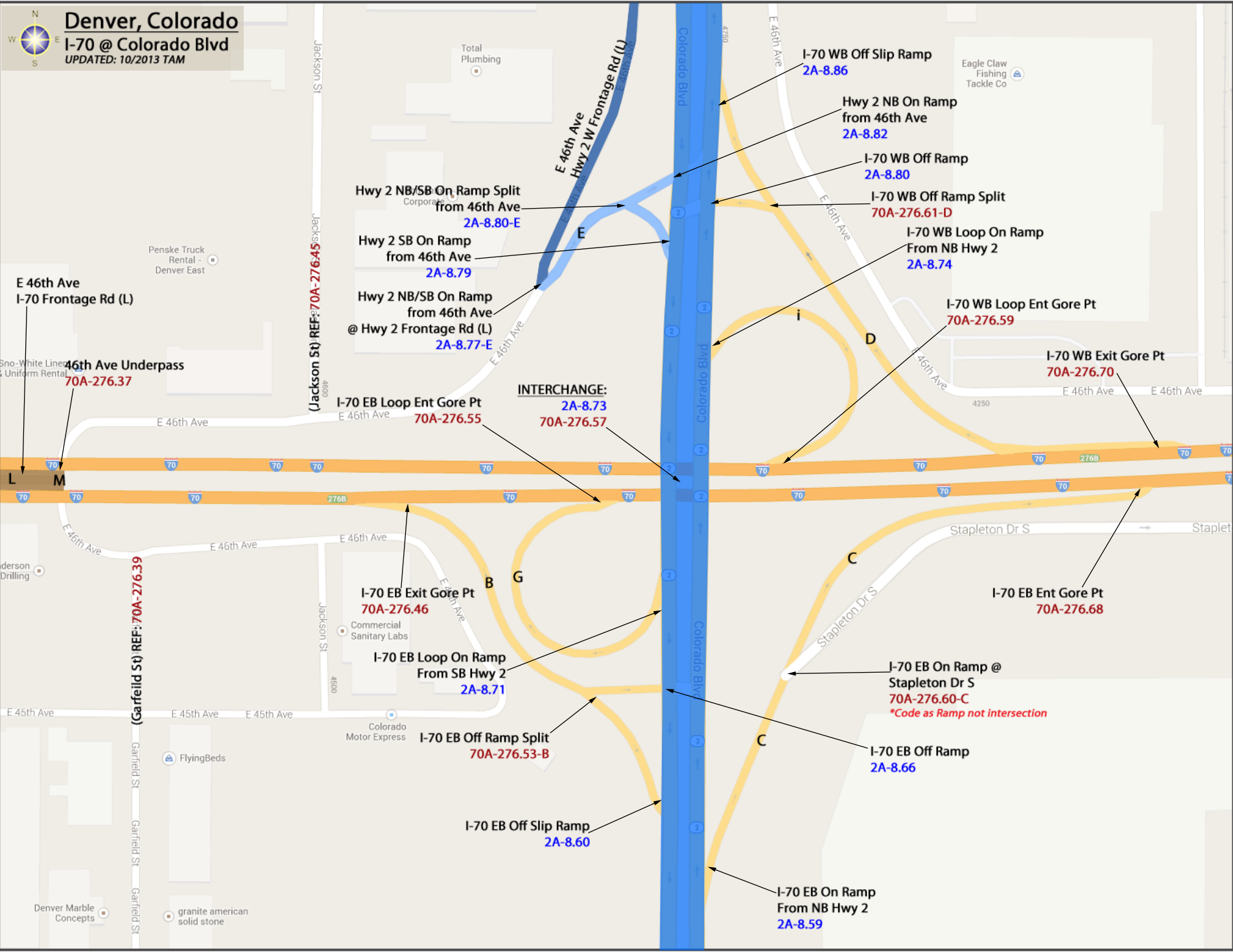
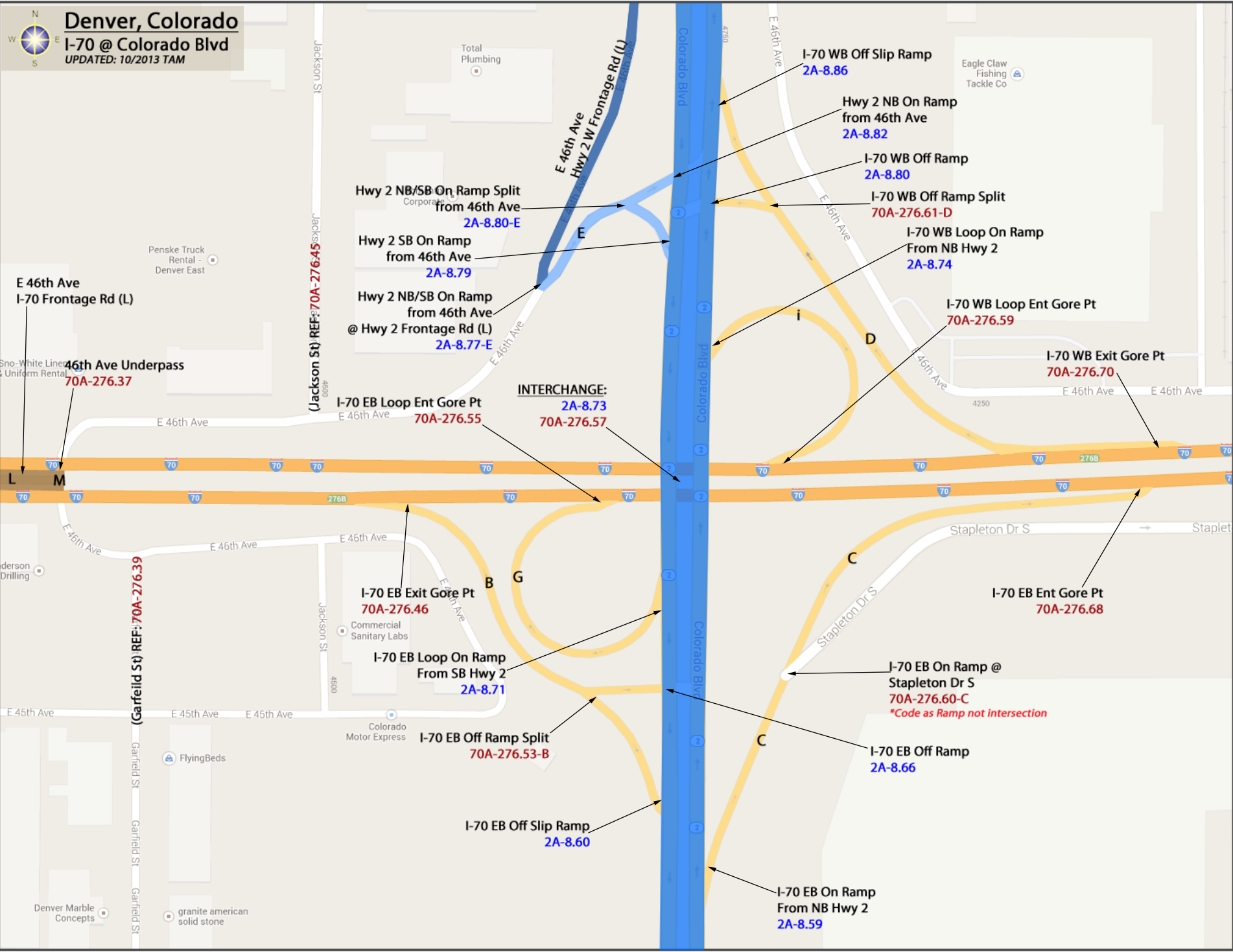
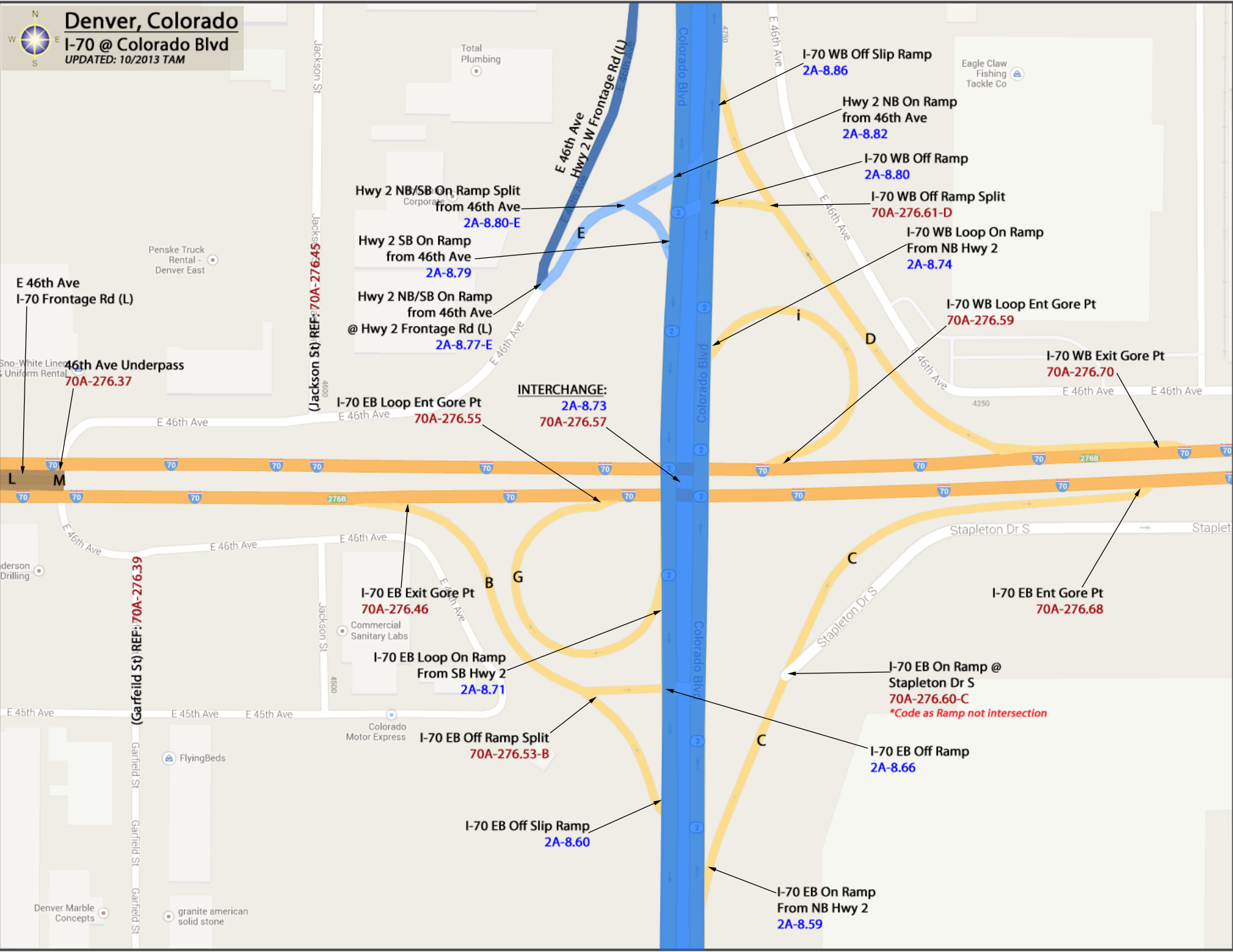
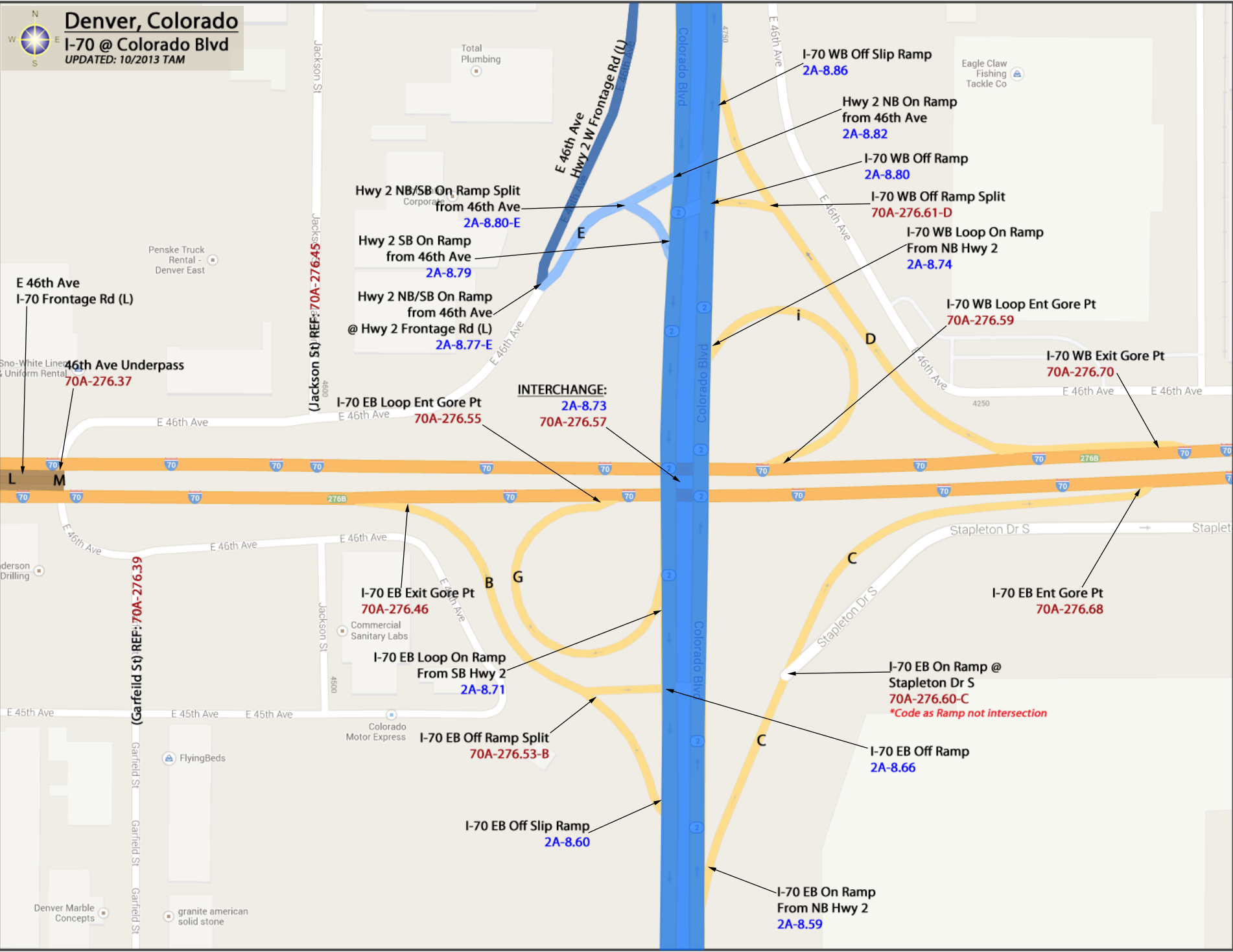
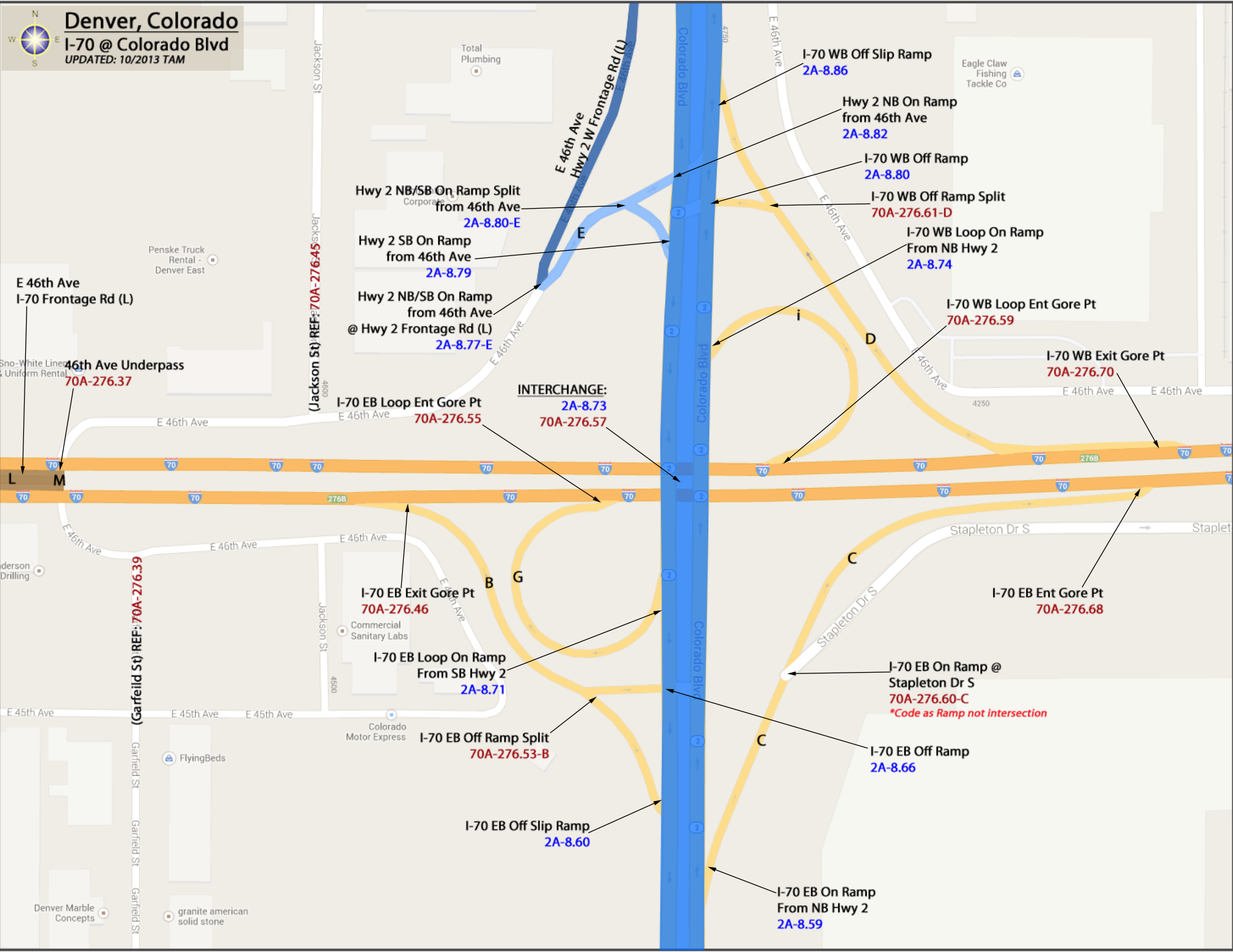
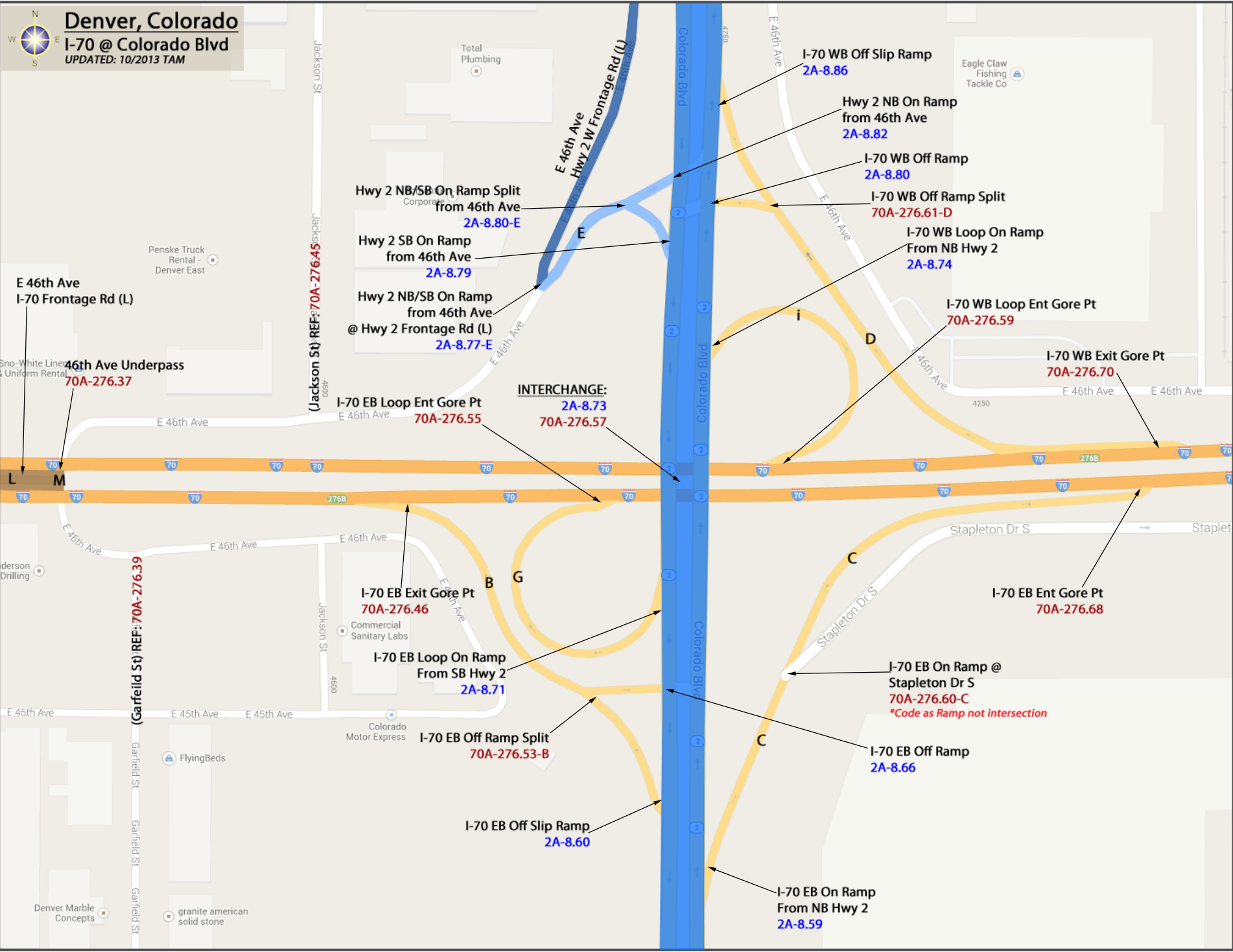
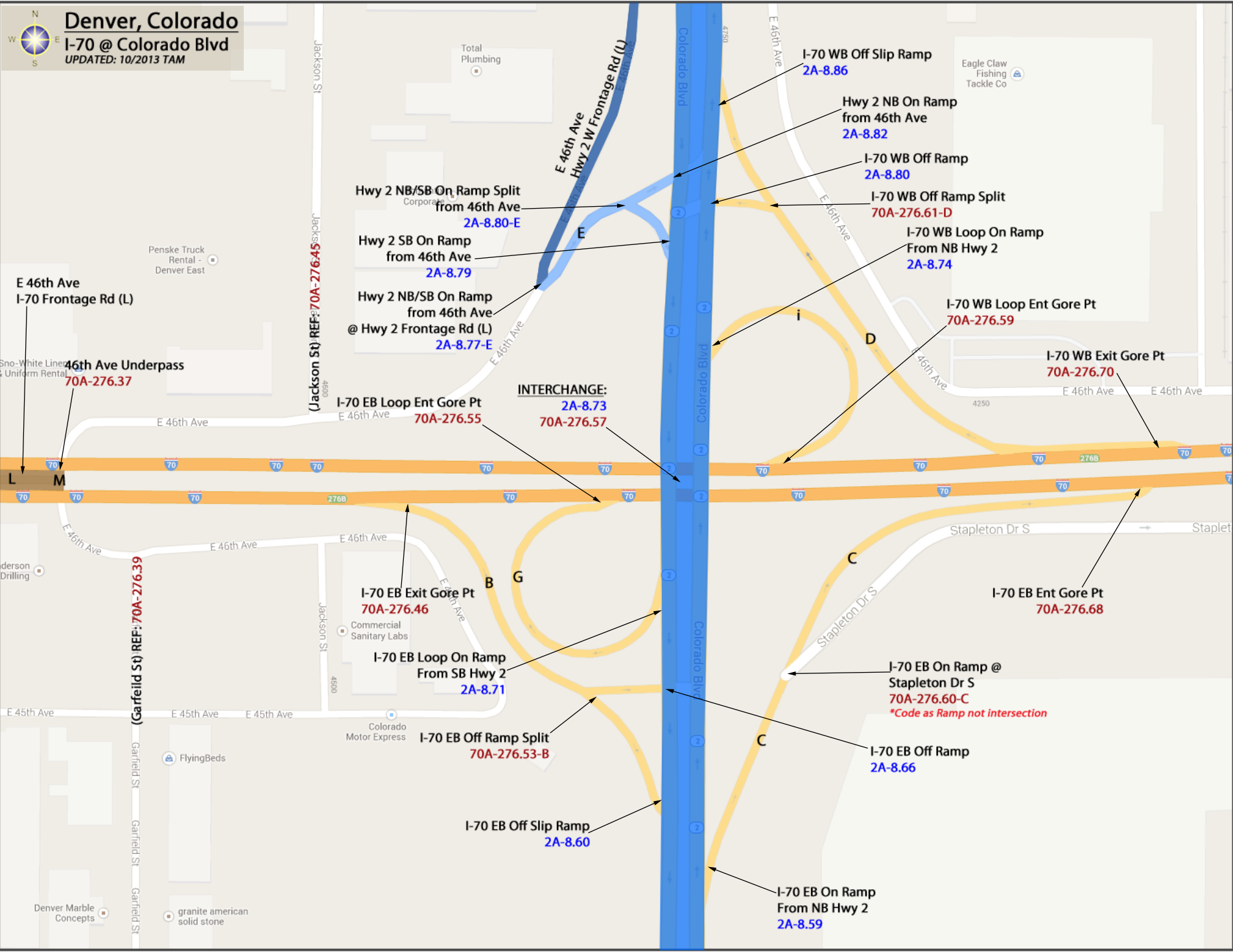
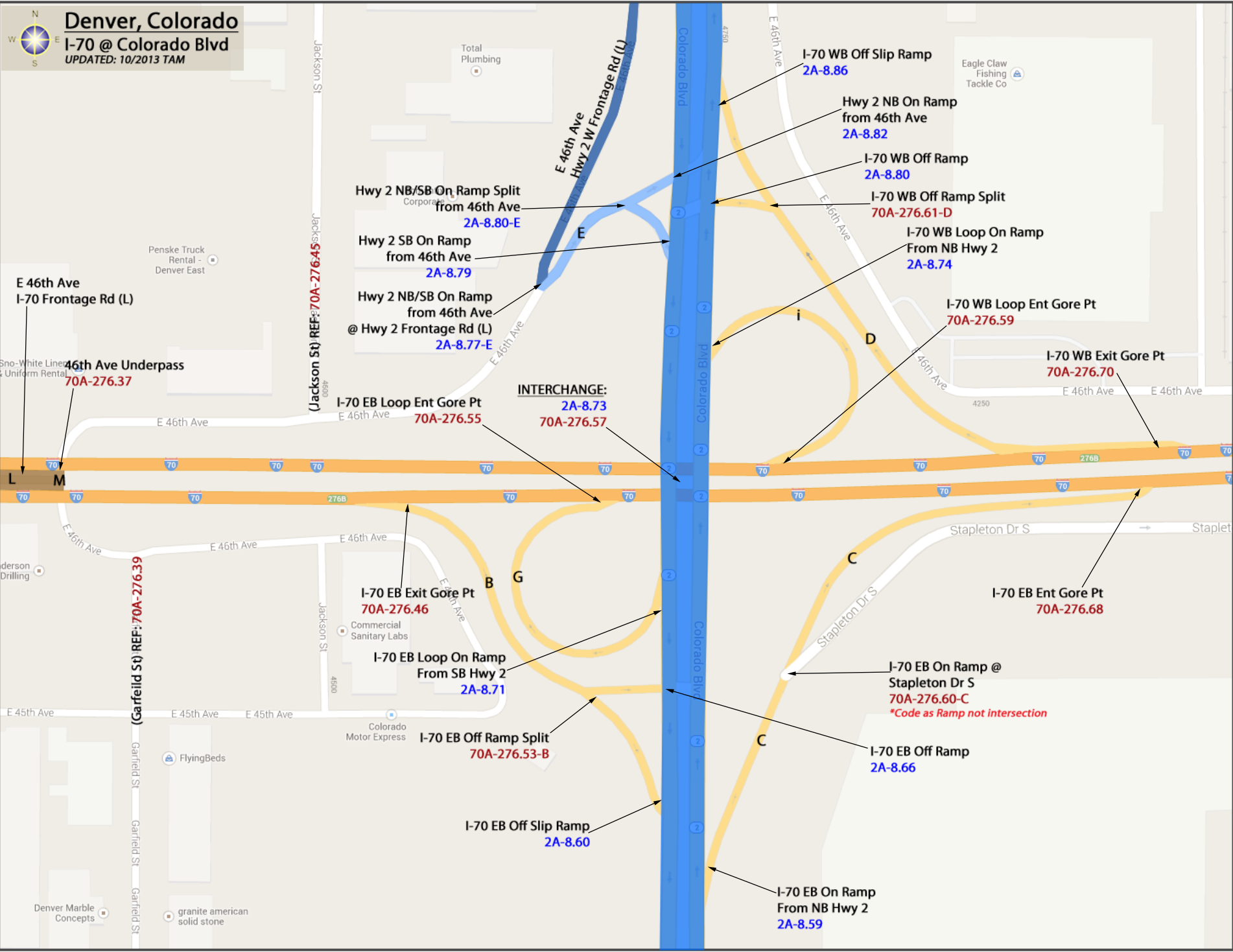
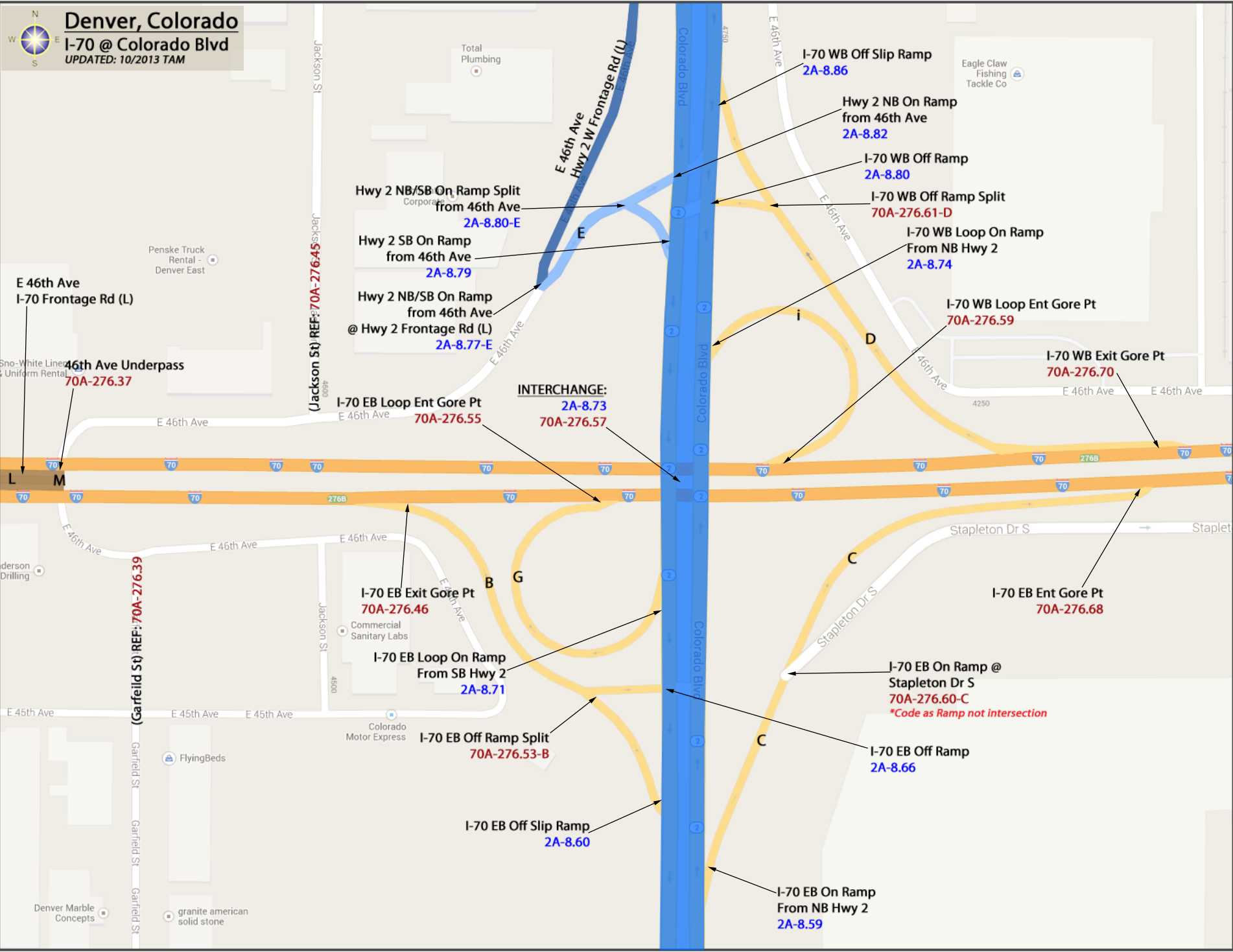
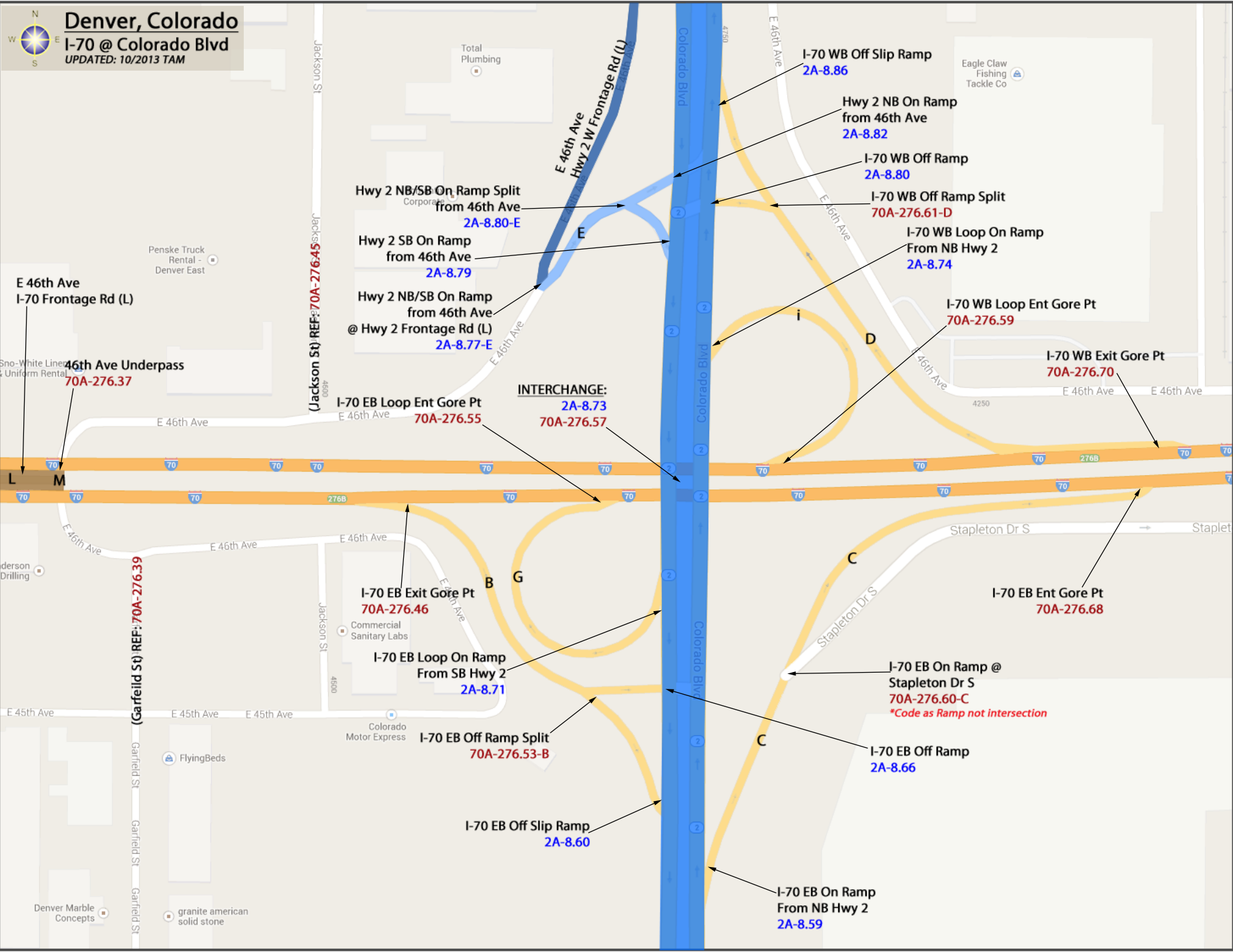
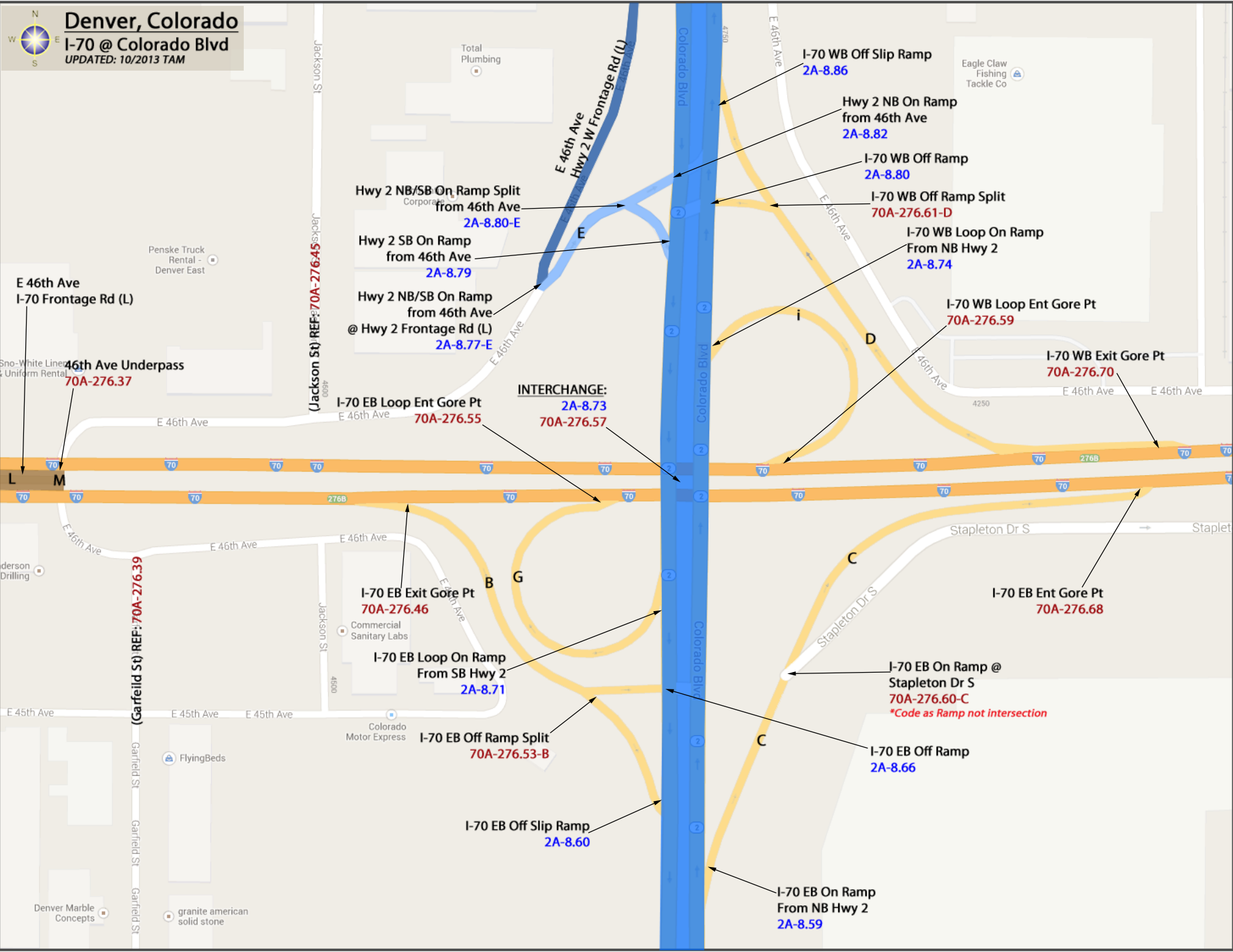
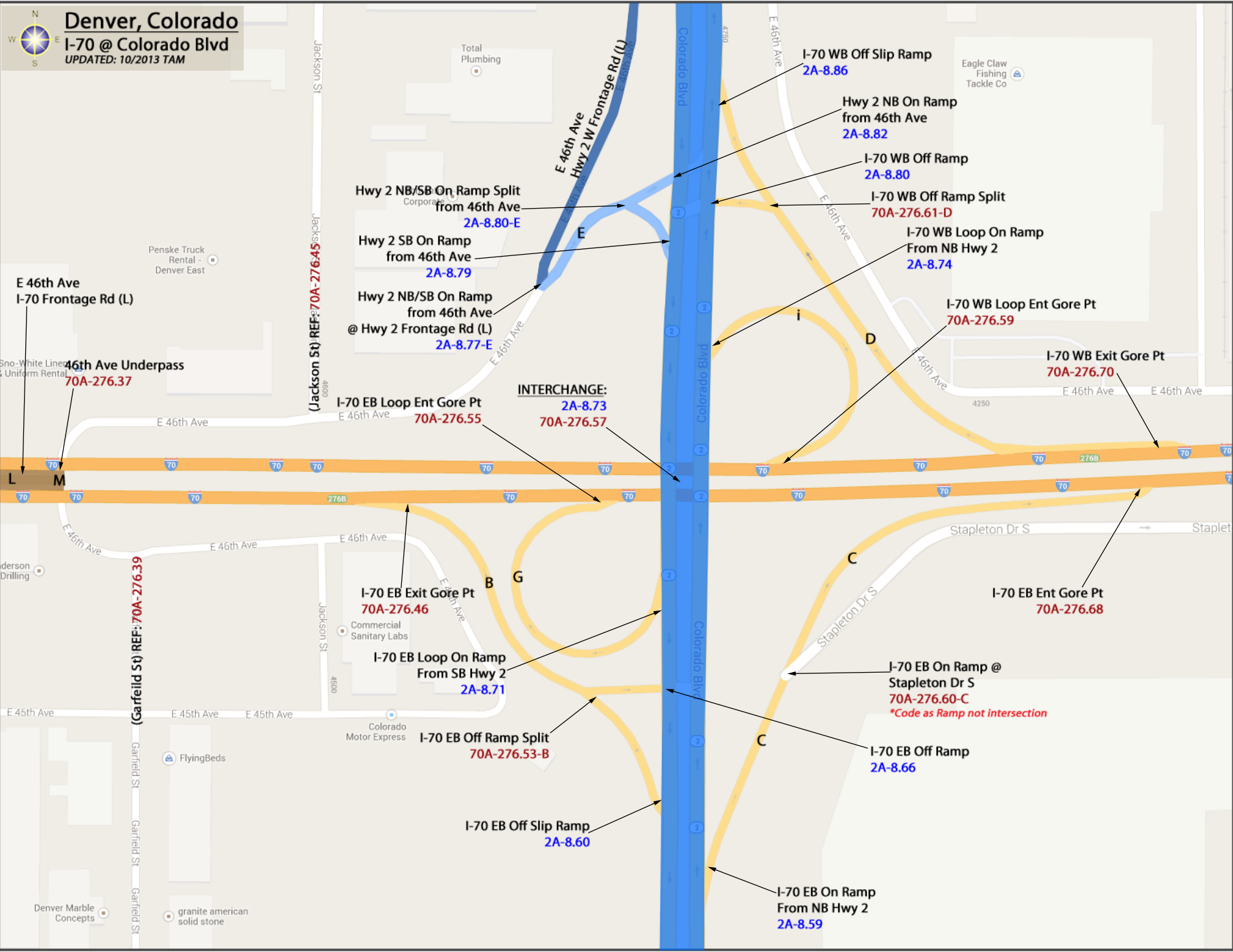
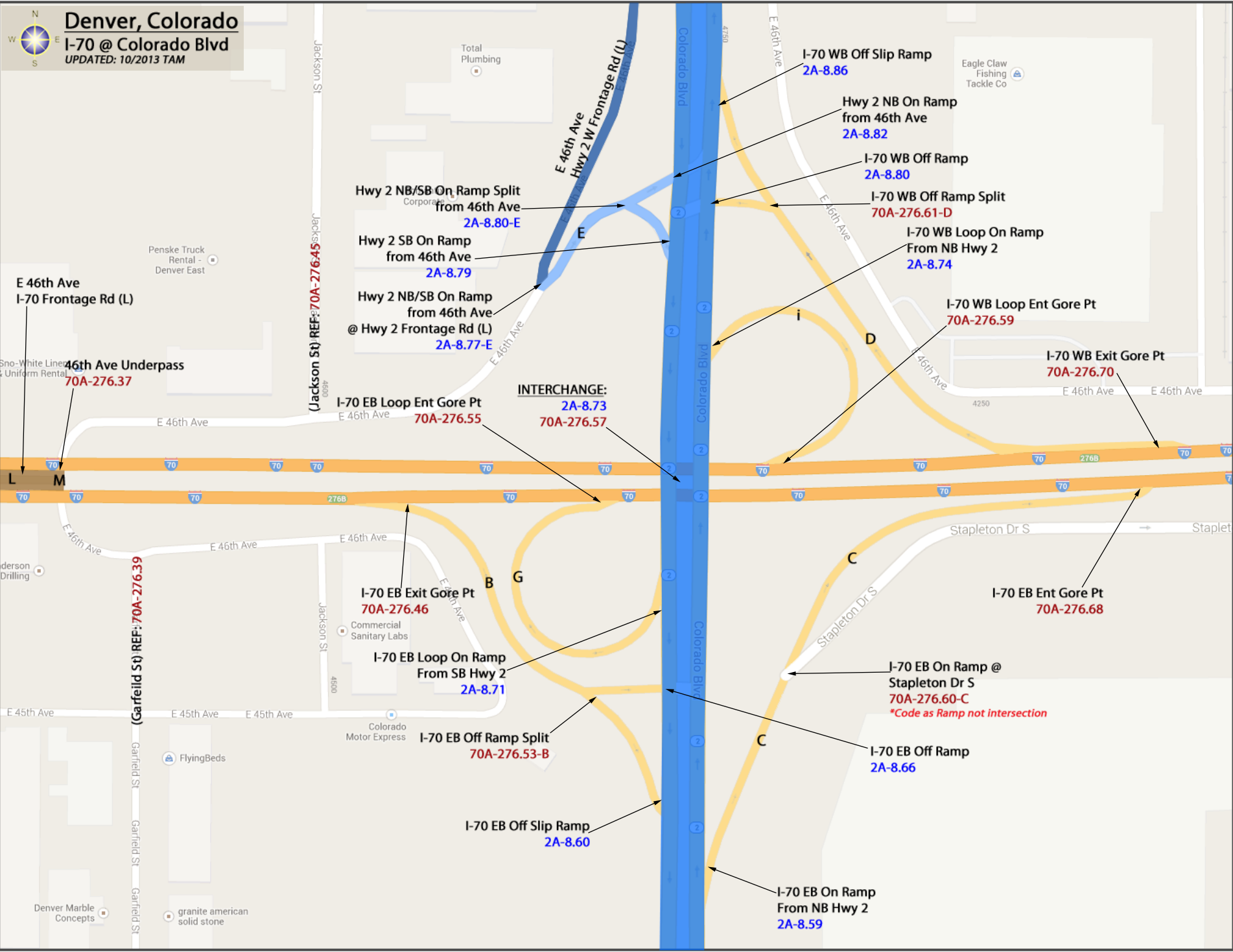


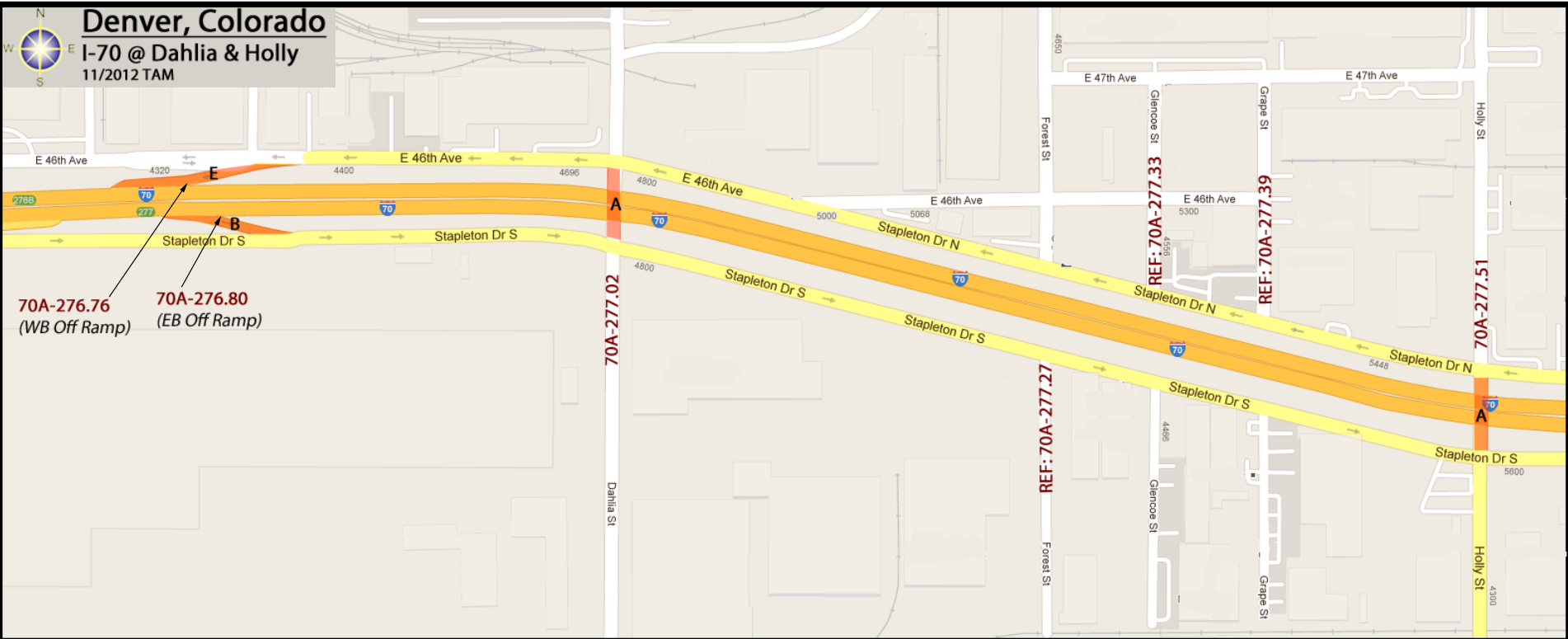


Denver, Colorado

I-70 @ Colorado Blvd

UPDATED: 10/2013 TAM

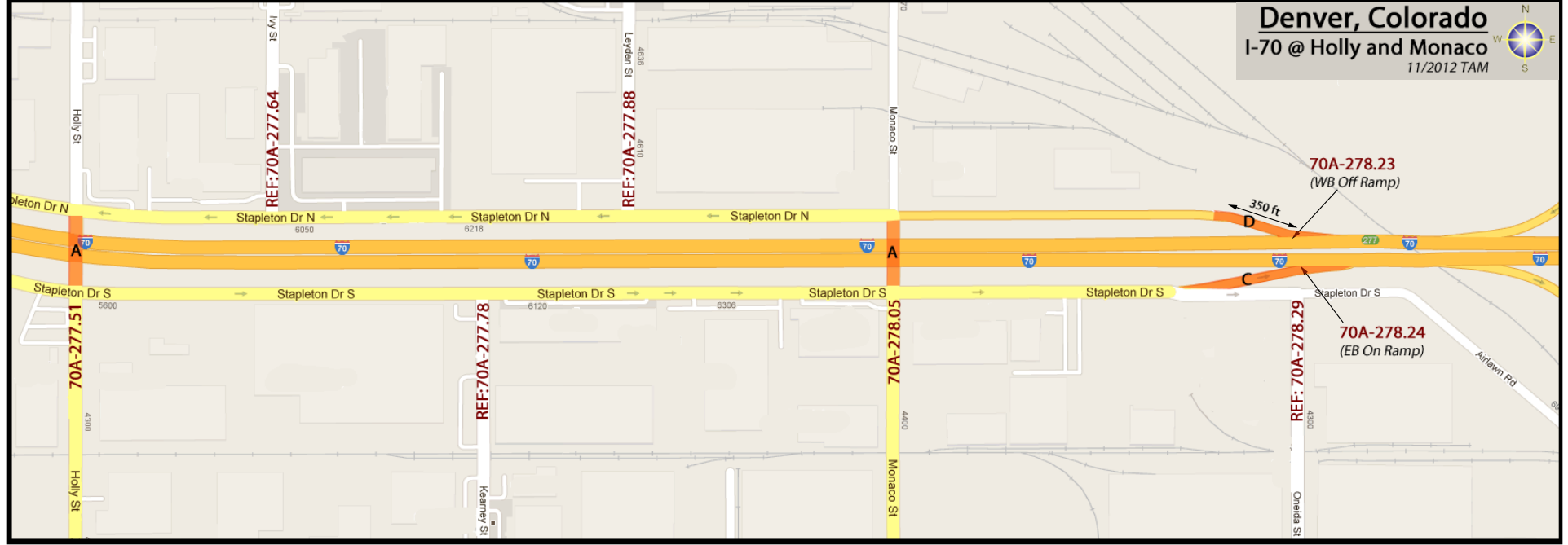




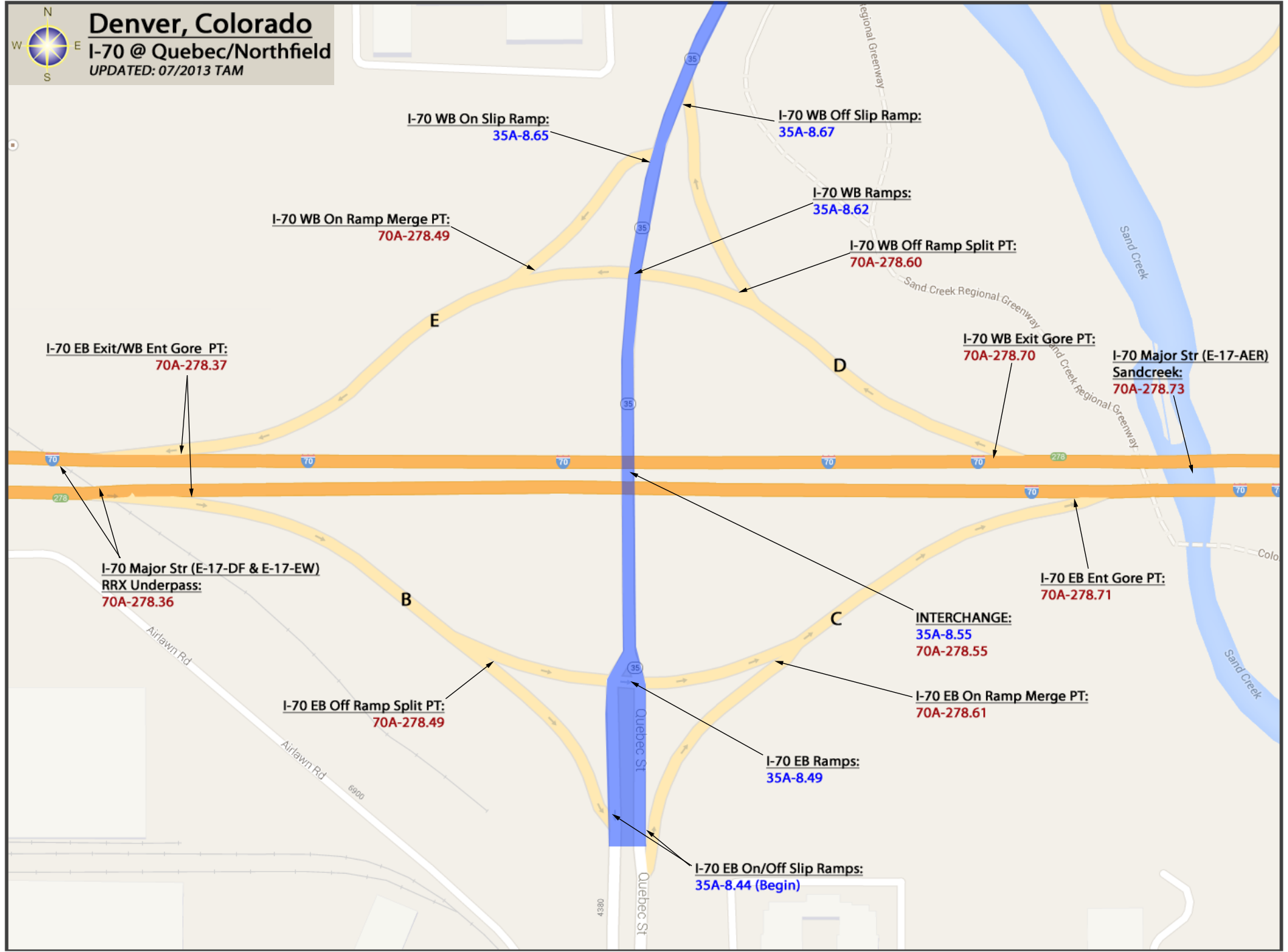
Denver, Colorado

I-70 @ Holly and Monaco

11/2012 TAM



Denver, Colorado
I-70 @ Quebec/Northfield
UPDATED: 07/2013 TAM



Denver, Colorado

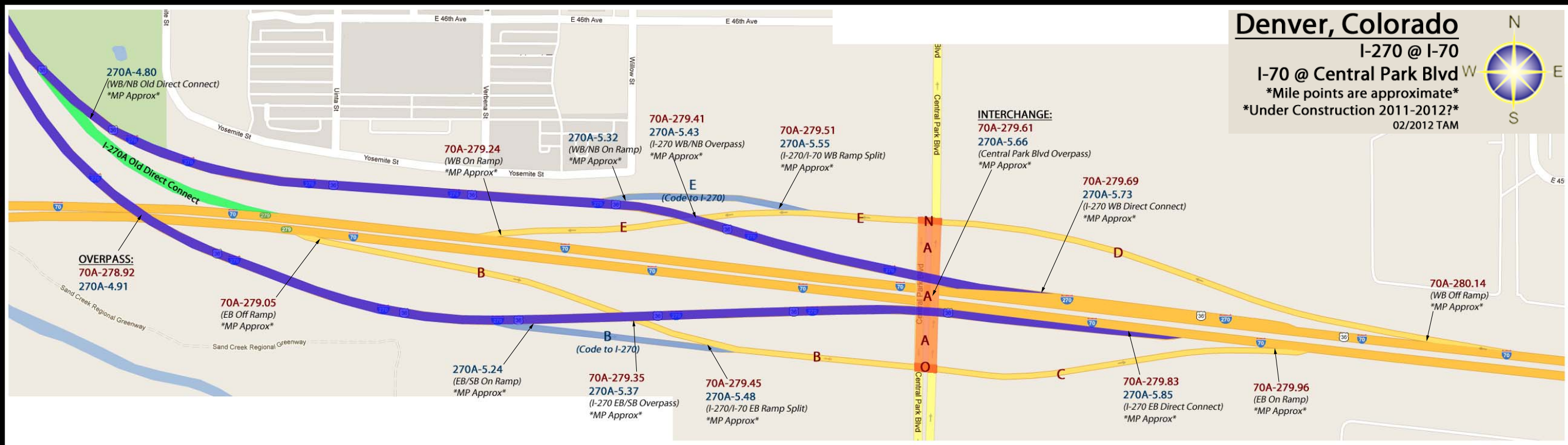
I-270 @ I-70

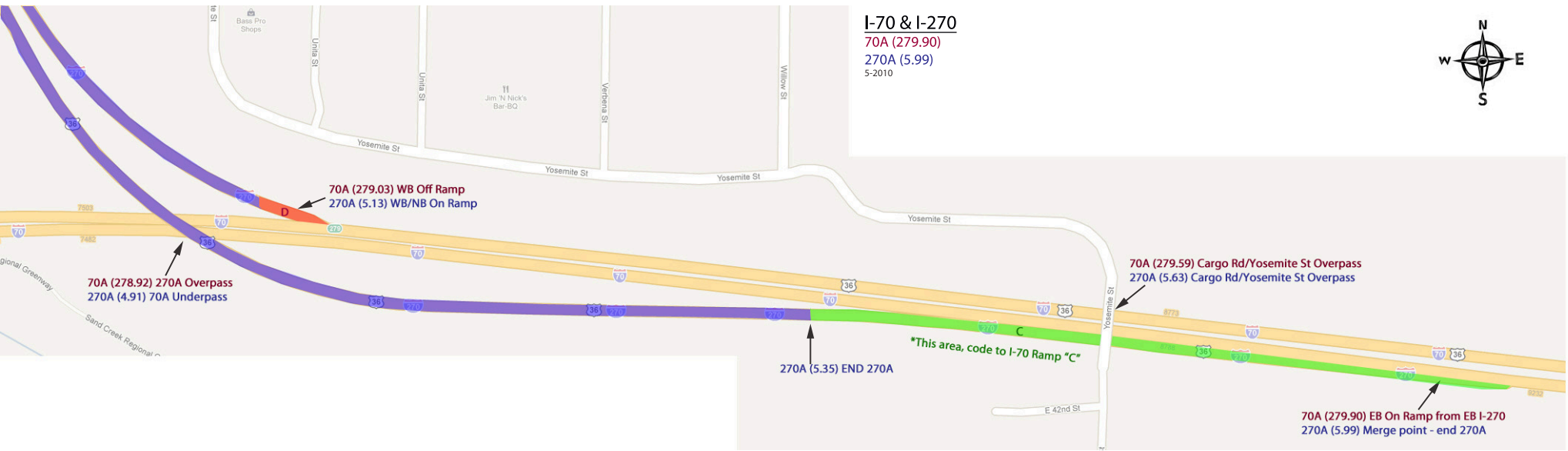
I-70 @ Central Park Blvd

Mile points are approximate

Under Construction 2011-2012?

02/2012 TAM







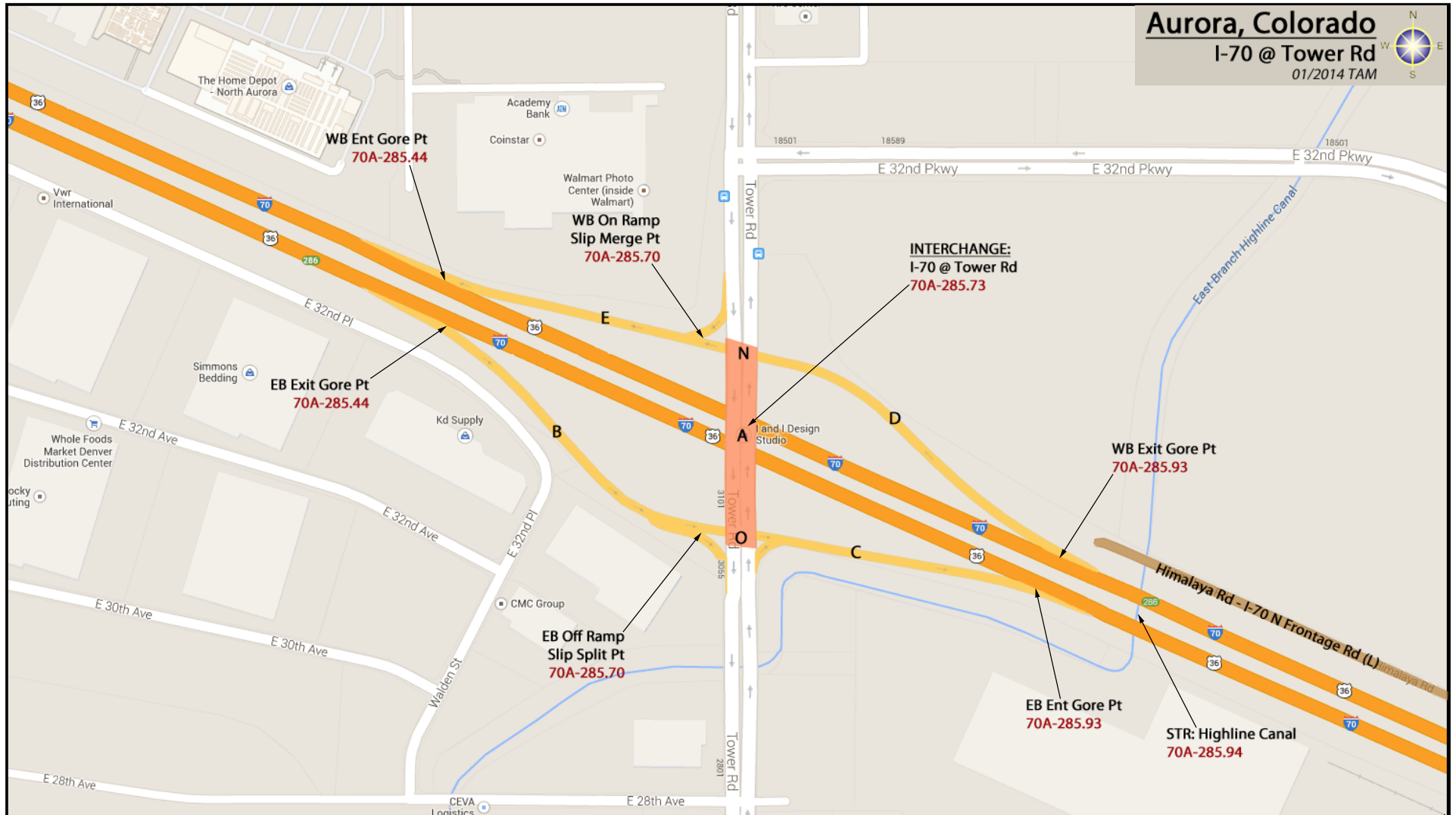
Aurora, Colorado
I-70 @ Chambers, Pena, & Airport
 UPDATED: 11/2012 TAM



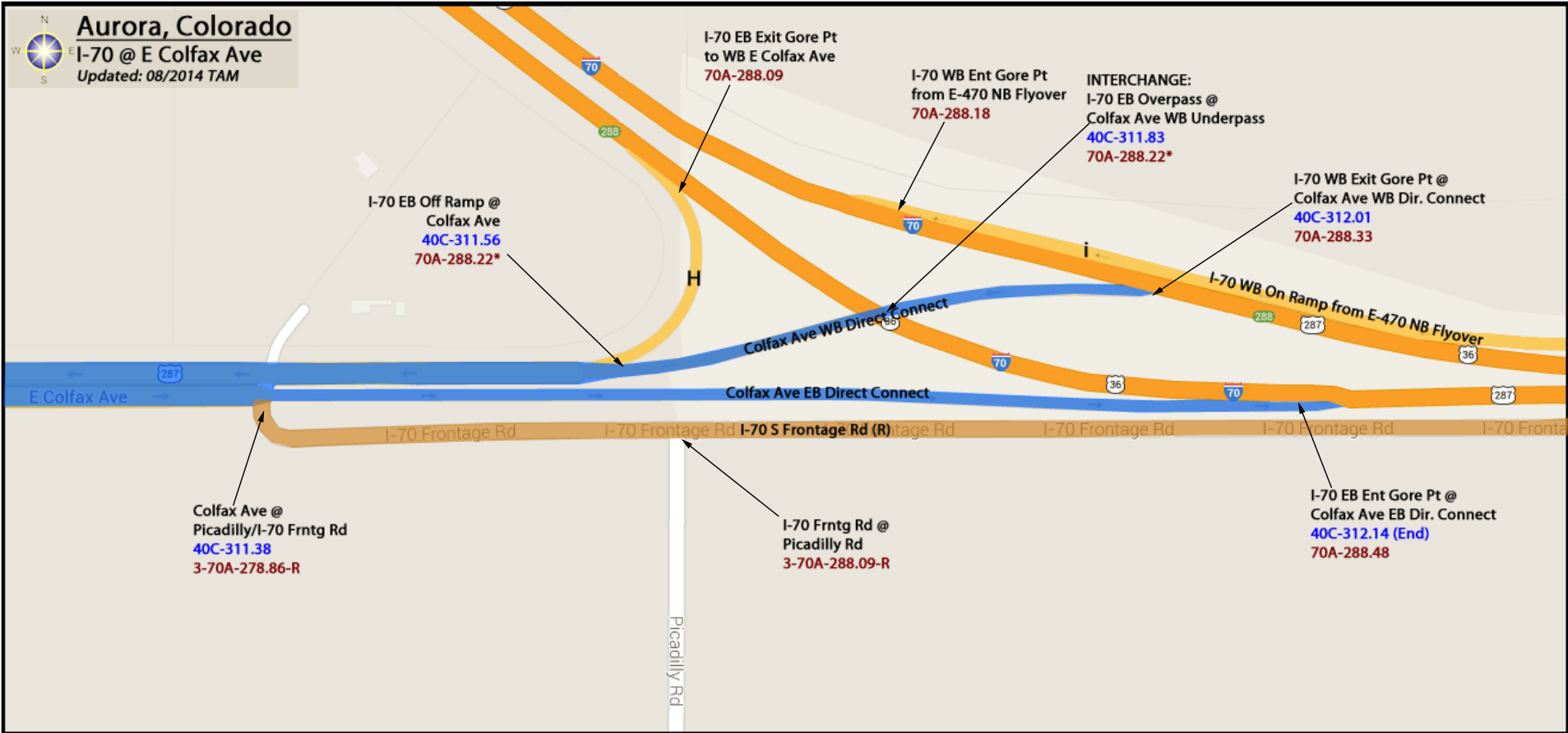
Aurora, Colorado

I-70 @ Tower Rd

01/2014 TAM



Aurora, Colorado
I-70 @ E Colfax Ave
Updated: 08/2014 TAM

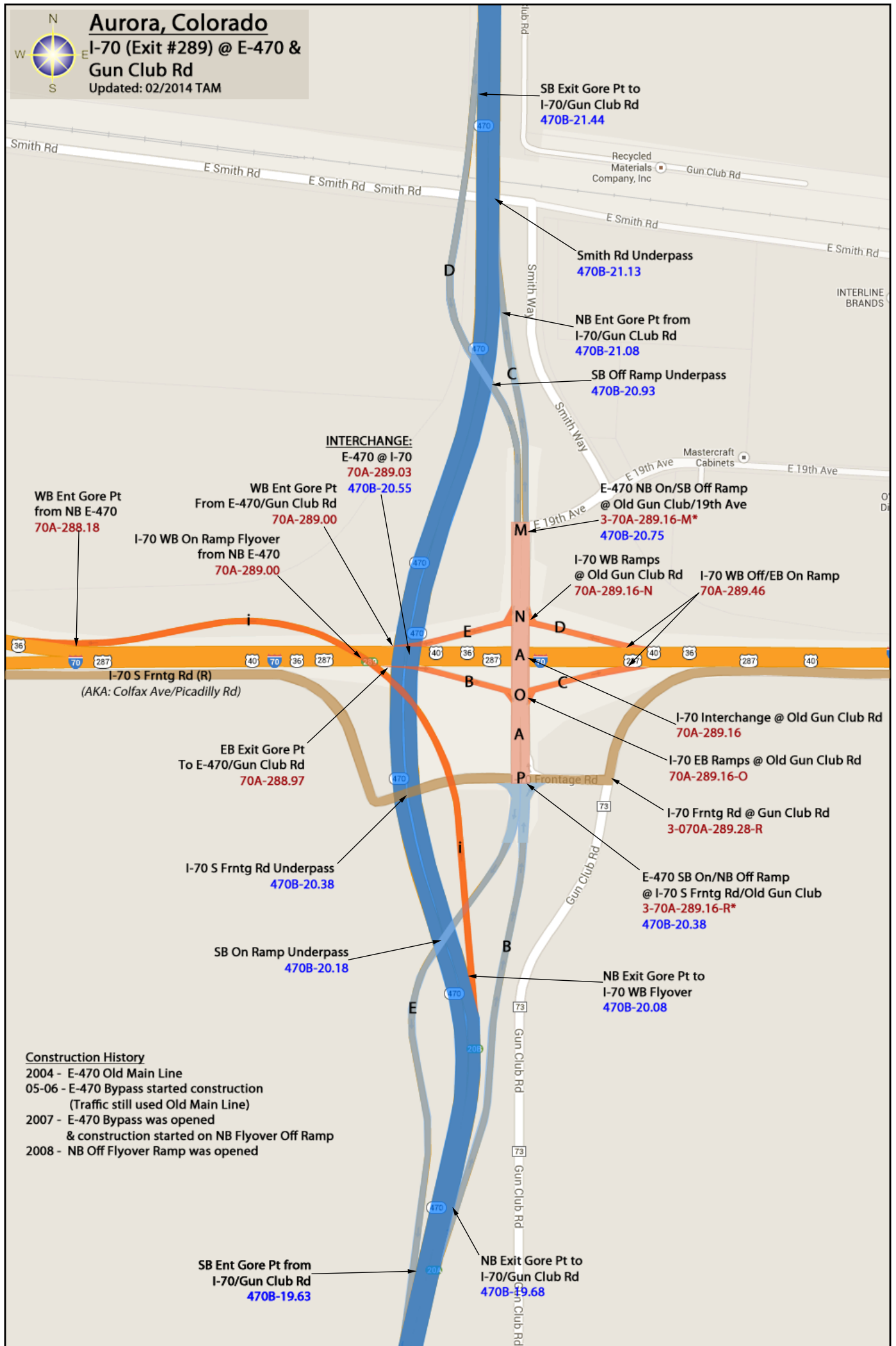




Aurora, Colorado

I-70 (Exit #289) @ E-470 & Gun Club Rd

Updated: 02/2014 TAM

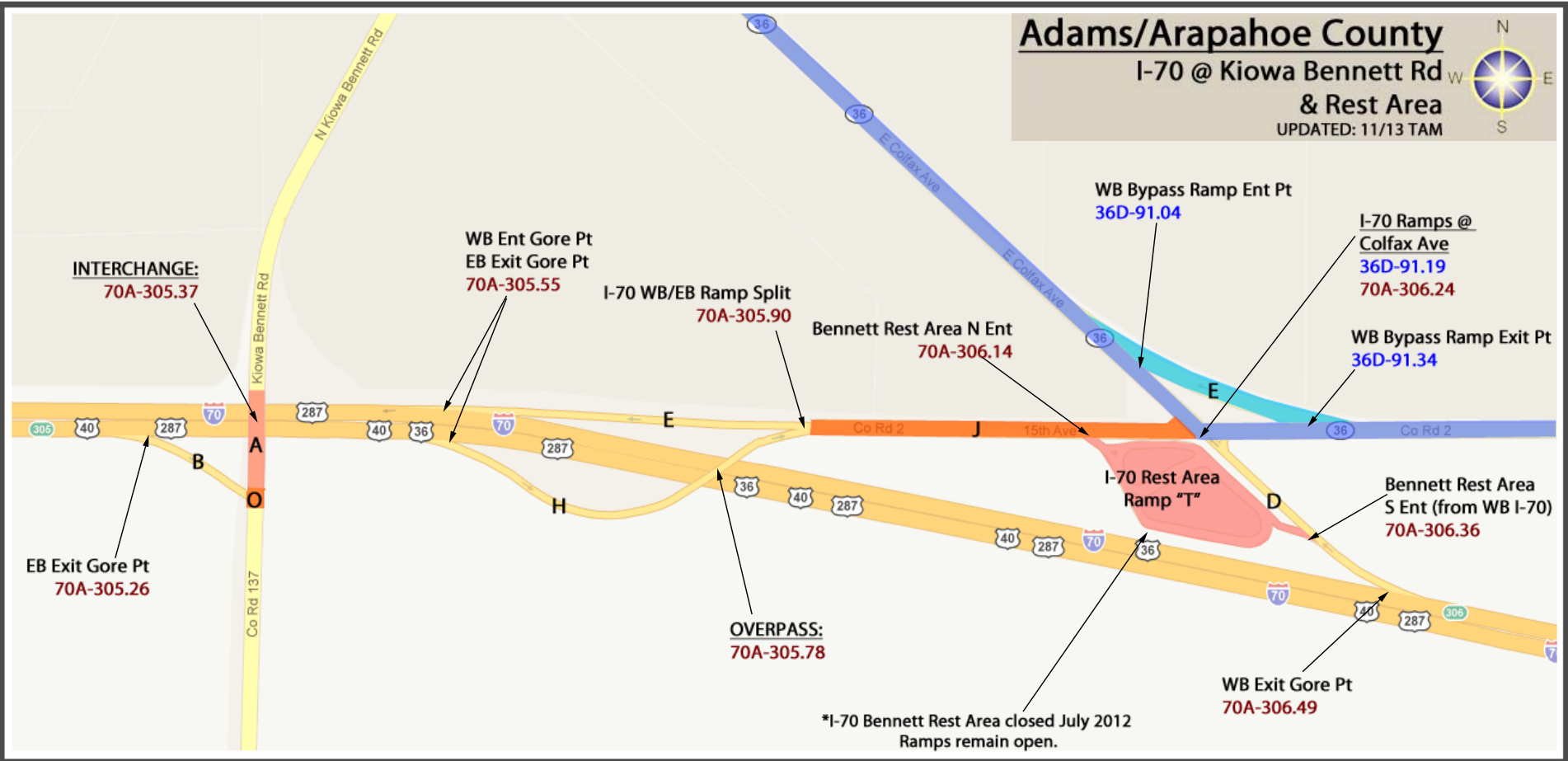


Adams/Arapahoe County

I-70 @ Kiowa Bennett Rd

& Rest Area

UPDATED: 11/13 TAM

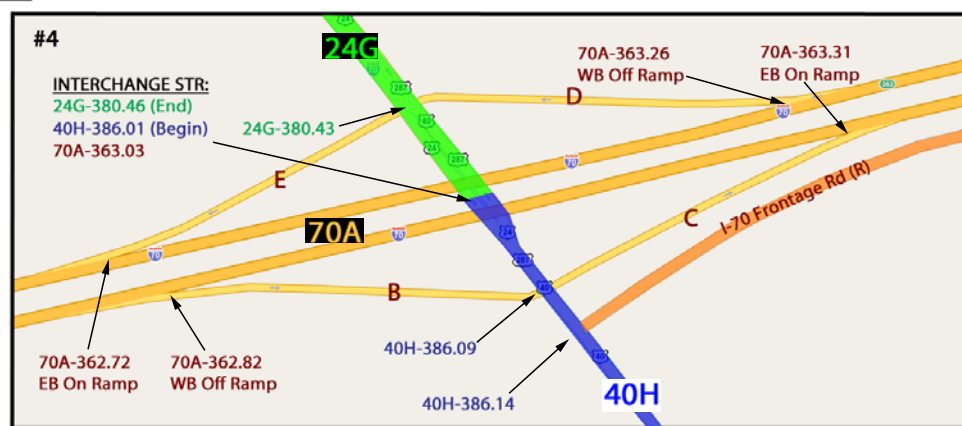
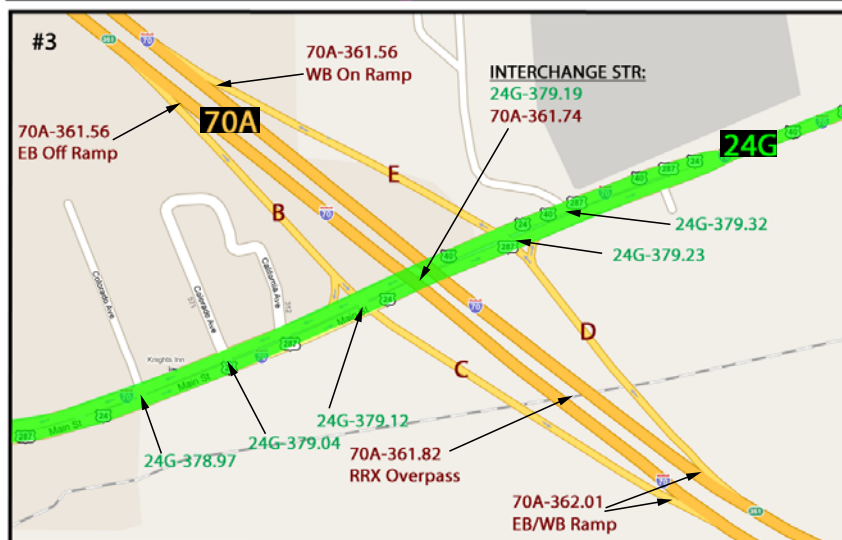
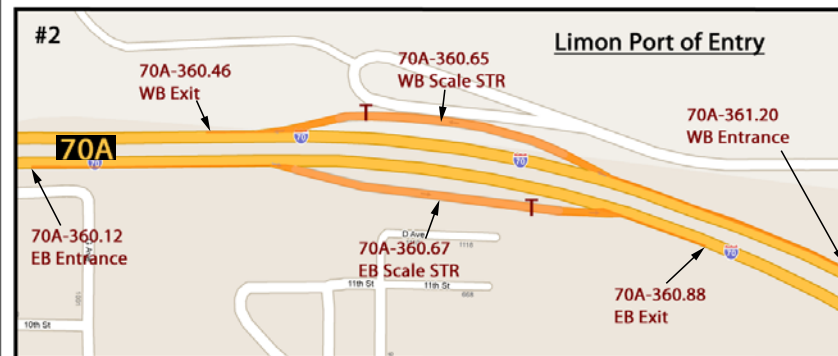
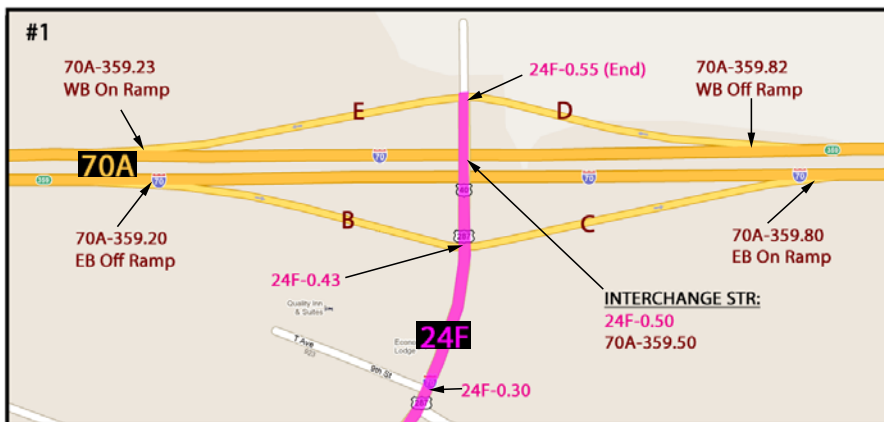
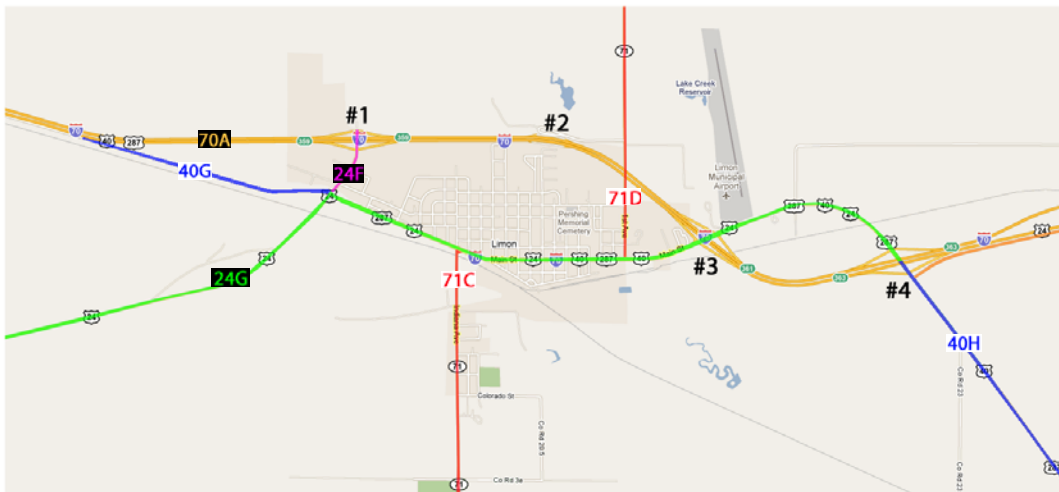


*I-70 Bennett Rest Area closed July 2012
Ramps remain open.



Limon, Colorado

UPDATED: 07/2013 TAM





Kit Carson, Colorado

I-70 at Hwy 57

Stratton Exit

UPDATED 03/16 TAM

57A-0.08
(I-70 WB Ramps)

INTERCHANGE:
70A-419.31
57A-0.04

70A-419.05
(WB On Ramp)

70A-419.50
(WB Off & EB On Ramps)

70A-419.07
(EB Off Ramp)

57A-0.00 (Begin)
(I-70 EB Ramps)

Colorado Ave
Co Rd 30 5/10
Rd 30.5

E

D

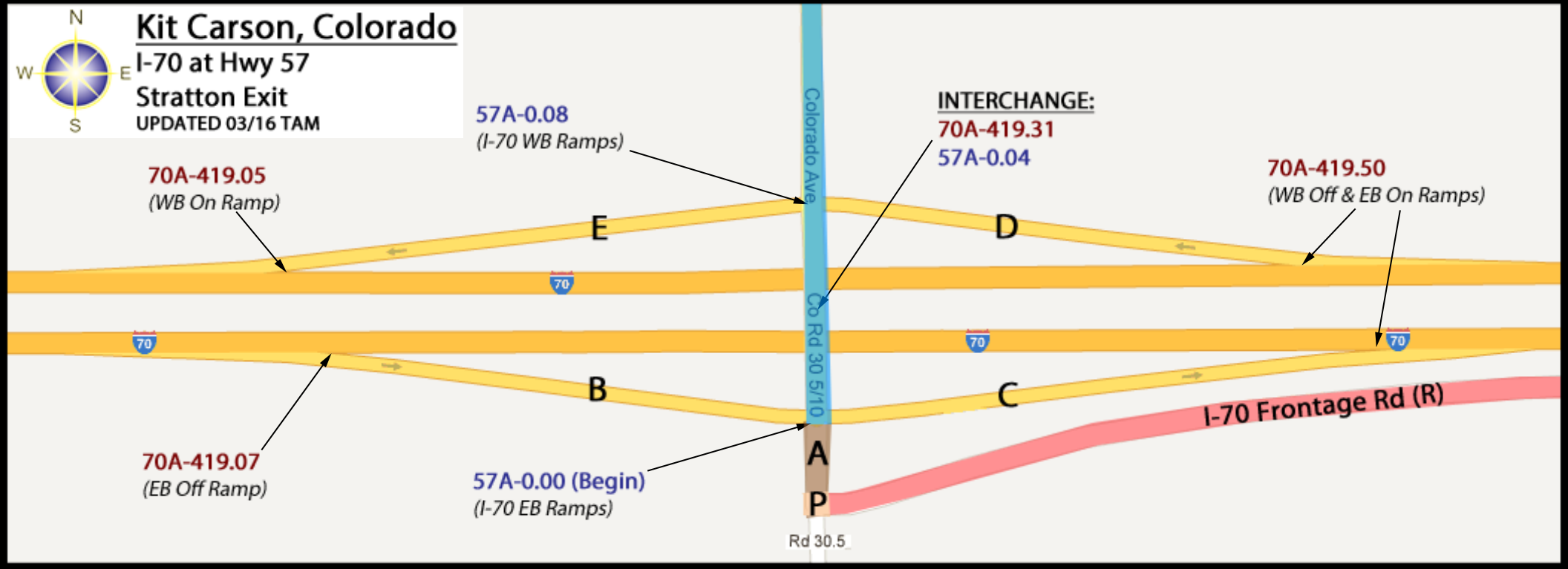
B

C

A

P

I-70 Frontage Rd (R)

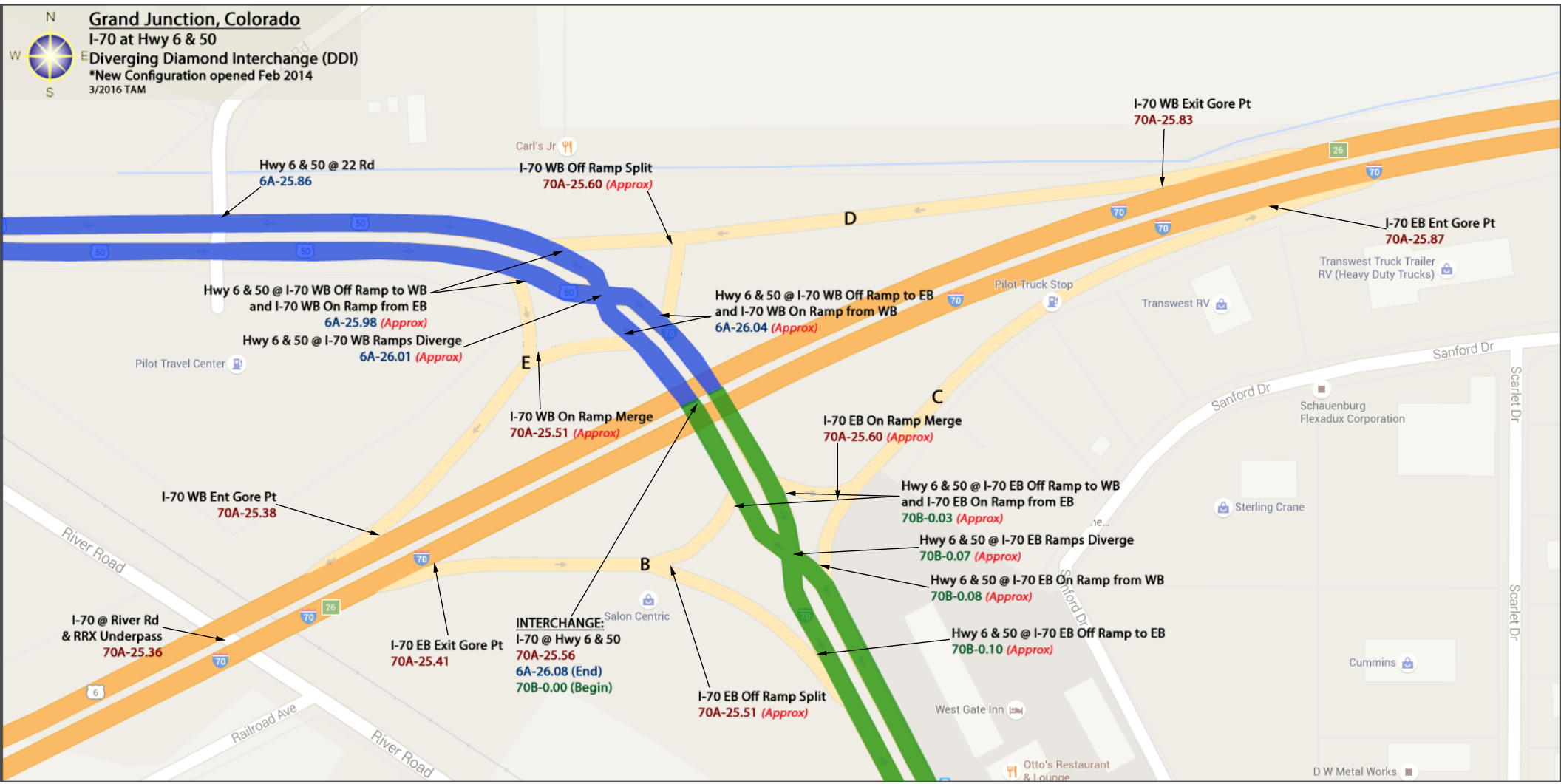


Grand Junction, Colorado

I-70 at Hwy 6 & 50

Diverging Diamond Interchange (DDI)

*New Configuration opened Feb 2014
3/2016 TAM



OLD CONFIGURATION
NEW CONFIGURATION OPENED 2/2014

Grand Junction, Colorado

I-70 @ Exit #26 for Hwy 6 (aka Hwy 50) W & I-70 Bus Loop

12/12 TAM



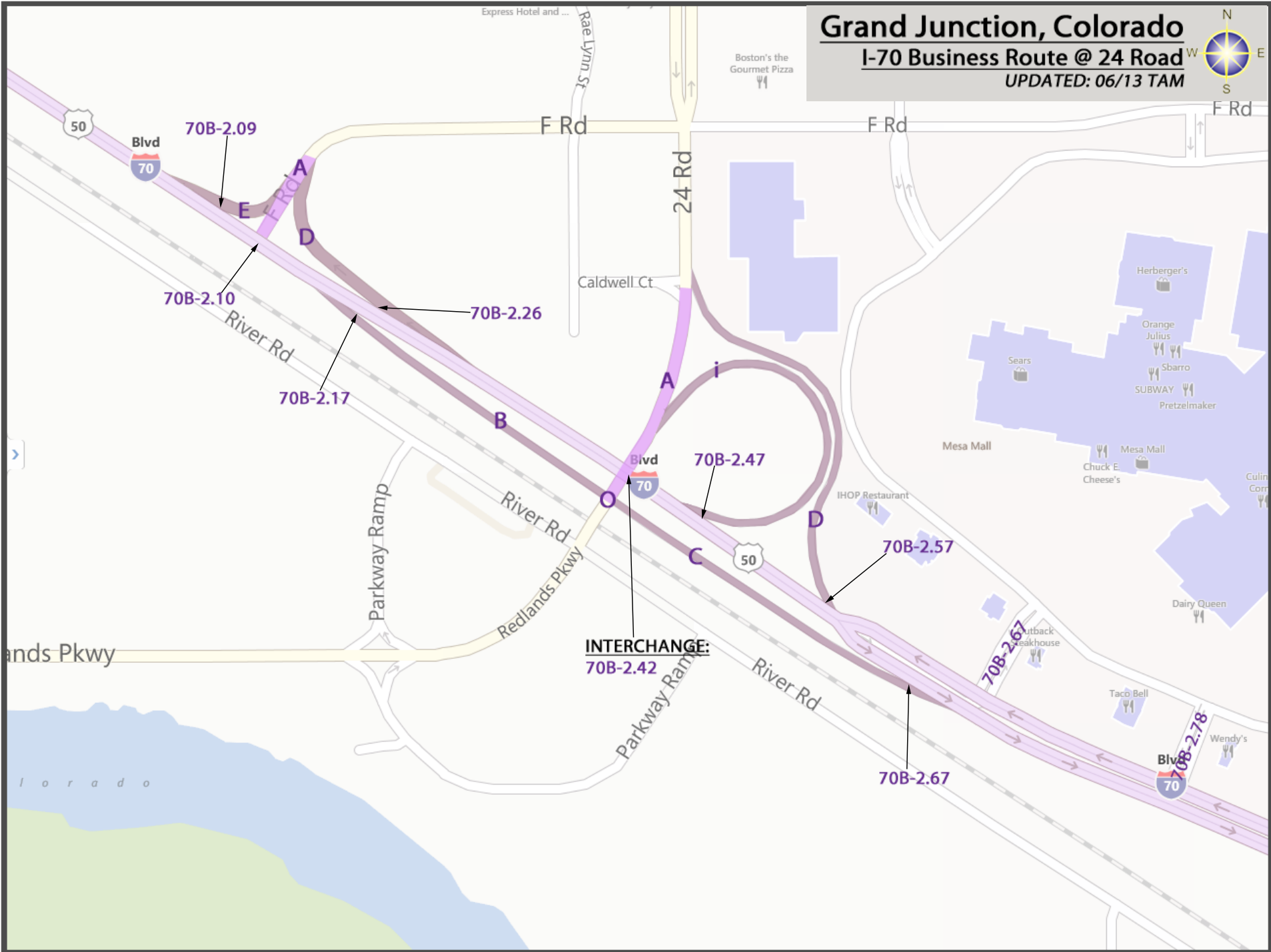
INTERCHANGE:
6A-26.08
70A-25.56
70B-0.00



Grand Junction, Colorado

I-70 Business Route @ 24 Road

UPDATED: 06/13 TAM



Grand Junction, Colorado

I-70 Business Loop at North Ave

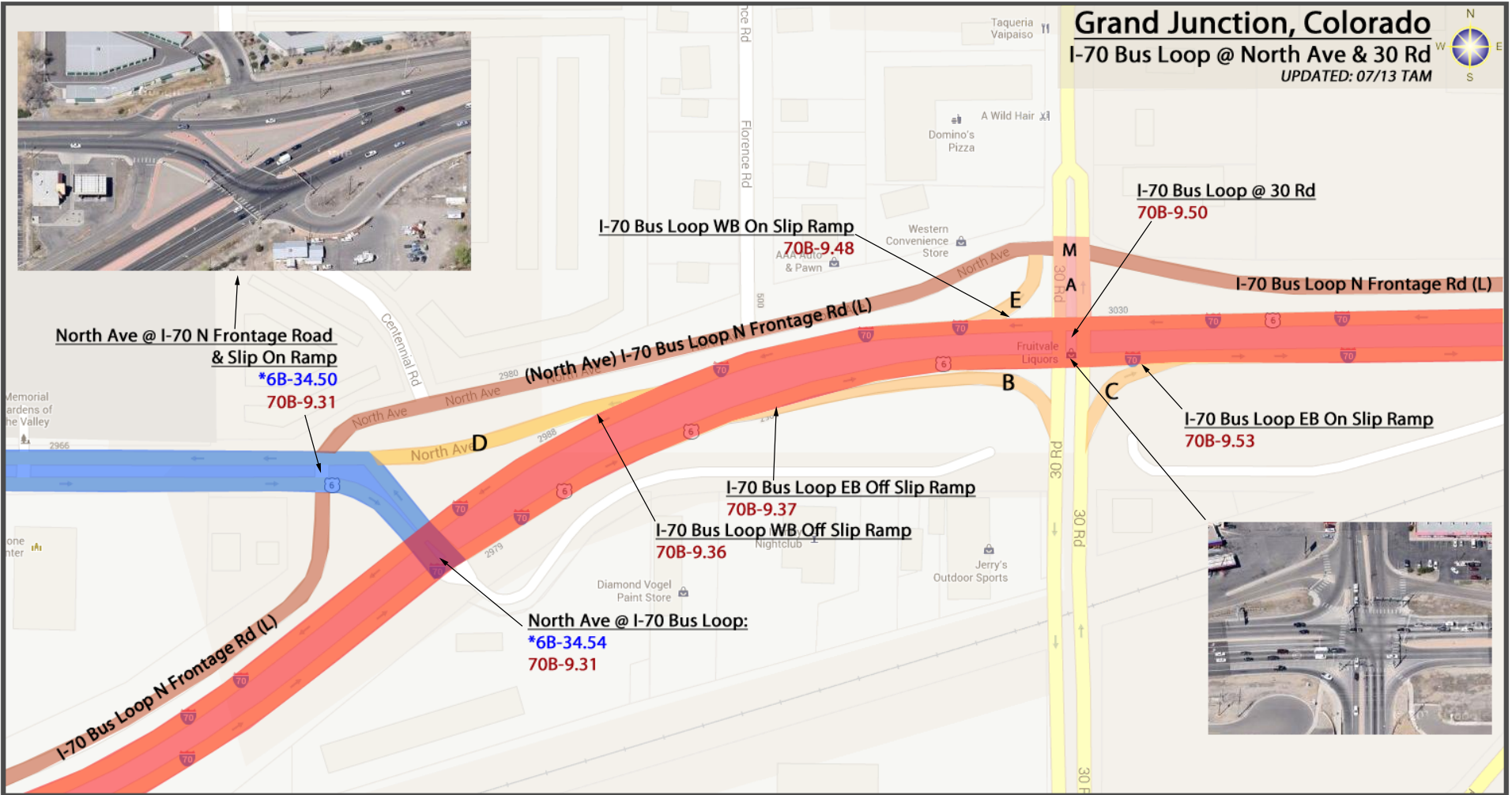
UPDATED: 04/2016 TAM



Grand Junction, Colorado

I-70 Bus Loop @ North Ave & 30 Rd

UPDATED: 07/13 TAM

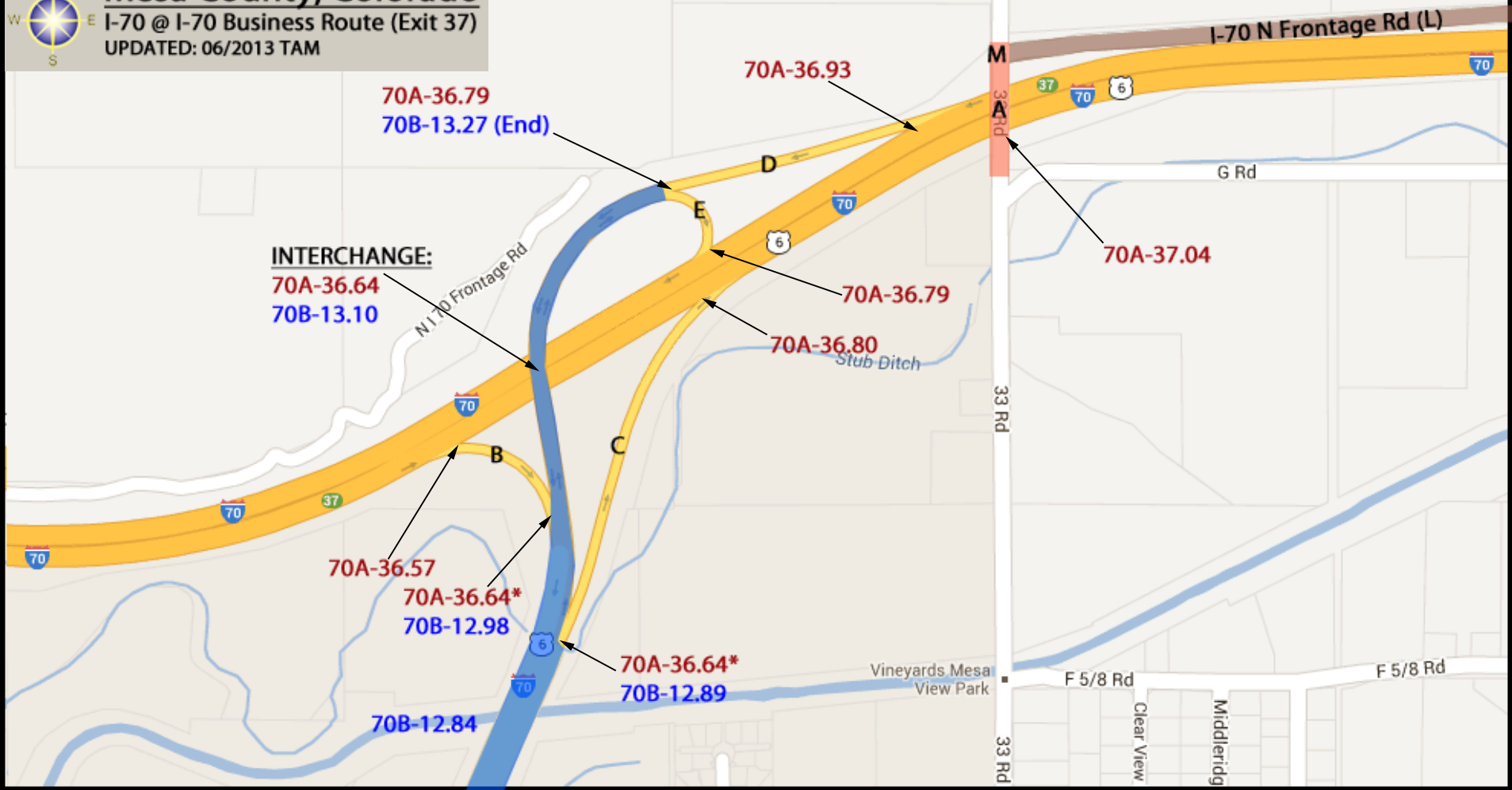




Mesa County, Colorado

I-70 @ I-70 Business Route (Exit 37)

UPDATED: 06/2013 TAM



Eagle, Colorado

I-70 at Eby Creek Rd 70F

Updated: 3/12/2021 ES



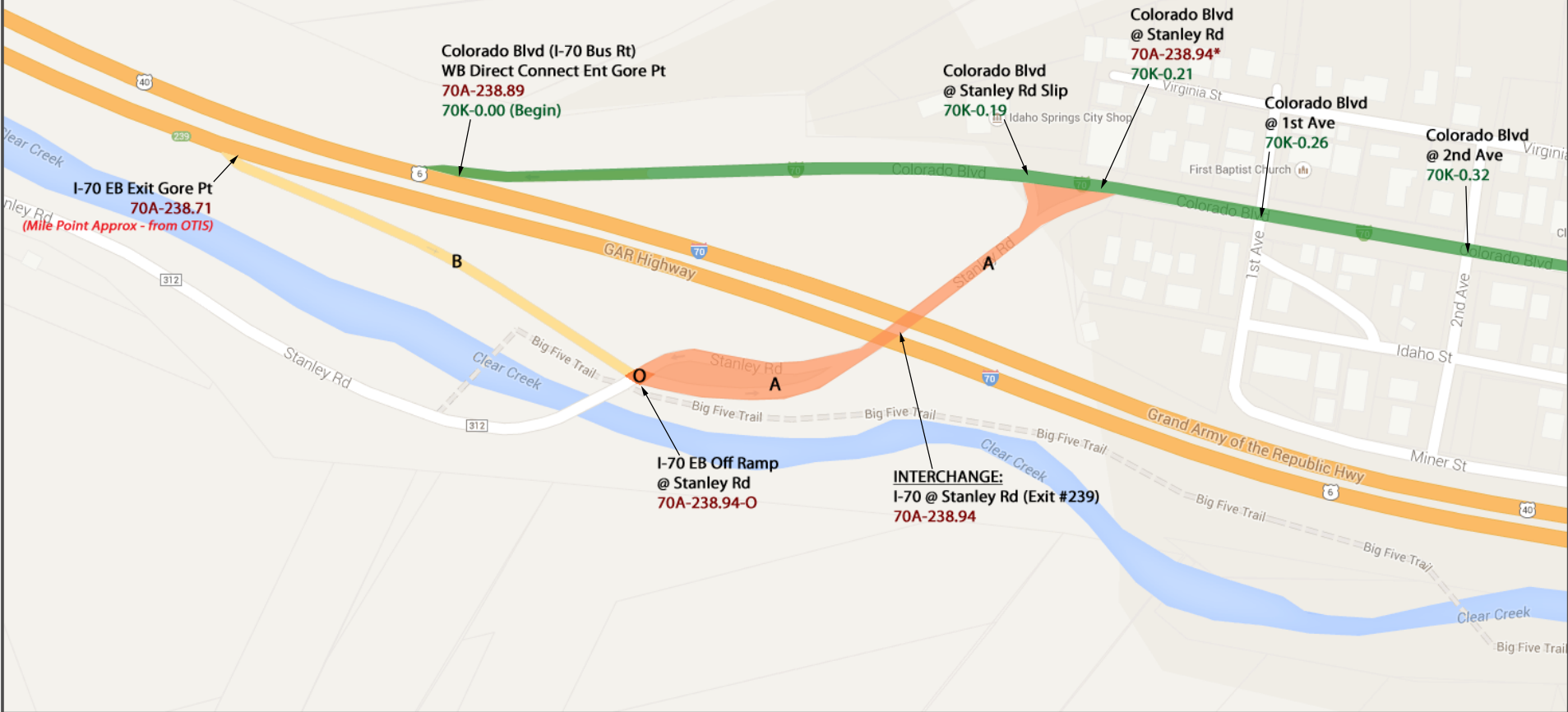
Eagle County, Colorado

I-70 @ Edwards Access Road

Updated: 11/2014 TAM



Idaho Springs, Colorado
I-70 @ Stanley Rd (Exit #239)
Updated: 08/14 TAM



Idaho Springs, Colorado
I-70 @ East Exit #241
to East Idaho Springs
UPDATED: 8/2014 TAM



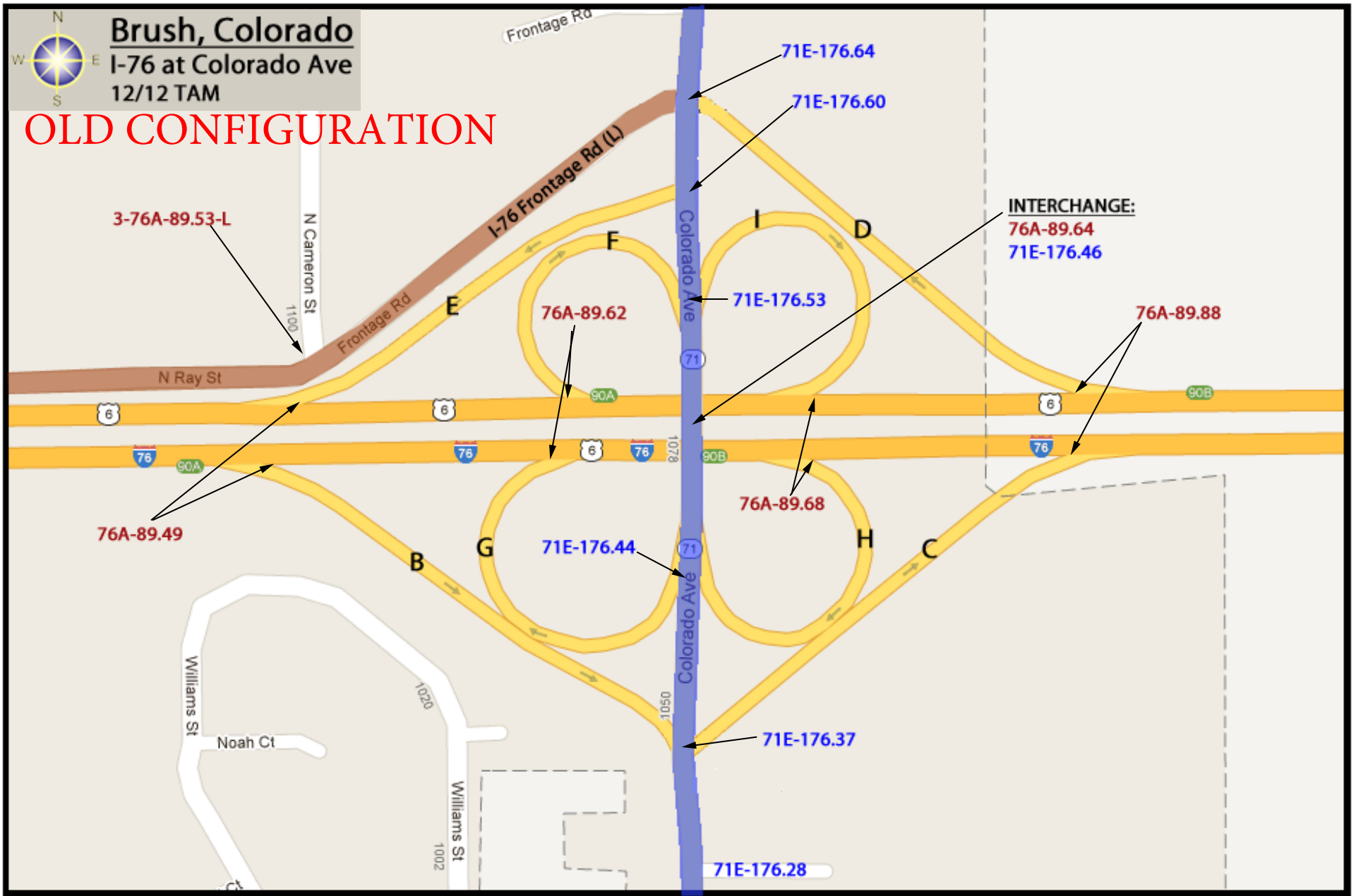


Brush, Colorado

I-76 at Colorado Ave

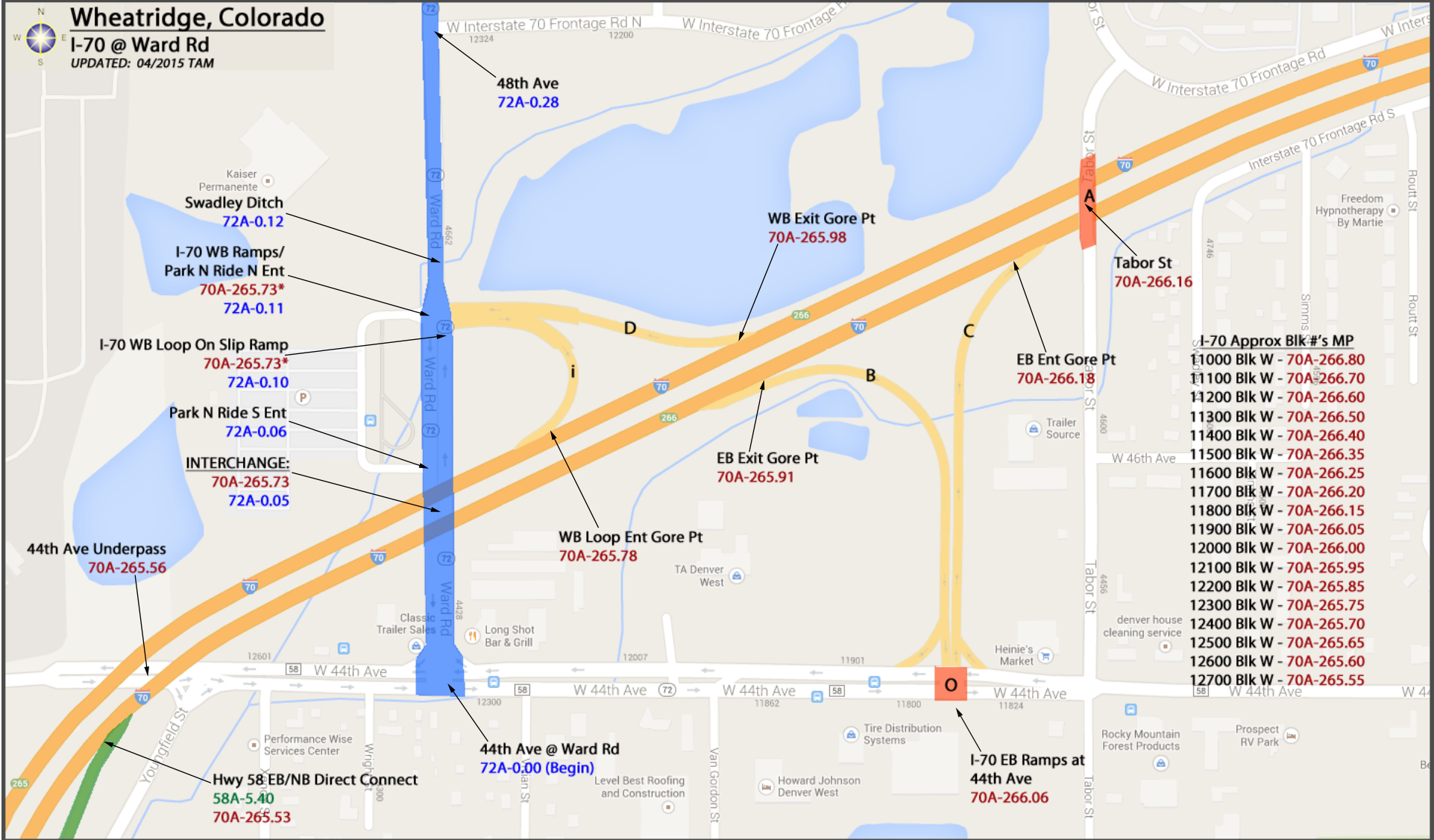
12/12 TAM

OLD CONFIGURATION



Wheatridge, Colorado

I-70 @ Ward Rd
 UPDATED: 04/2015 TAM



I-70 Approx Blk #'s MP

11000 Blk W	- 70A-266.80
11100 Blk W	- 70A-266.70
11200 Blk W	- 70A-266.60
11300 Blk W	- 70A-266.50
11400 Blk W	- 70A-266.40
11500 Blk W	- 70A-266.35
11600 Blk W	- 70A-266.25
11700 Blk W	- 70A-266.20
11800 Blk W	- 70A-266.15
11900 Blk W	- 70A-266.05
12000 Blk W	- 70A-266.00
12100 Blk W	- 70A-265.95
12200 Blk W	- 70A-265.85
12300 Blk W	- 70A-265.75
12400 Blk W	- 70A-265.70
12500 Blk W	- 70A-265.65
12600 Blk W	- 70A-265.60
12700 Blk W	- 70A-265.55

I-70 at HWY 72A / Ward Rd
Prior to 2011

jcf - 8/11

266.16

72A - .11

72A - .10

D

70A - 265.98

I

70A - 265.78

70A - 265.91

C

72

B

70A - 265.78

70A - 265.73

72A - 0.05



72A - 0.00

B

C

70A - 265.78

O

58

W 44

St

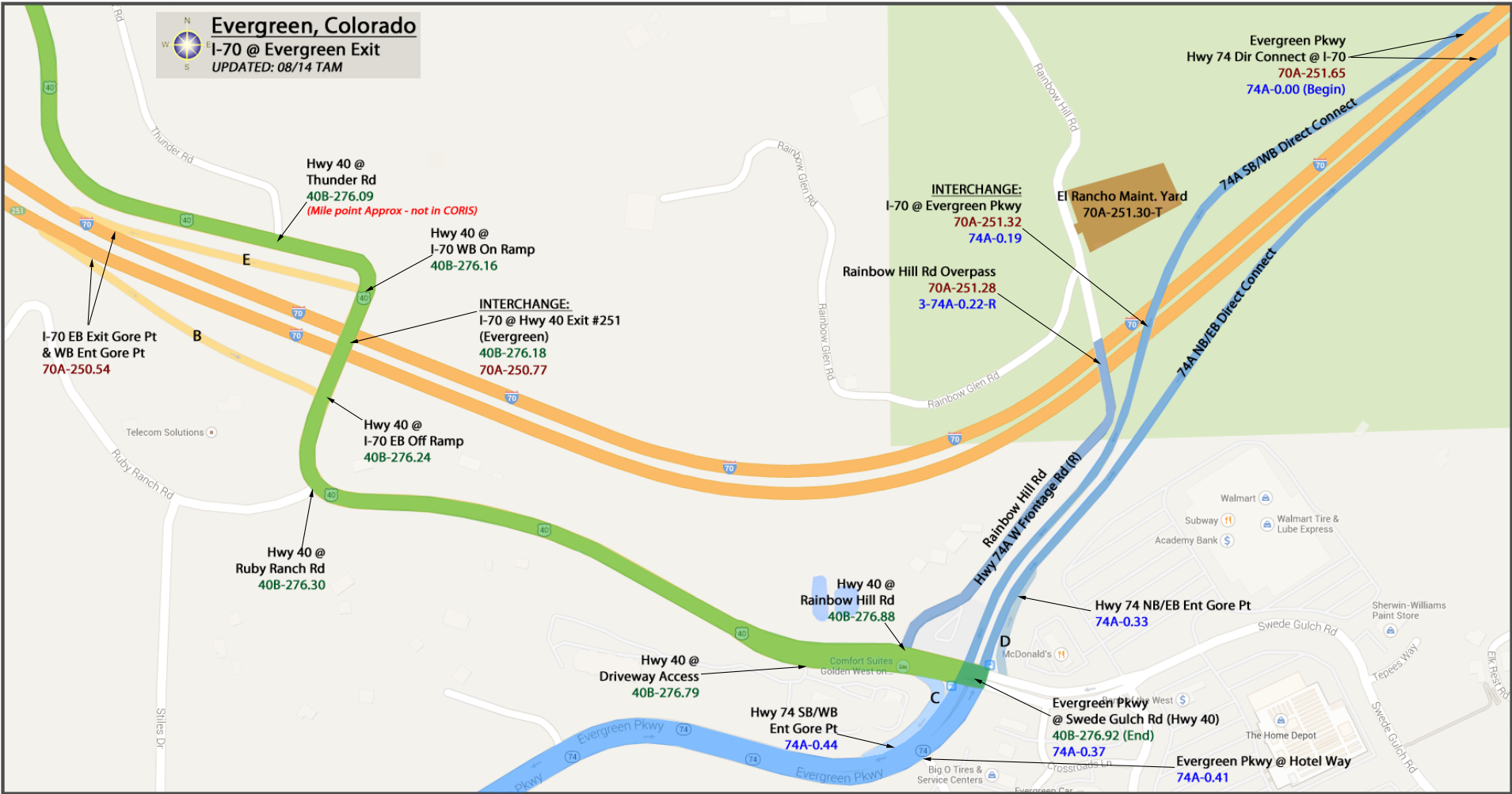
Tabor St

W

Evergreen, Colorado

I-70 @ Evergreen Exit

UPDATED: 08/14 TAM



I-70 EB Exit Gore Pt & WB Ent Gore Pt
70A-250.54

Hwy 40 @ Thunder Rd
40B-276.09
(Mile point Approx - not in CORIS)

Hwy 40 @ I-70 WB On Ramp
40B-276.16

INTERCHANGE:
I-70 @ Hwy 40 Exit #251 (Evergreen)
40B-276.18
70A-250.77

Hwy 40 @ I-70 EB Off Ramp
40B-276.24

Hwy 40 @ Ruby Ranch Rd
40B-276.30

Hwy 40 @ Rainbow Hill Rd
40B-276.88

Hwy 40 @ Driveway Access
40B-276.79

Hwy 74 SB/WB Ent Gore Pt
74A-0.44

Hwy 74 NB/EB Ent Gore Pt
74A-0.33

Evergreen Pkwy @ Swede Gulch Rd (Hwy 40)
40B-276.92 (End)
74A-0.37

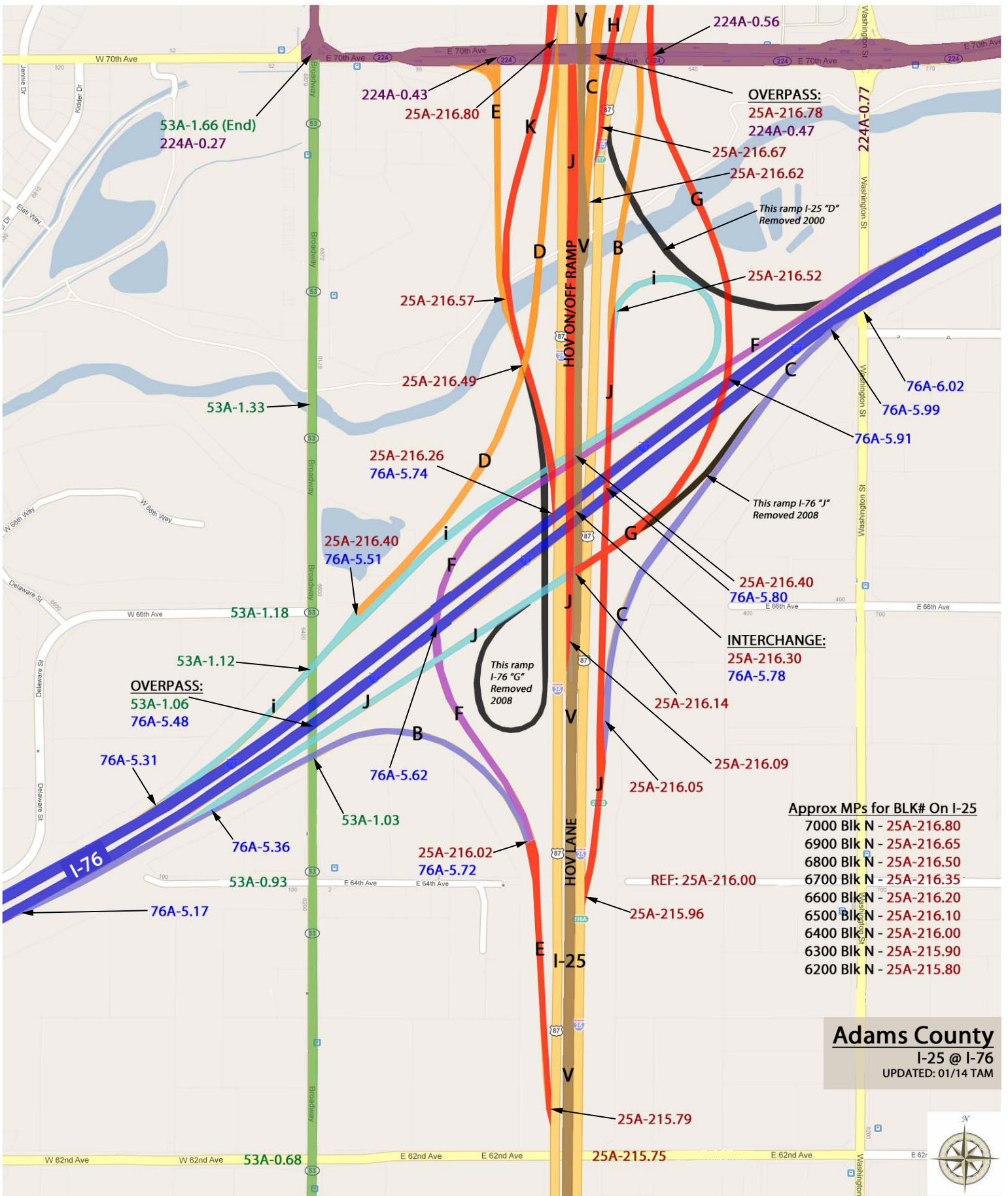
Evergreen Pkwy @ Hotel Way
74A-0.41

INTERCHANGE:
I-70 @ Evergreen Pkwy
70A-251.32
74A-0.19

Rainbow Hill Rd Overpass
70A-251.28
3-74A-0.22-R

El Rancho Maint. Yard
70A-251.30-T

Evergreen Pkwy
Hwy 74 Dir Connect @ I-70
70A-251.65
74A-0.00 (Begin)



Approx MPs for BLK# On I-25

7000 Bik N	- 25A-216.80
6900 Bik N	- 25A-216.65
6800 Bik N	- 25A-216.50
6700 Bik N	- 25A-216.35
6600 Bik N	- 25A-216.20
6500 Bik N	- 25A-216.10
6400 Bik N	- 25A-216.00
6300 Bik N	- 25A-215.90
6200 Bik N	- 25A-215.80

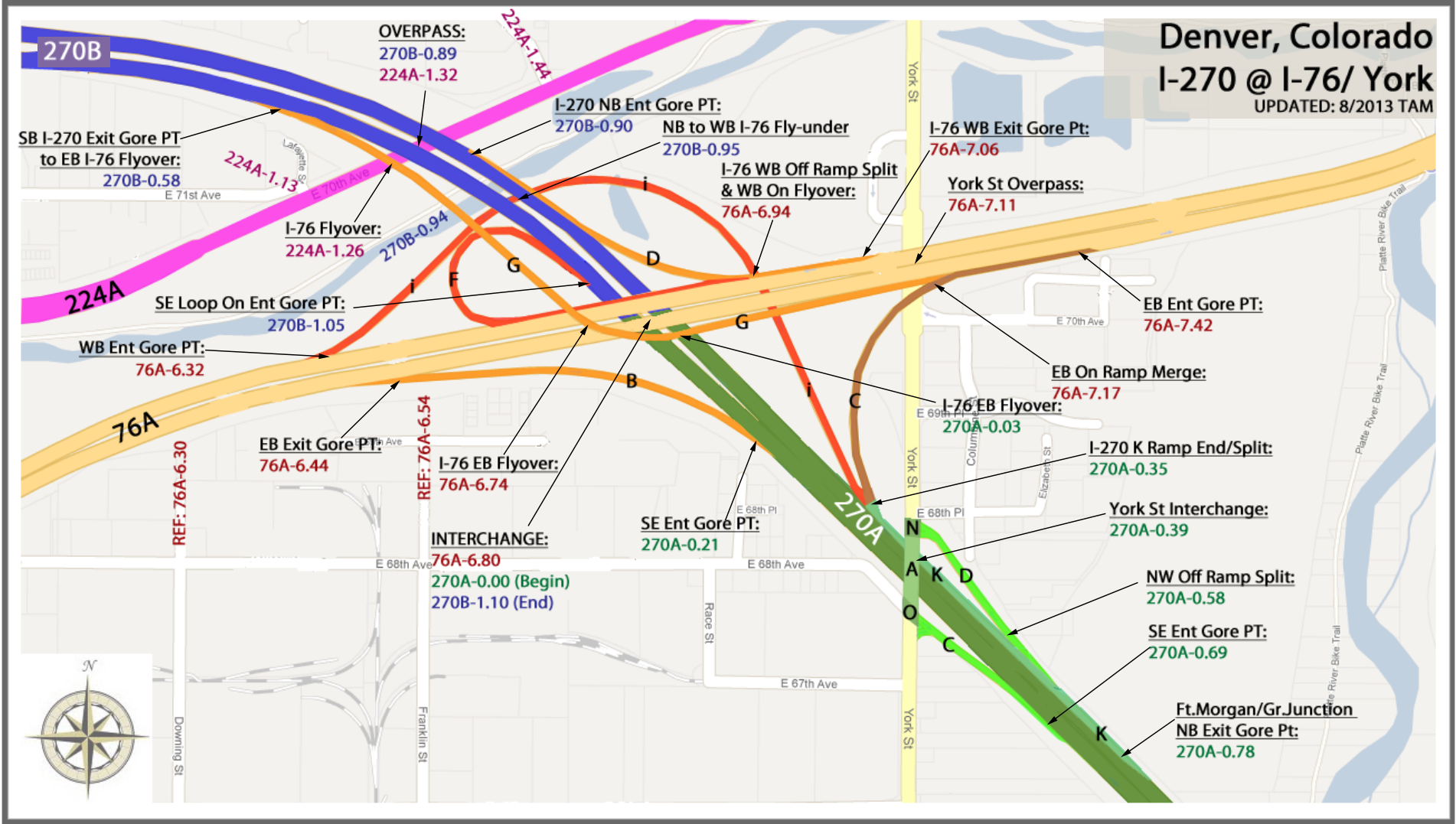
REF: 25A-216.00

Adams County
 I-25 @ I-76
 UPDATED: 01/14 TAM



Denver, Colorado I-270 @ I-76/ York

UPDATED: 8/2013 TAM



SB I-270 Exit Gore PT
to EB I-76 Flyover:
270B-0.58

OVERPASS:
270B-0.89
224A-1.32

I-270 NB Ent Gore PT:
270B-0.90

NB to WB I-76 Fly-under
270B-0.95

I-76 WB Exit Gore Pt:
76A-7.06

224A-1.13

I-76 Flyover:
224A-1.26

I-76 WB Off Ramp Split
& WB On Flyover:
76A-6.94

York St Overpass:
76A-7.11

SE Loop On Ent Gore PT:
270B-1.05

WB Ent Gore PT:
76A-6.32

EB Ent Gore PT:
76A-7.42

EB On Ramp Merge:
76A-7.17

EB Exit Gore PT:
76A-6.44

I-76 EB Flyover:
76A-6.74

I-76 EB Flyover:
270A-0.03

I-270 K Ramp End/Split:
270A-0.35

INTERCHANGE:
76A-6.80
270A-0.00 (Begin)
270B-1.10 (End)

SE Ent Gore PT:
270A-0.21

York St Interchange:
270A-0.39

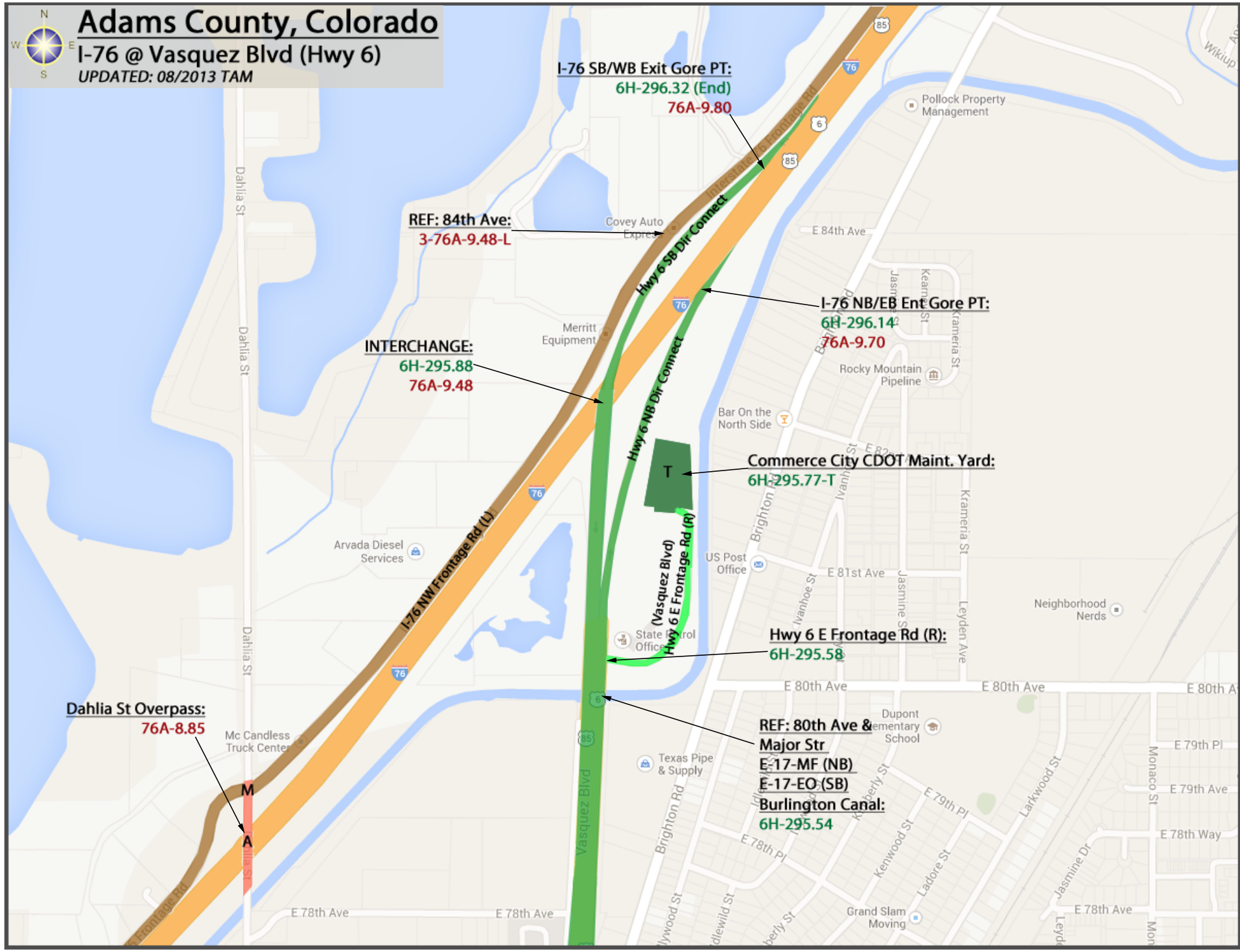
NW Off Ramp Split:
270A-0.58

SE Ent Gore PT:
270A-0.69

Ft.Morgan/Gr Junction
NB Exit Gore Pt:
270A-0.78



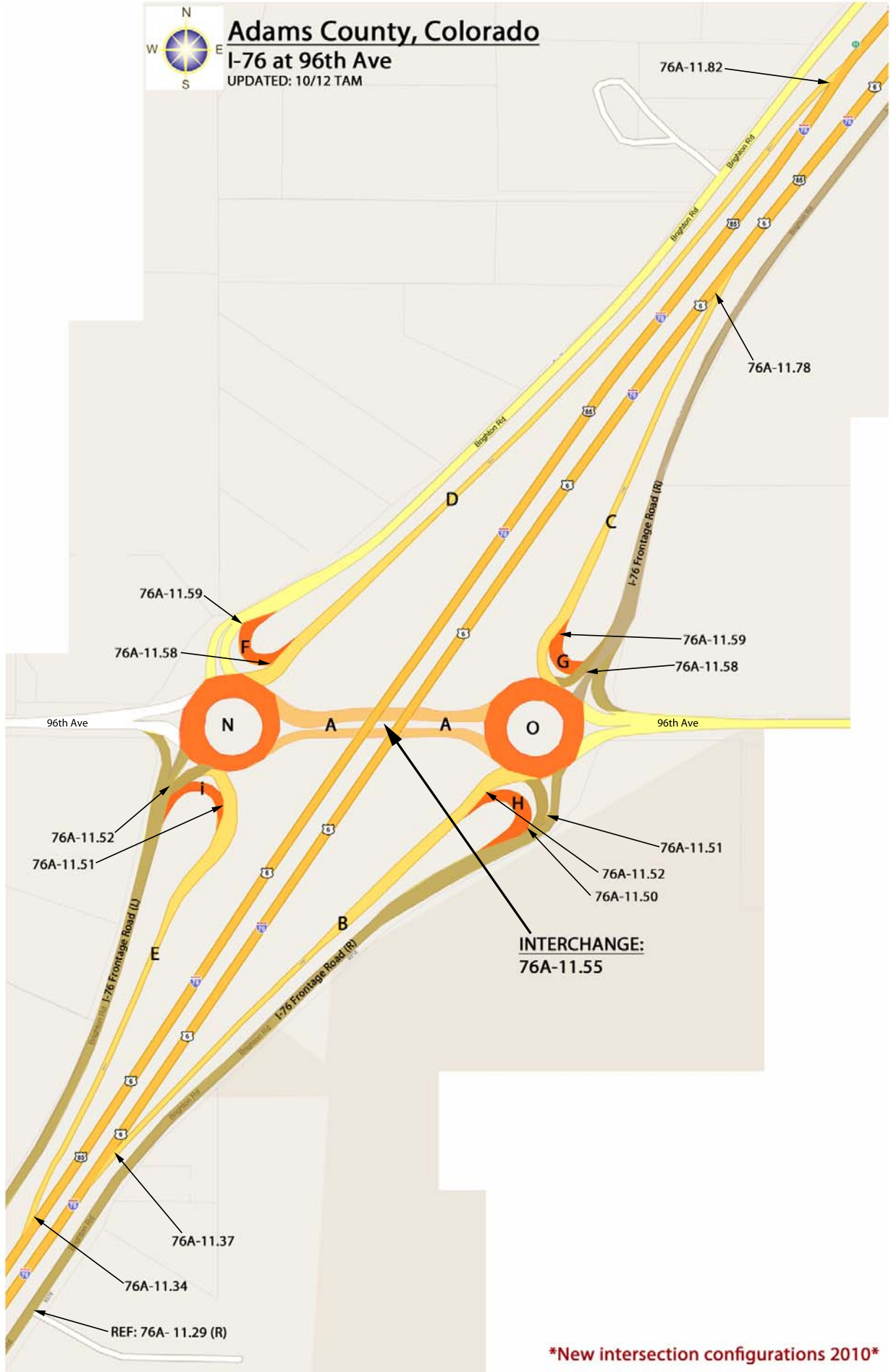
Adams County, Colorado
I-76 @ Vasquez Blvd (Hwy 6)
UPDATED: 08/2013 TAM





Adams County, Colorado

I-76 at 96th Ave
UPDATED: 10/12 TAM

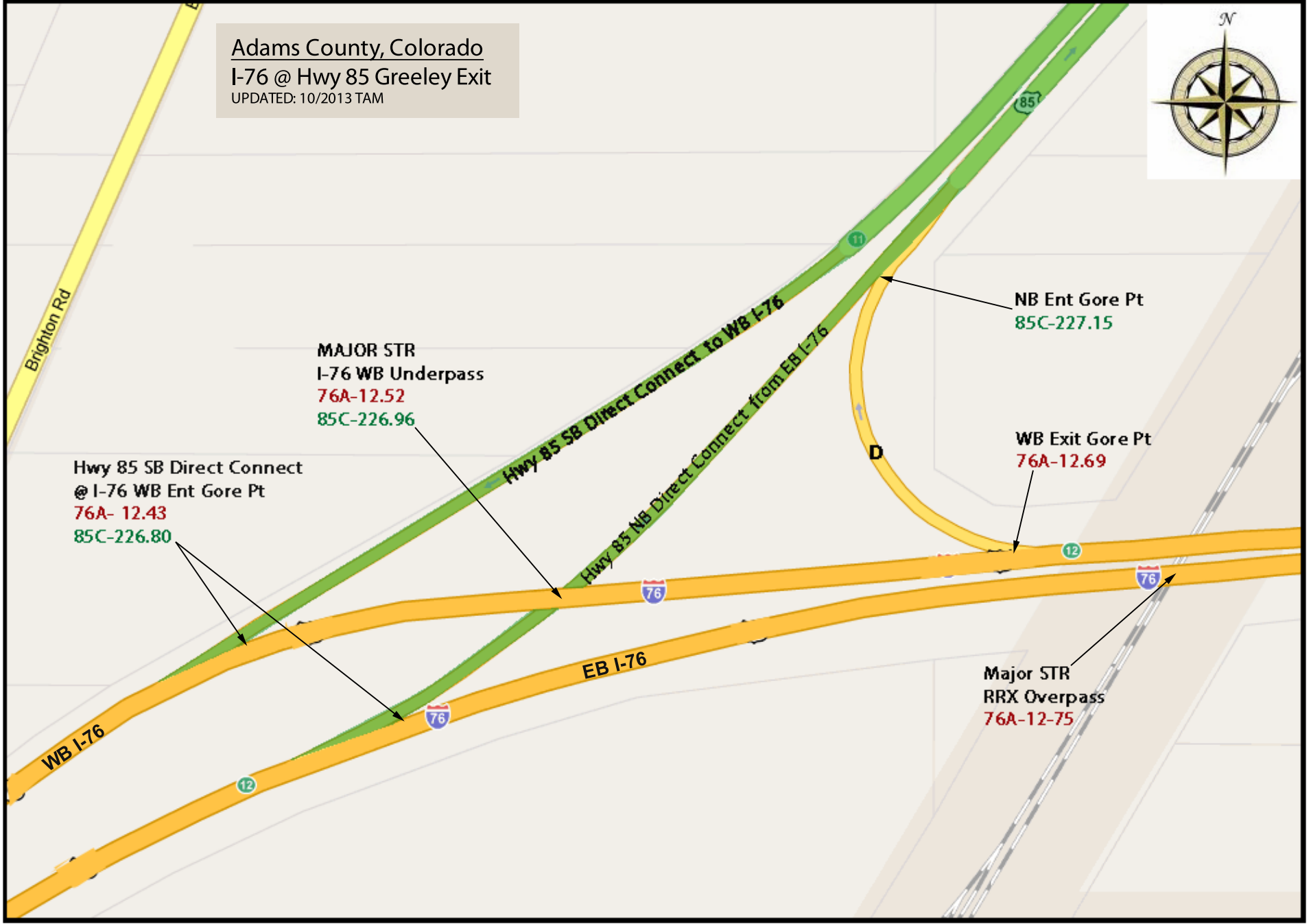


New intersection configurations 2010

Adams County, Colorado

I-76 @ Hwy 85 Greeley Exit

UPDATED: 10/2013 TAM



Brighton Rd

MAJOR STR
I-76 WB Underpass
76A-12.52
85C-226.96

Hwy 85 SB Direct Connect
@ I-76 WB Ent Gore Pt
76A- 12.43
85C-226.80

Hwy 85 SB Direct Connect to WB I-76

Hwy 85 NB Direct Connect from EB I-76

NB Ent Gore Pt
85C-227.15

WB Exit Gore Pt
76A-12.69

Major STR
RRX Overpass
76A-12-75

WB I-76

EB I-76

85

12

76

76

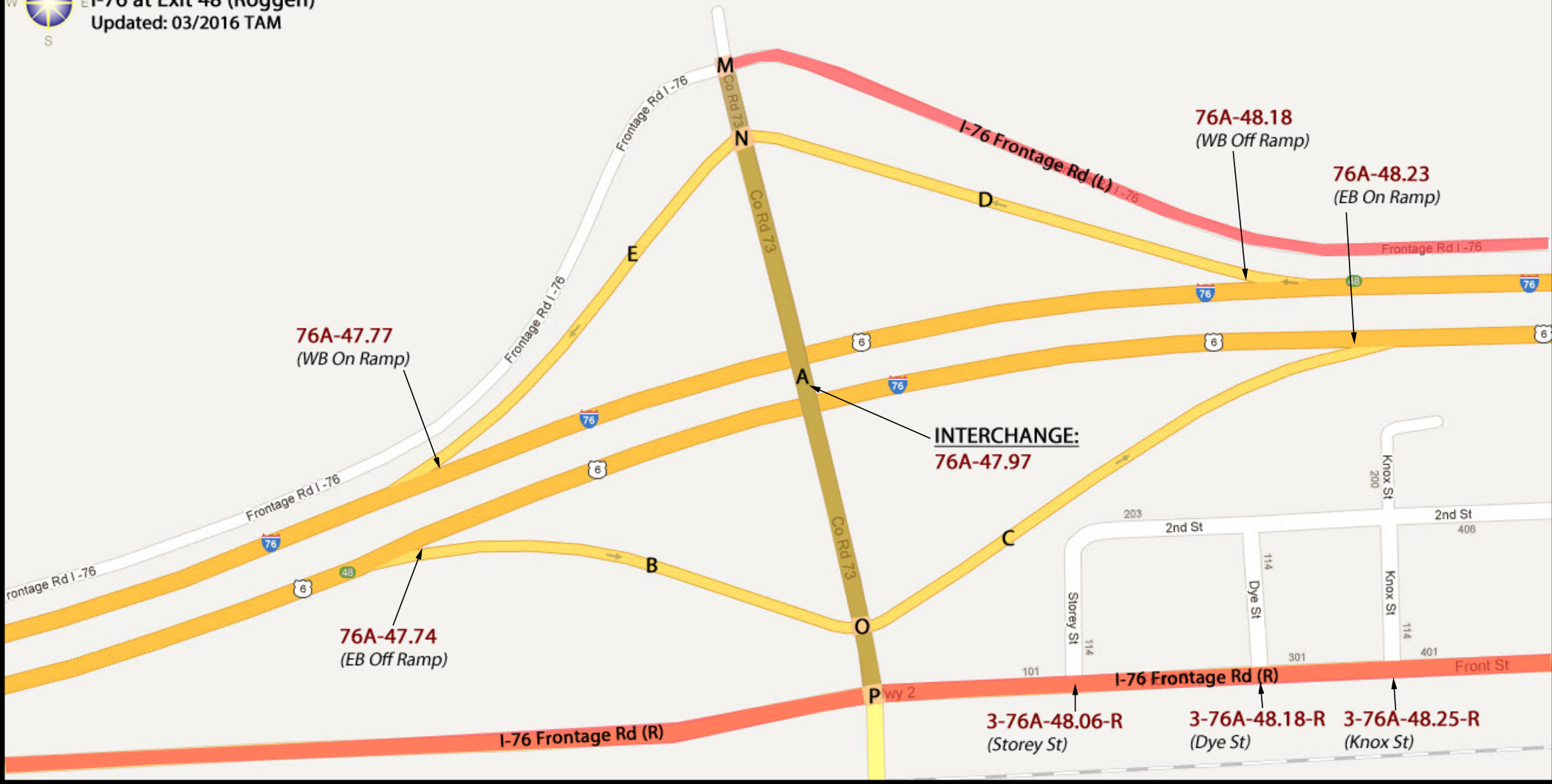
76

D

Weld County, Colorado

E I-76 at Exit 48 (Roggen)

Updated: 03/2016 TAM





Morgan County, Colorado

I-76 at Central Ave (W. of Wiggins)

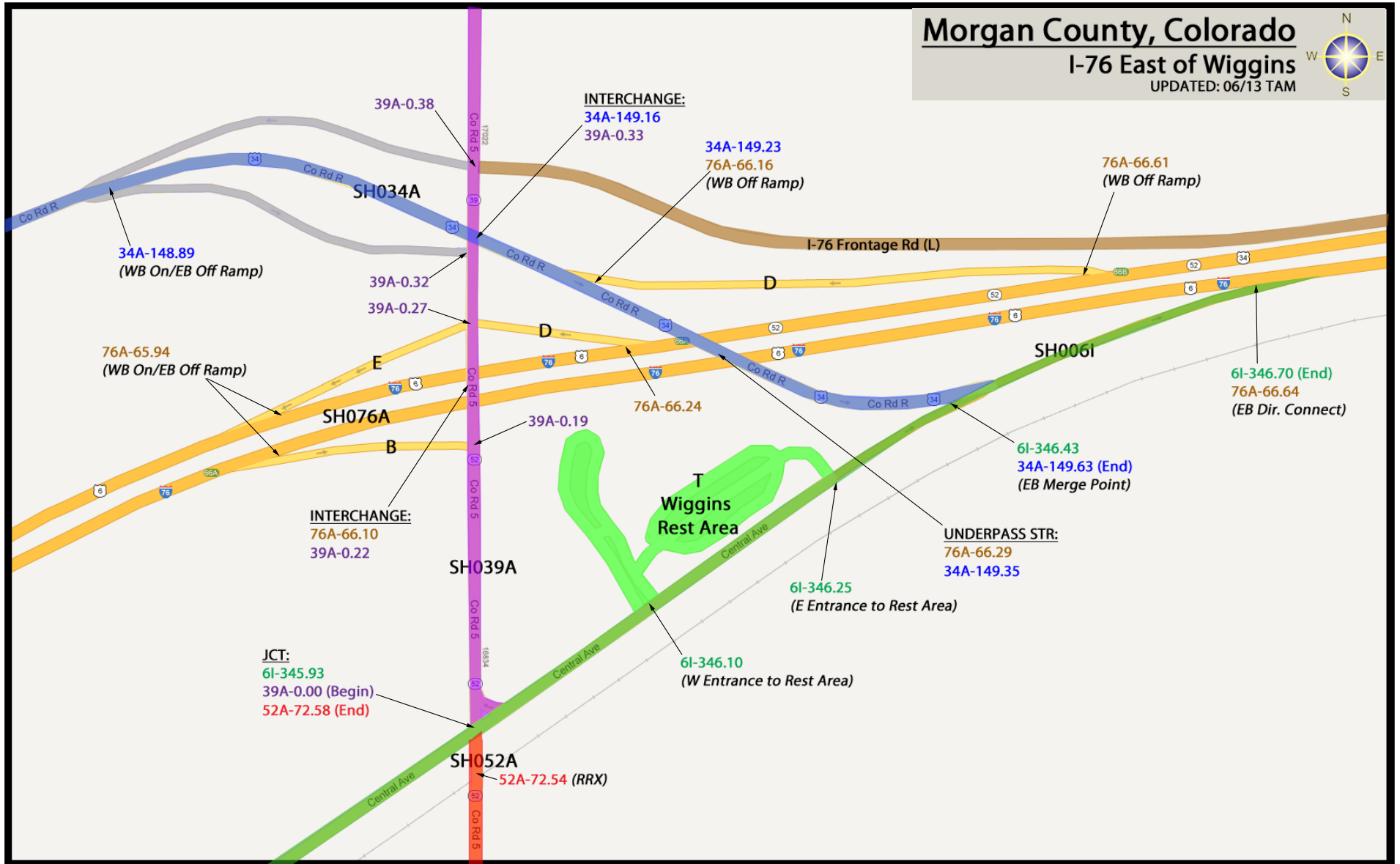
11/2012 TAM



Morgan County, Colorado

I-76 East of Wiggins

UPDATED: 06/13 TAM

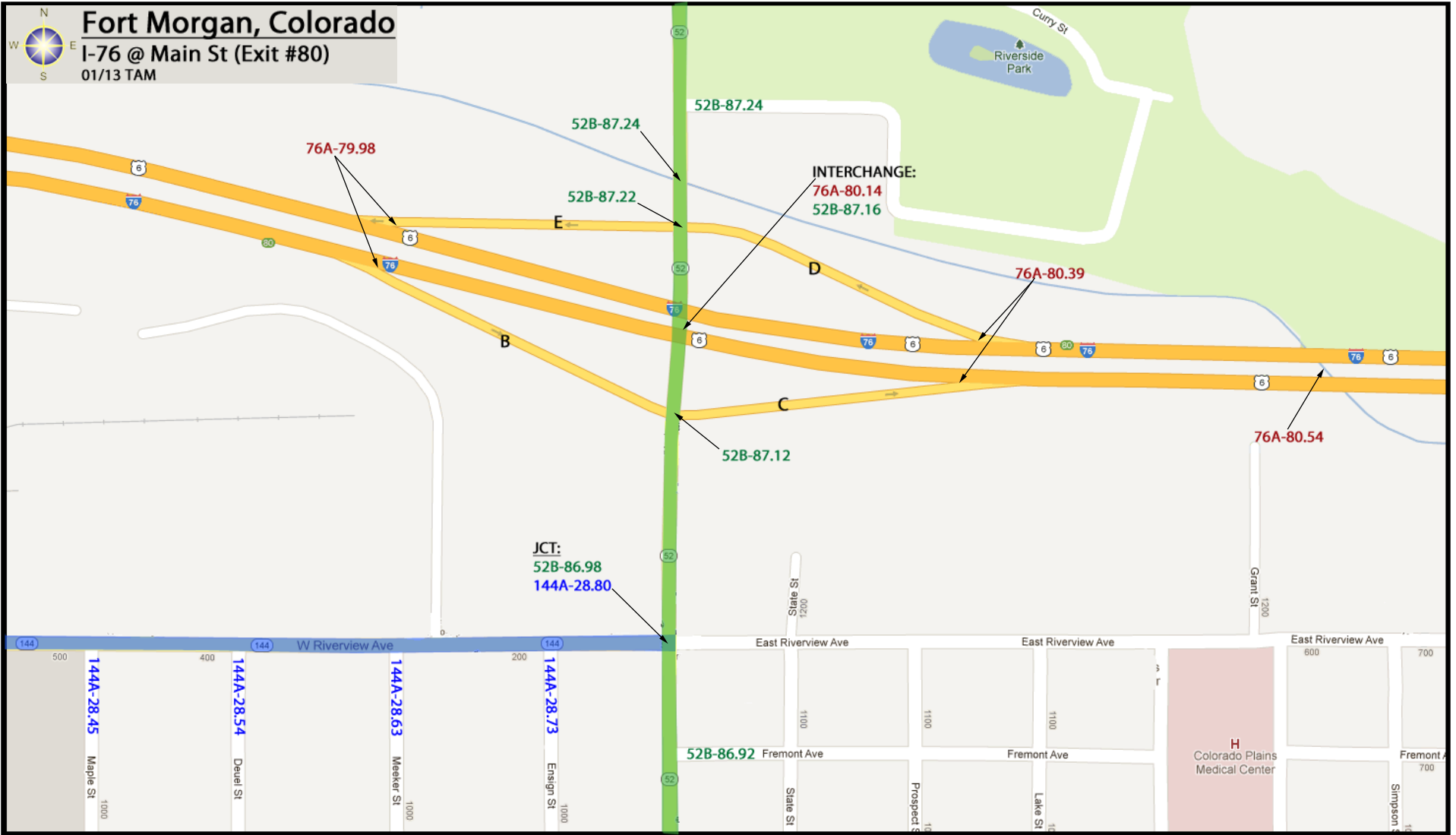




Fort Morgan, Colorado

I-76 @ Main St (Exit #80)

01/13 TAM



76A-79.98

52B-87.24

52B-87.24

52B-87.22

INTERCHANGE:

76A-80.14

52B-87.16

76A-80.39

52B-87.12

JCT:

52B-86.98

144A-28.80

76A-80.54

52B-86.92

144A-28.45
Maple St

144A-28.54
Deuel St

144A-28.63
Meeker St

144A-28.73
Ensign St

State St
1200
1100

Prospect St
1100

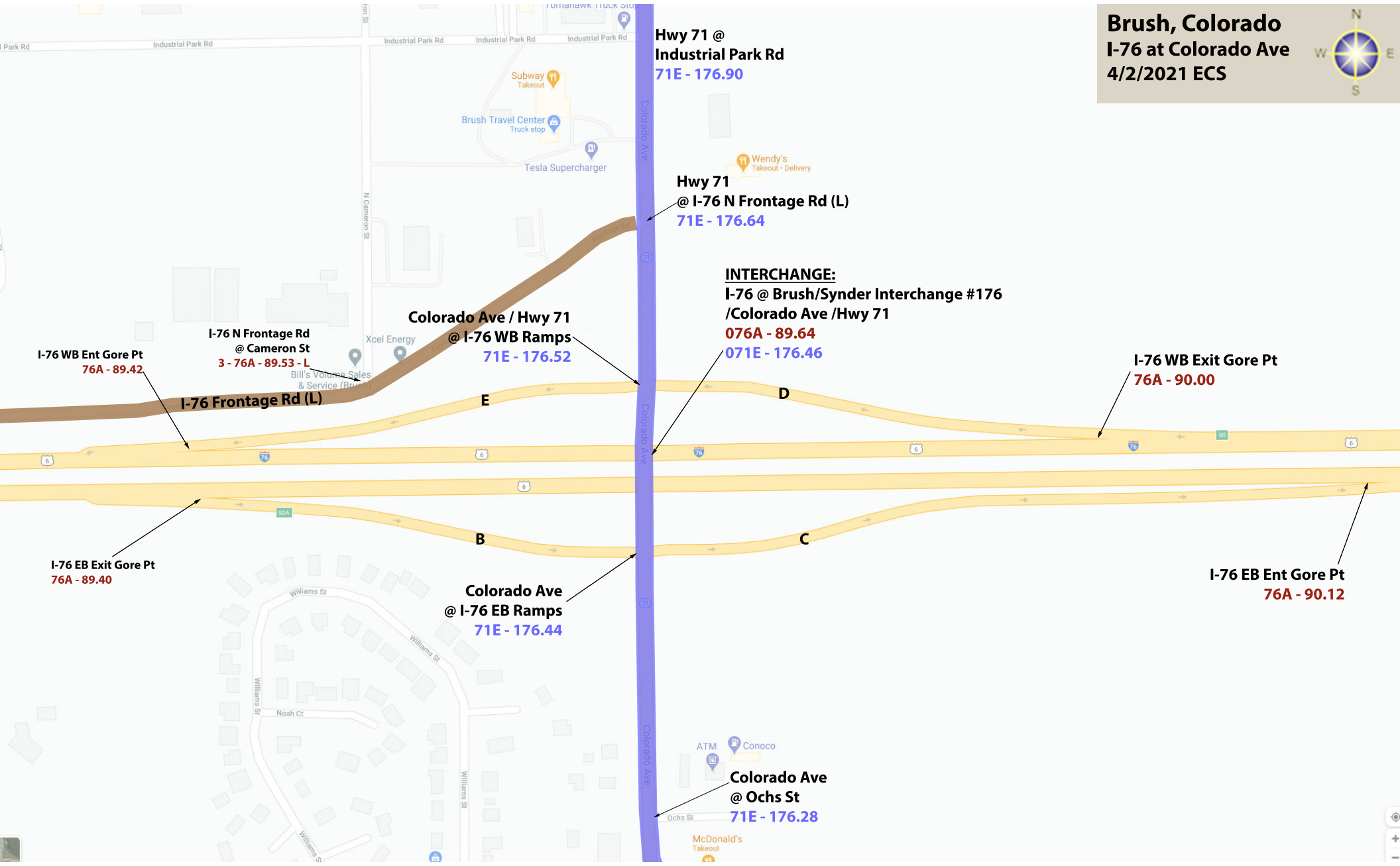
Lake St
1100

Grant St
1200

Simpson St
700

H
Colorado Plains
Medical Center

Brush, Colorado I-76 at Colorado Ave 4/2/2021 ECS



Hwy 71 @
Industrial Park Rd
71E - 176.90

Hwy 71
@ I-76 N Frontage Rd (L)
71E - 176.64

INTERCHANGE:
I-76 @ Brush/Synder Interchange #176
/Colorado Ave /Hwy 71
076A - 89.64
071E - 176.46

Colorado Ave / Hwy 71
@ I-76 WB Ramps
71E - 176.52

I-76 N Frontage Rd
@ Cameron St
3 - 76A - 89.53 - L

I-76 WB Ent Gore Pt
76A - 89.42

I-76 Frontage Rd (L)

I-76 WB Exit Gore Pt
76A - 90.00

I-76 EB Exit Gore Pt
76A - 89.40

Colorado Ave
@ I-76 EB Ramps
71E - 176.44

I-76 EB Ent Gore Pt
76A - 90.12

Colorado Ave
@ Ochs St
71E - 176.28

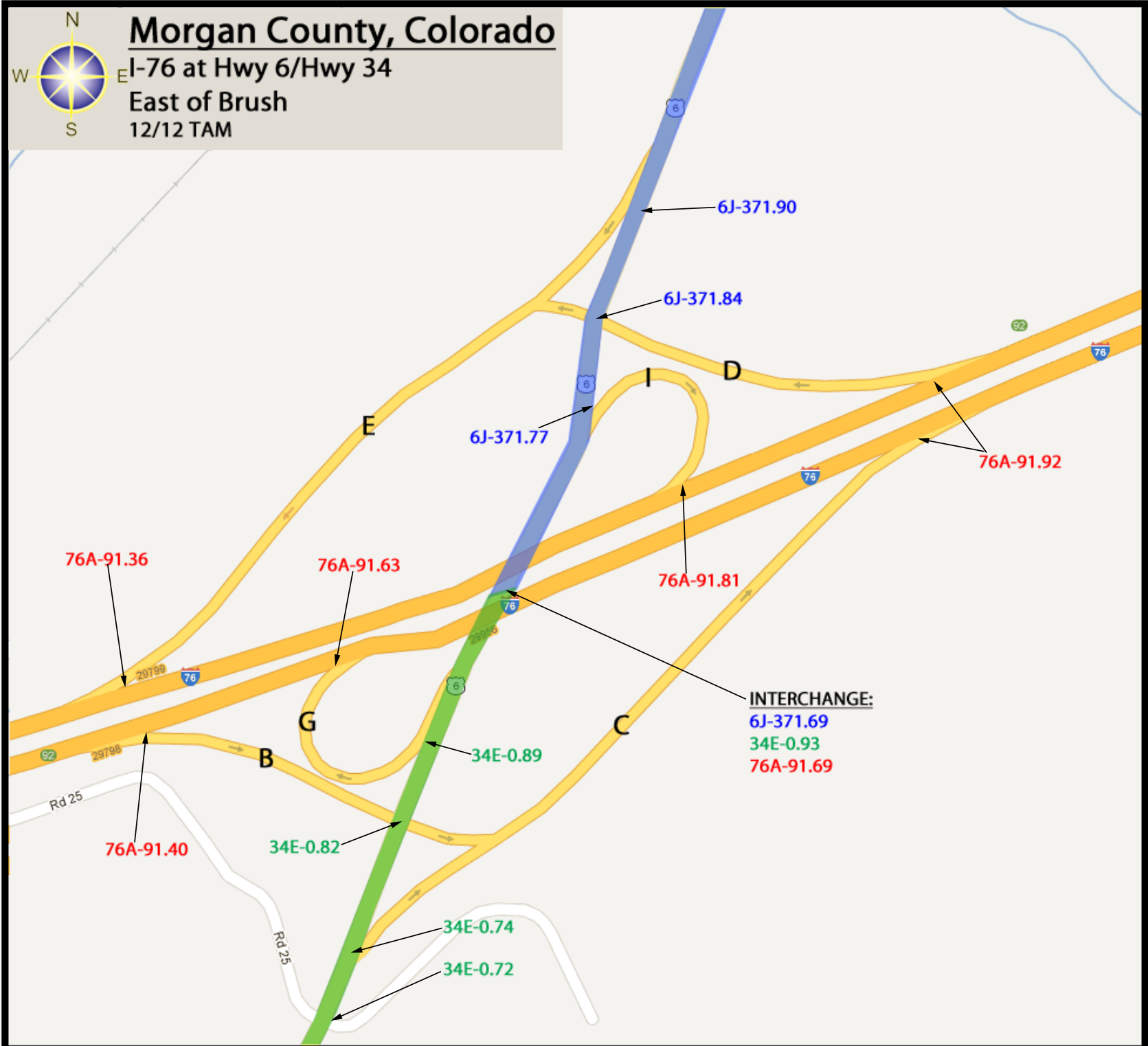


Morgan County, Colorado

I-76 at Hwy 6/Hwy 34

East of Brush

12/12 TAM



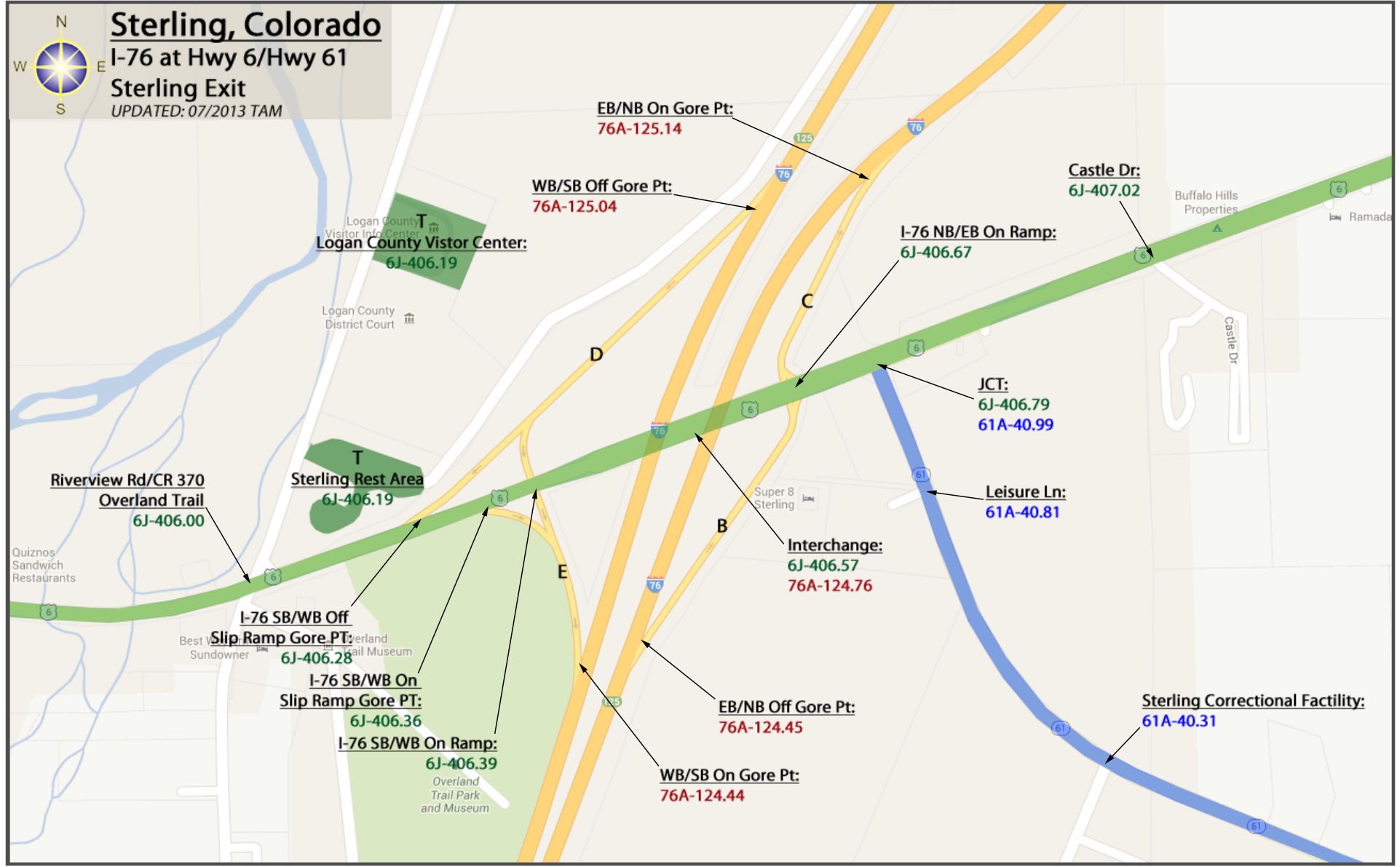


Sterling, Colorado

I-76 at Hwy 6/Hwy 61

Sterling Exit

UPDATED: 07/2013 TAM



Pueblo, Colorado

Pueblo Blvd & Northern Ave

UPDATED: 10/13 TAM



JCT:
Pueblo Blvd
@ Northern Ave
45A-3.14
78A-33.27 (End)

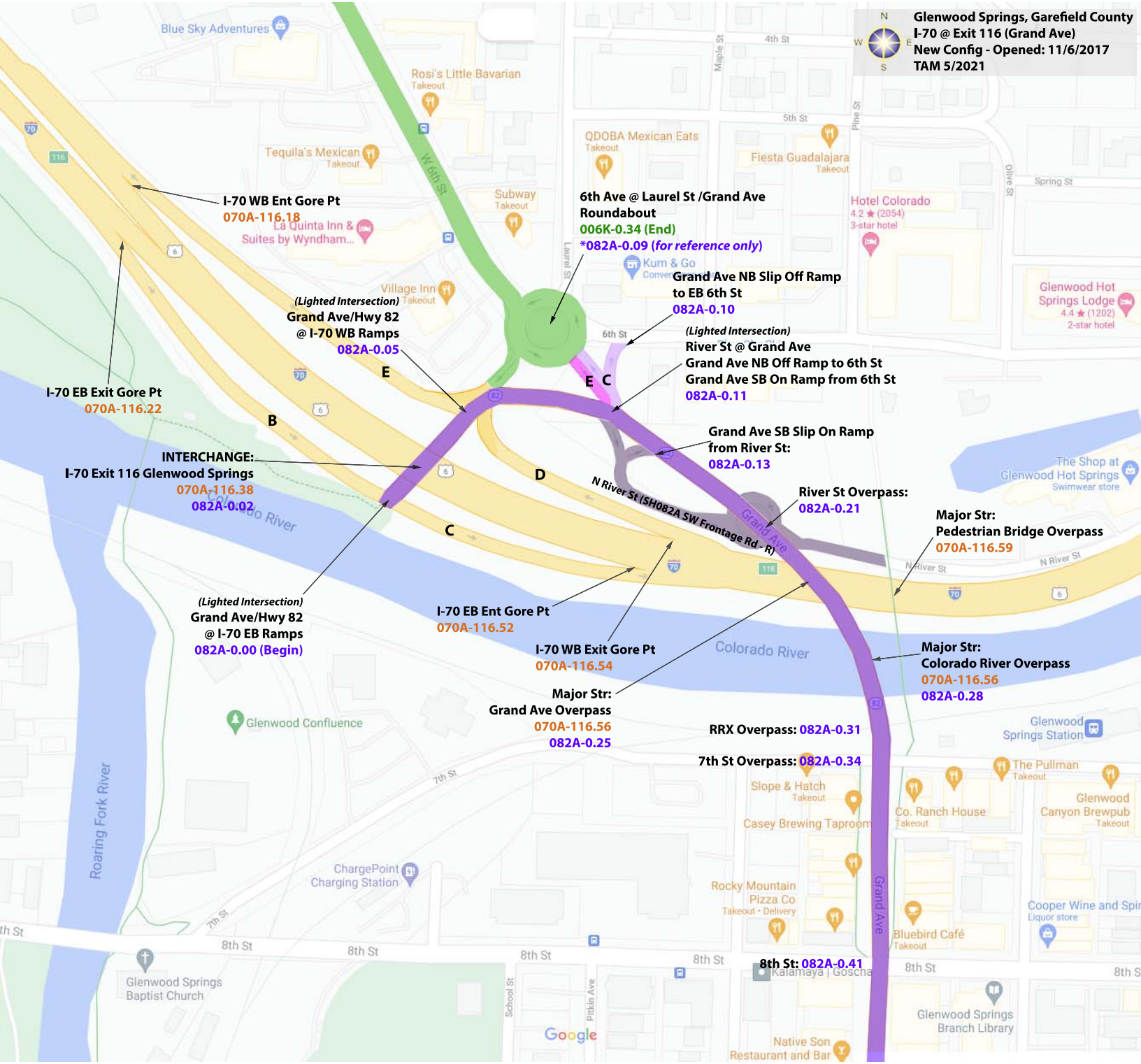
Pueblo Blvd NB On Slip Ramp
45A-3.20

Pueblo Blvd SB On Slip Ramp
45A-3.11

Northern Ave EB
Off Slip Ramp to
Pueblo Blvd SB
78A-33.24



Glenwood Springs, Garfield County
I-70 @ Exit 116 (Grand Ave)
New Config - Opened: 11/6/2017
TAM 5/2021



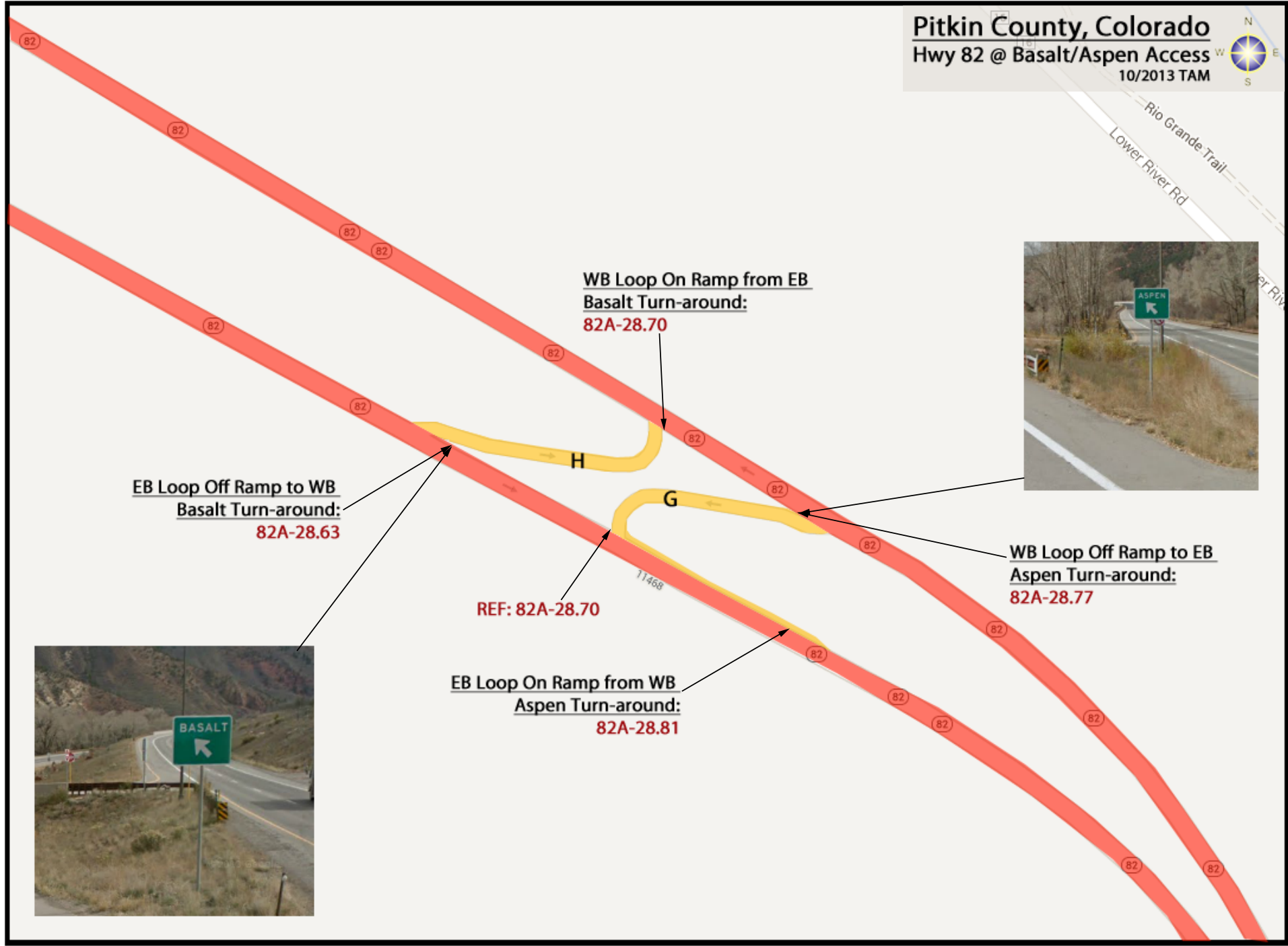
Pitkin County, Colorado

Hwy 82 @ Basalt/Aspen Access

10/2013 TAM



Rio Grande Trail
Lower River Rd



WB Loop On Ramp from EB
Basalt Turn-around:
82A-28.70

EB Loop Off Ramp to WB
Basalt Turn-around:
82A-28.63

WB Loop Off Ramp to EB
Aspen Turn-around:
82A-28.77

REF: 82A-28.70

EB Loop On Ramp from WB
Aspen Turn-around:
82A-28.81



Aurora, Colorado

Parker Rd @ Arapahoe Rd

Updated: 8/2014 TAM

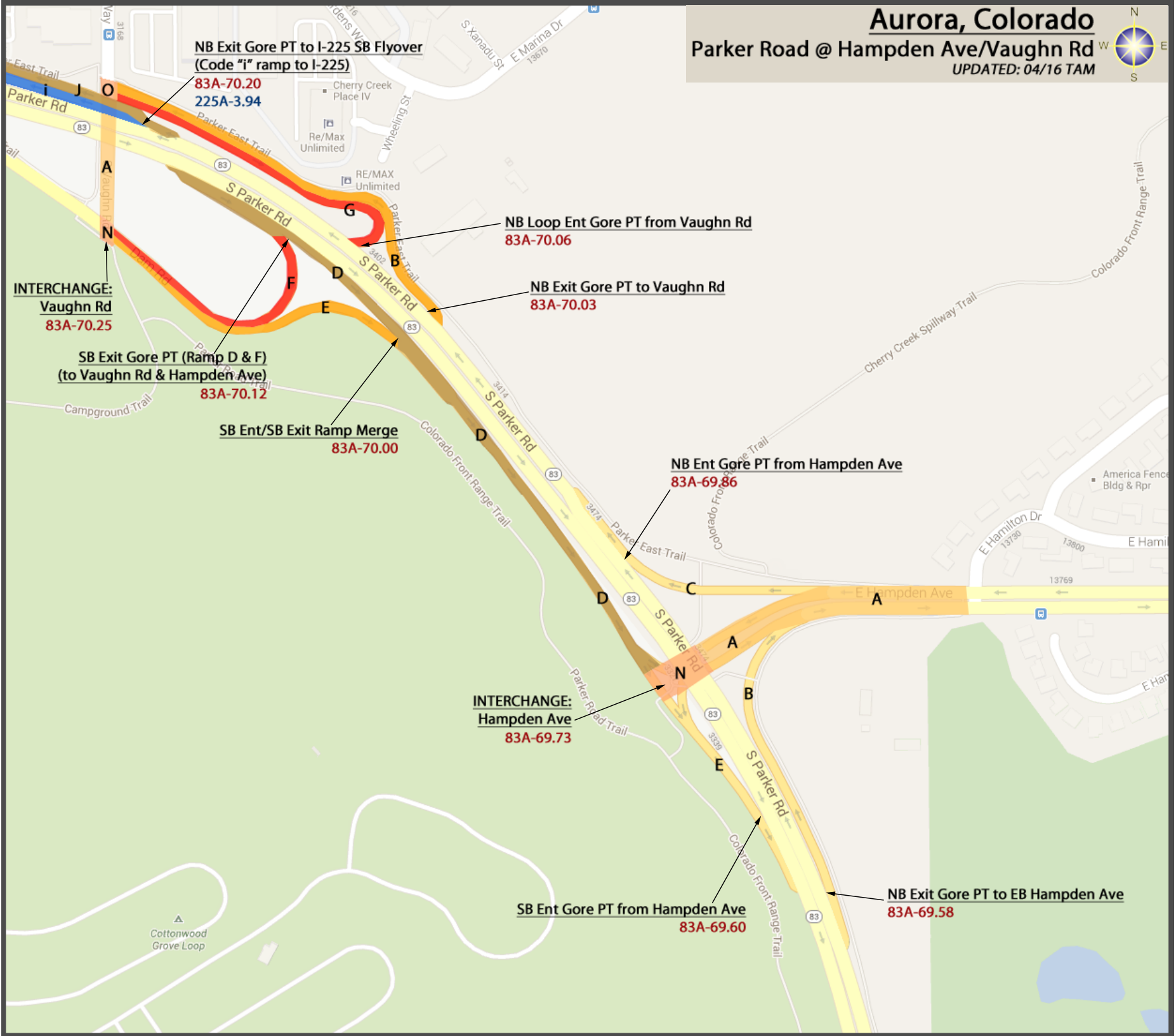
**Mile points are Approx (Not in CORIS)*



Aurora, Colorado

Parker Road @ Hampden Ave/Vaughn Rd

UPDATED: 04/16 TAM

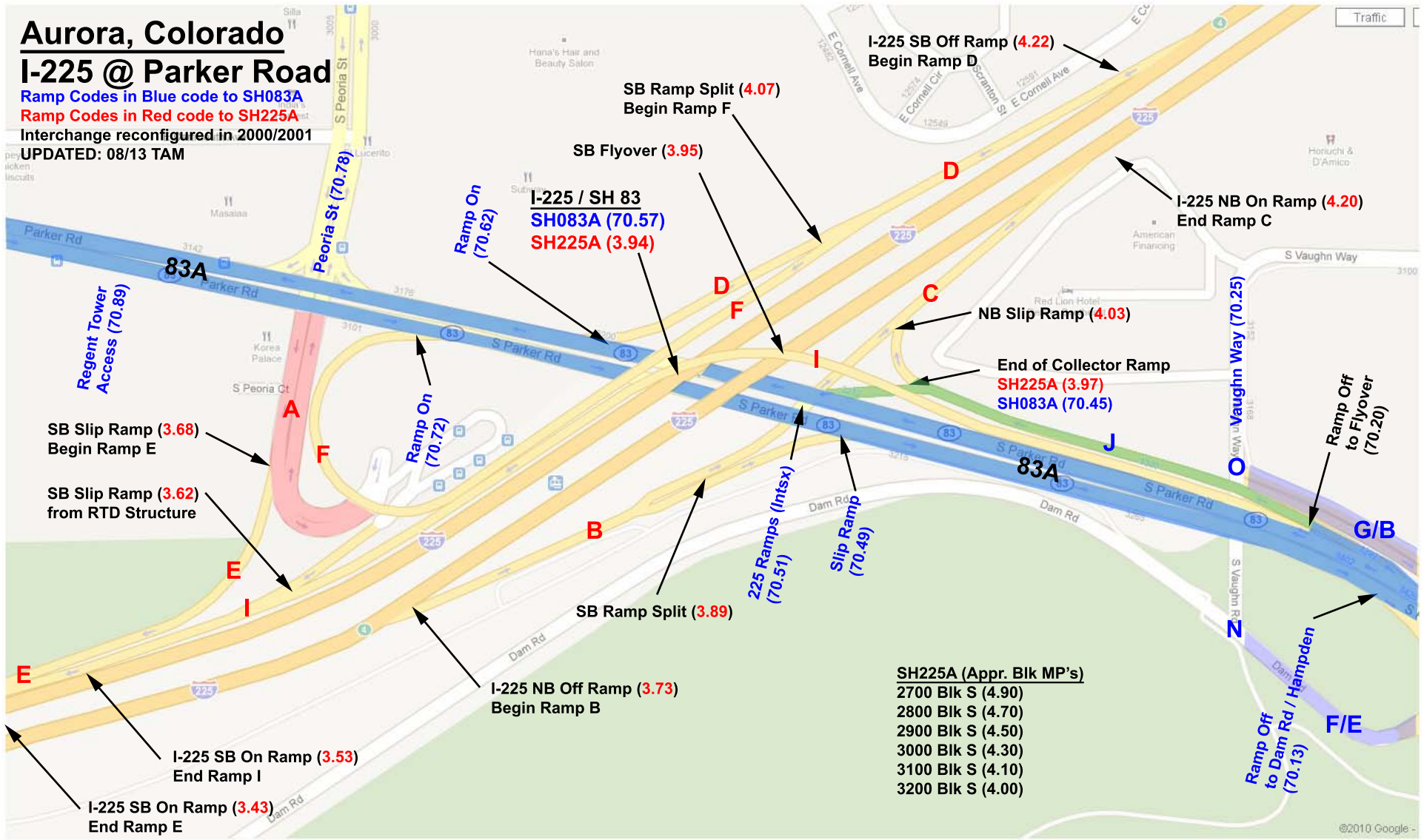


Aurora, Colorado

I-225 @ Parker Road

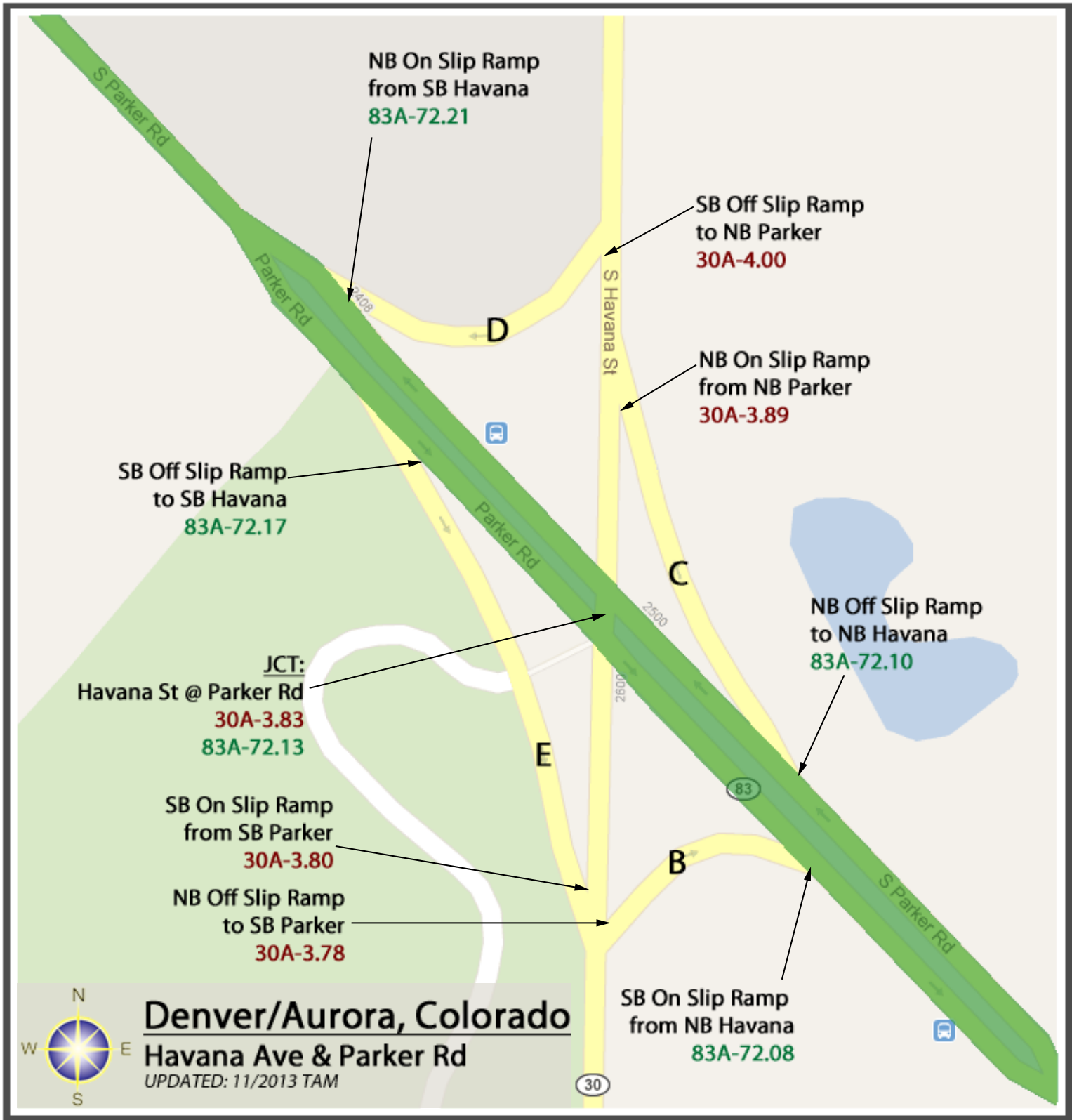
Ramp Codes in Blue code to SH083A
 Ramp Codes in Red code to SH225A

Interchange reconfigured in 2000/2001
 UPDATED: 08/13 TAM



SH225A (Appr. Blk MP's)

2700 Blk S	(4.90)
2800 Blk S	(4.70)
2900 Blk S	(4.50)
3000 Blk S	(4.30)
3100 Blk S	(4.10)
3200 Blk S	(4.00)





Fountain, Colorado

I-25 @ Santa Fe Ave

11/2012 TAM

Charter Oak Ranch Rd
Charter Oak Ranch Rd
Charter Oak Ranch Rd

Champlin Dr

Champlin Ln

Santa Fe Ave

Santa Fe Ave

Canam Hwy

S Santa Fe Ave

Santa Fe Ave

S Santa Fe Ave

Santa Fe Ave

S Santa Fe Ave

S Santa Fe Ave

25A-128.00
(NB On/SB Off Ramps)

INTERCHANGE:
25A-127.86
85A-128.00

85A-127.96
(I-25 SB Ramps)

85A-127.93
(I-25 SB Slip Ramps)

85A-127.74
(Champlin Ln)

85A-127.65 - Begin
(Charter Oak Ranch Rd)

25A-127.72
(SB On Ramp)

25A-127.68
(NB Off Ramp)

85A-128.07
(I-25 NB Slip Ramps)

85A-128.04
(I-25 NB Ramps)

85A-128.25
(Crest Dr (N) Santa Fe Ave (S))

85A-128.22

128

25

D

C

E

B

Royalty Pl

Windsor Ln
504

Sunny Ln

Crest Dr

Arvada St

Boulder St

Gateway Rd

Arvada St

Colorado

Denver

Gateway Rd

Eagle St

Taos Cir

2

Jemez Ln

2

Taos Cir

32

S Santa Fe Ave

922

956

128

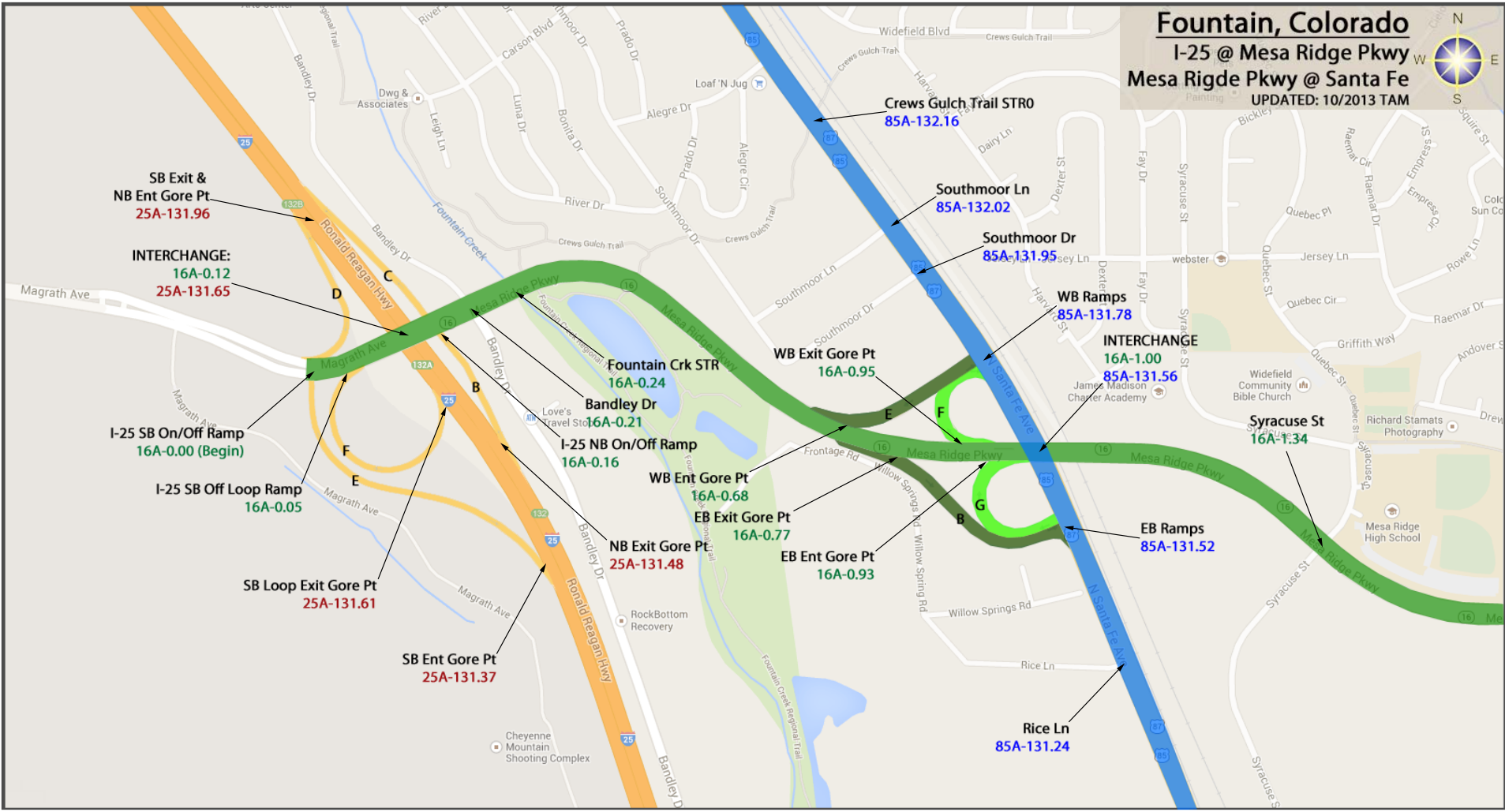
85

Fountain, Colorado

I-25 @ Mesa Ridge Pkwy

Mesa Ridge Pkwy @ Santa Fe

UPDATED: 10/2013 TAM



COLORADO SPRINGS, COLORADO

Hwy 85 @ Academy Blvd

Updated: 11/2014 TAM



Hwy 85 @
Academy Blvd SB/WB Ramps
85A-135.56

INTERCHANGE:
Hwy 85 @ Academy Blvd
85A-135.46

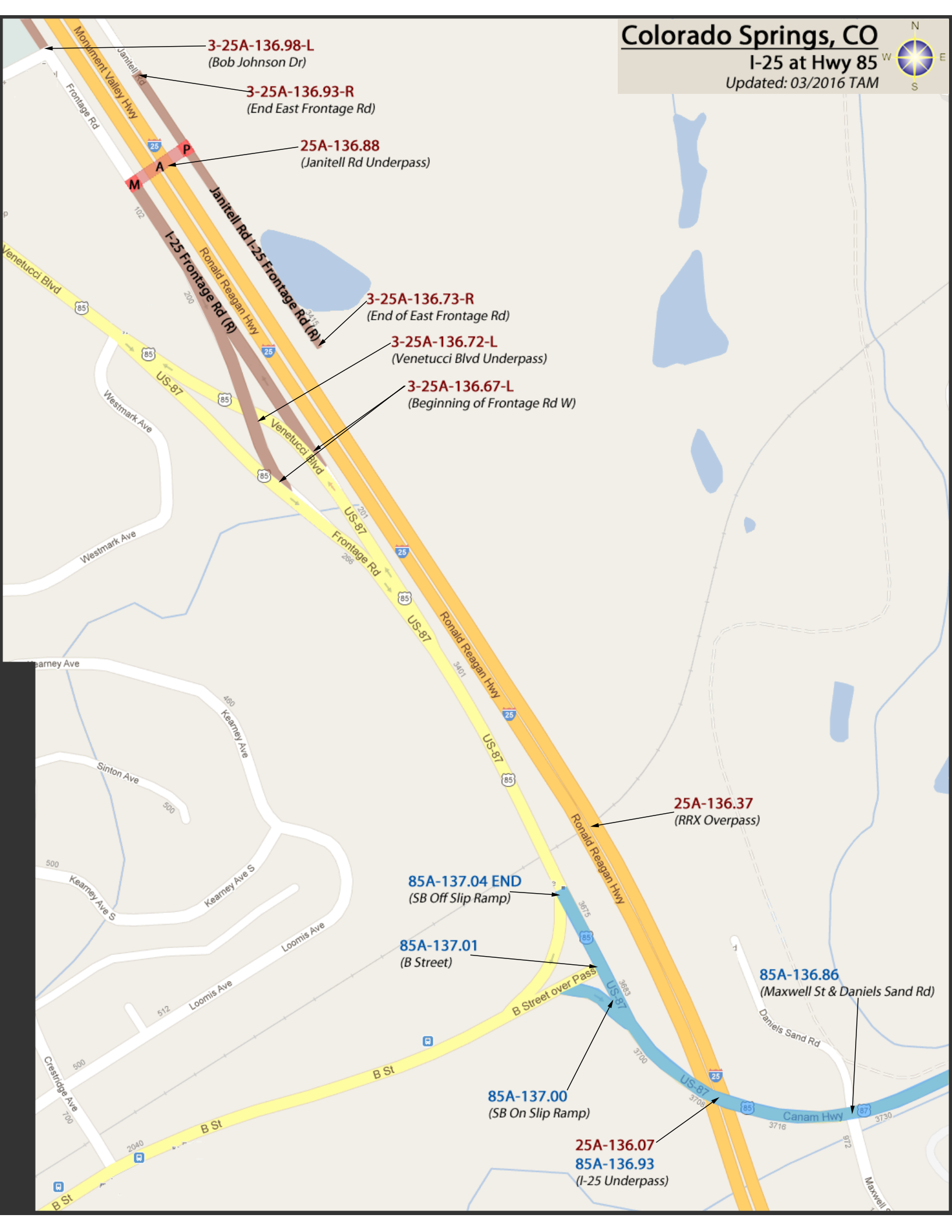
Code ramps and
Academy Overpass
to Off-System

Hwy 85 @
Academy Blvd NB/EB Ramps
85A-135.36



Colorado Springs, CO

I-25 at Hwy 85
Updated: 03/2016 TAM



Castle Rock, Colorado
I-25 @ Meadows/Founders Pkwy
 TAM 07/2014



**Atrium Dr @
 Hwy 85 (Santa Fe Dr)**
 85B-185.71

**I-25 SB Exit Gore Pt
 to Meadows Pkwy**
 25A-184.70

**I-25 NB Ent Gore Pt
 from WB Founders Pkwy**
 25A-184.59

**I-25 NB On Loop Ramp
 @ Founders Pkwy (from EB)**
 86B-100.04

**I-25 NB On Ramp
 @ Founders Pkwy (from WB)**
 86B-100.11

**I-25 NB Off Ramp
 @ Founders Pkwy**
 86B-100.10

Allen Way @ Founders Pkwy
 86B-100.17

**I-25 SB Loop Ent Gore Pt
 from WB Meadows Pkwy**
 25A-184.23

**I-25 SB On Ramp @
 Meadows Pkwy (from WB)**
 85B-184.73

**I-25 SB Off Ramp @
 Meadows Pkwy**
 85B-184.79

**Factory Shops Blvd /
 Castleton Dr @
 Meadows Pkwy**
 85B-184.91

**New Beale St @
 Hwy 85 (Santa Fe Dr)**
(not in CORIS)
 85B-185.42

**Meadows Pkwy @
 Hwy 85 (Santa Fe Dr)**
 85B-185.12

**I-25 SB On Ramp @
 Meadows Pkwy (from EB)**
 85B-184.89

**I-25 NB Loop Ent Gore Pt
 from EB Meadows Pkwy**
 25A-184.19

Front St @ Founders Pkwy
 86B-100.38

**I-25 NB Exit Gore Pt
 to Founders Pkwy**
 25A-183.97

**I-25 SB Ent Gore Pt
 from Meadows Pkwy**
 25A-183.93

**Trail Boss Dr @
 Founders Pkwy**
 86B-100.65

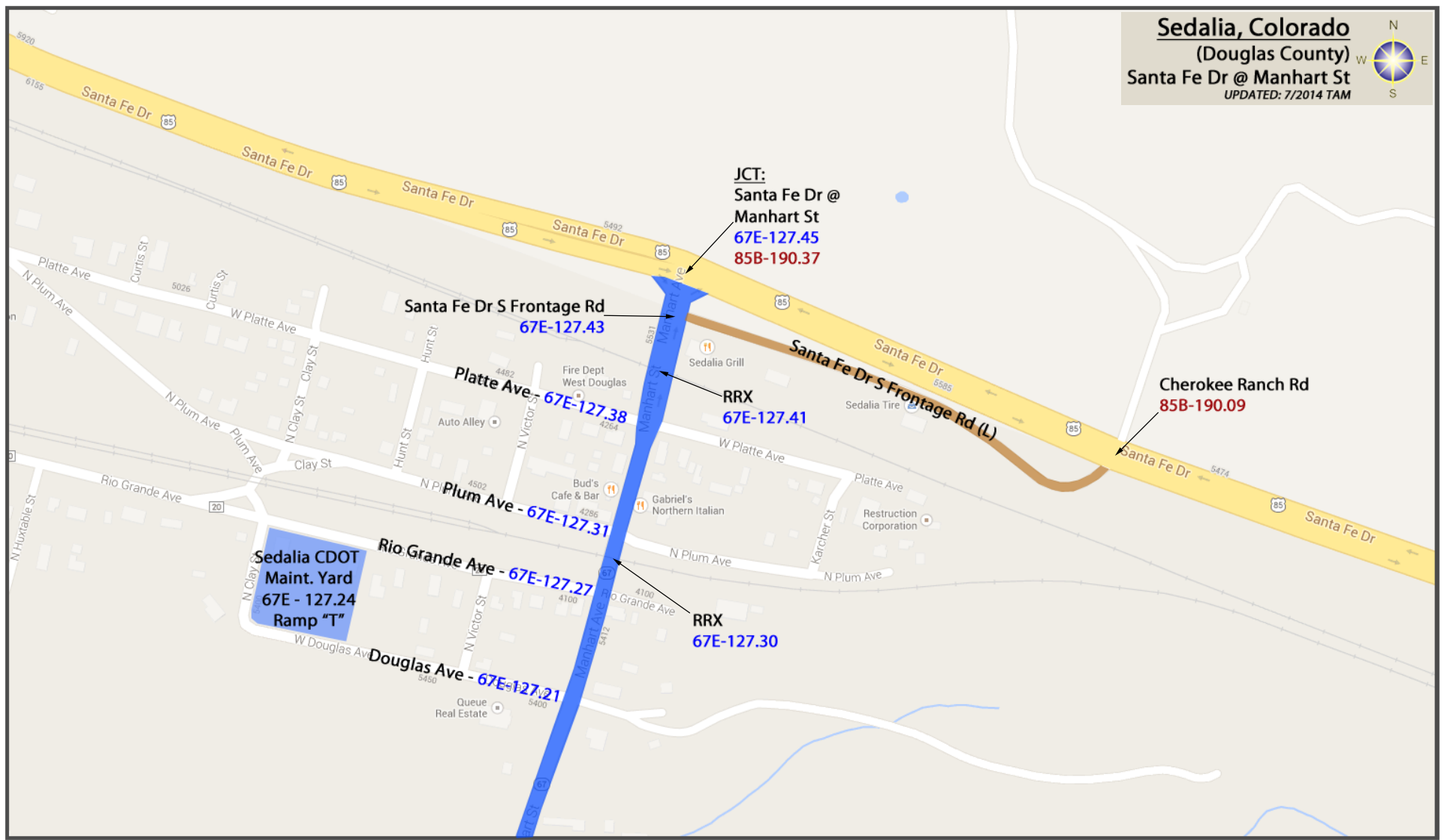
**Maleta Ln @
 Founders Pkwy**
 86B-100.85

**INTERCHANGE:
 I-25 @ Meadows Pkwy/ Founders Pkwy**
 25A-184.21
 85B-184.67 (Begin)
 86B-100.00 (Begin)

**Castle Rock
 Maint. Yard**
 25A-183.74-T

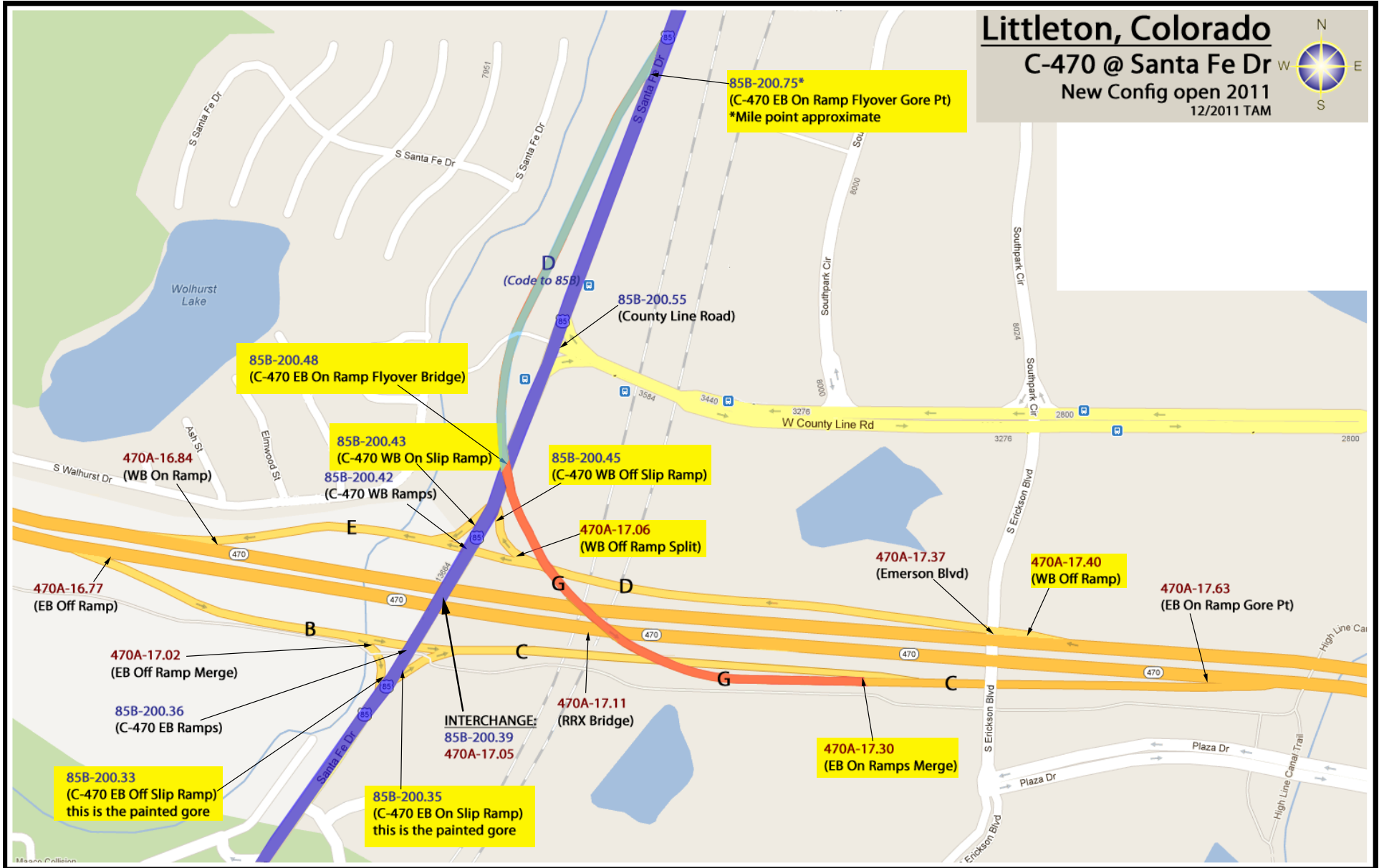
**Allen St /
 Woodlands Blvd @
 Founders Pkwy**
 86B-101.02

Sedalia, Colorado
(Douglas County)
Santa Fe Dr @ Manhart St
UPDATED: 7/2014 TAM



Littleton, Colorado

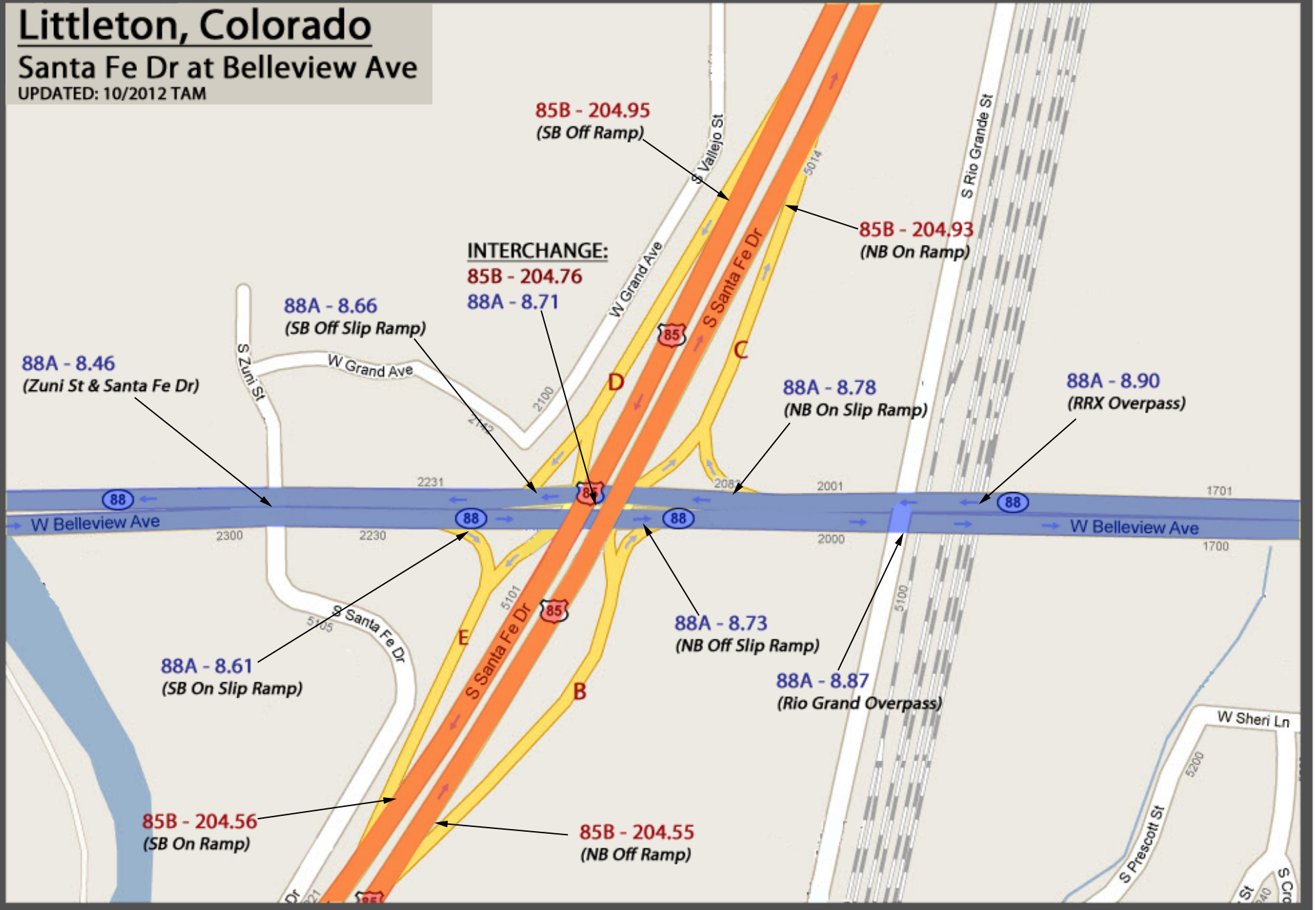
C-470 @ Santa Fe Dr New Config open 12/2011 TAM



Littleton, Colorado

Santa Fe Dr at Belleview Ave

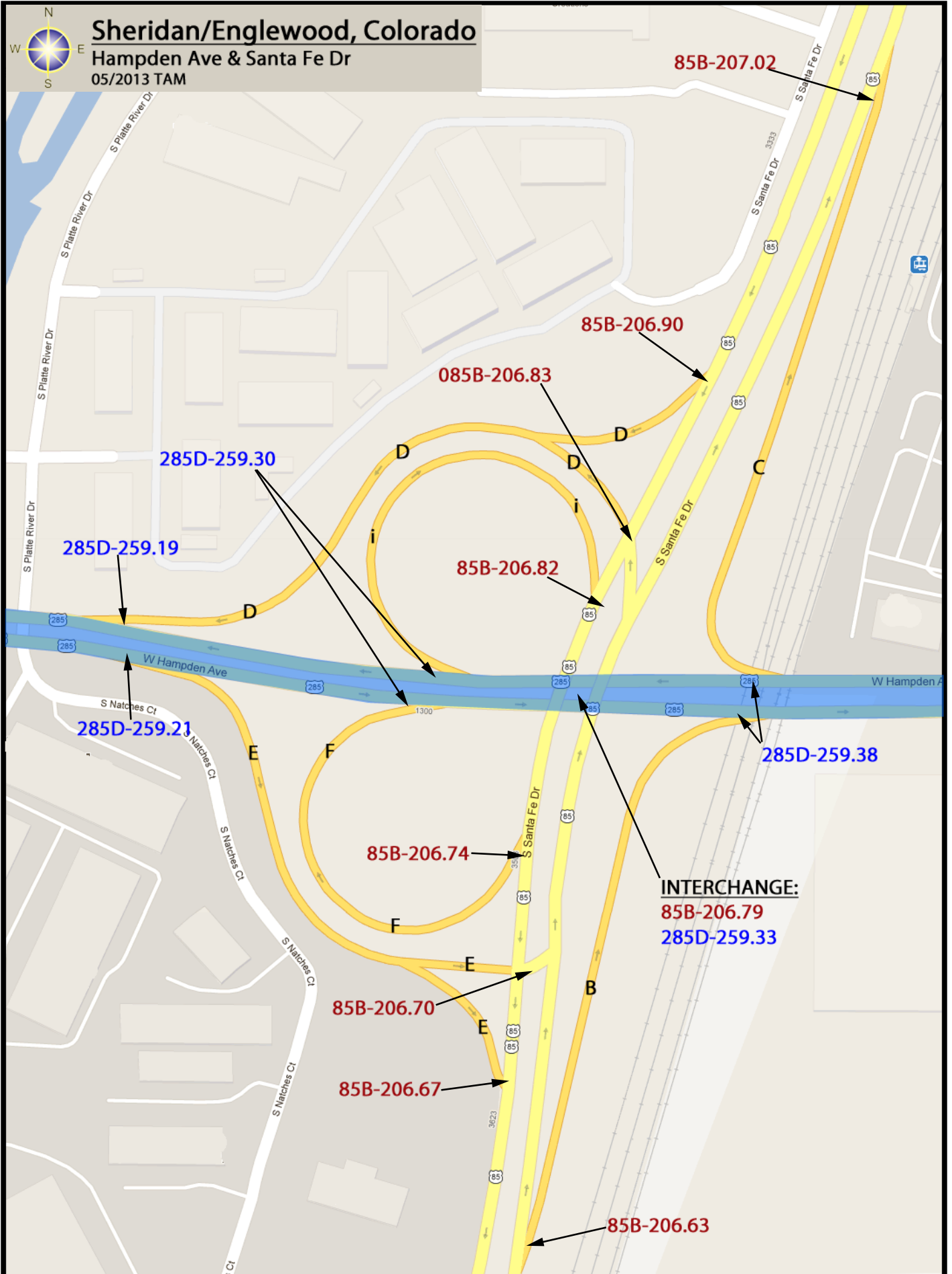
UPDATED: 10/2012 TAM





Sheridan/Englewood, Colorado

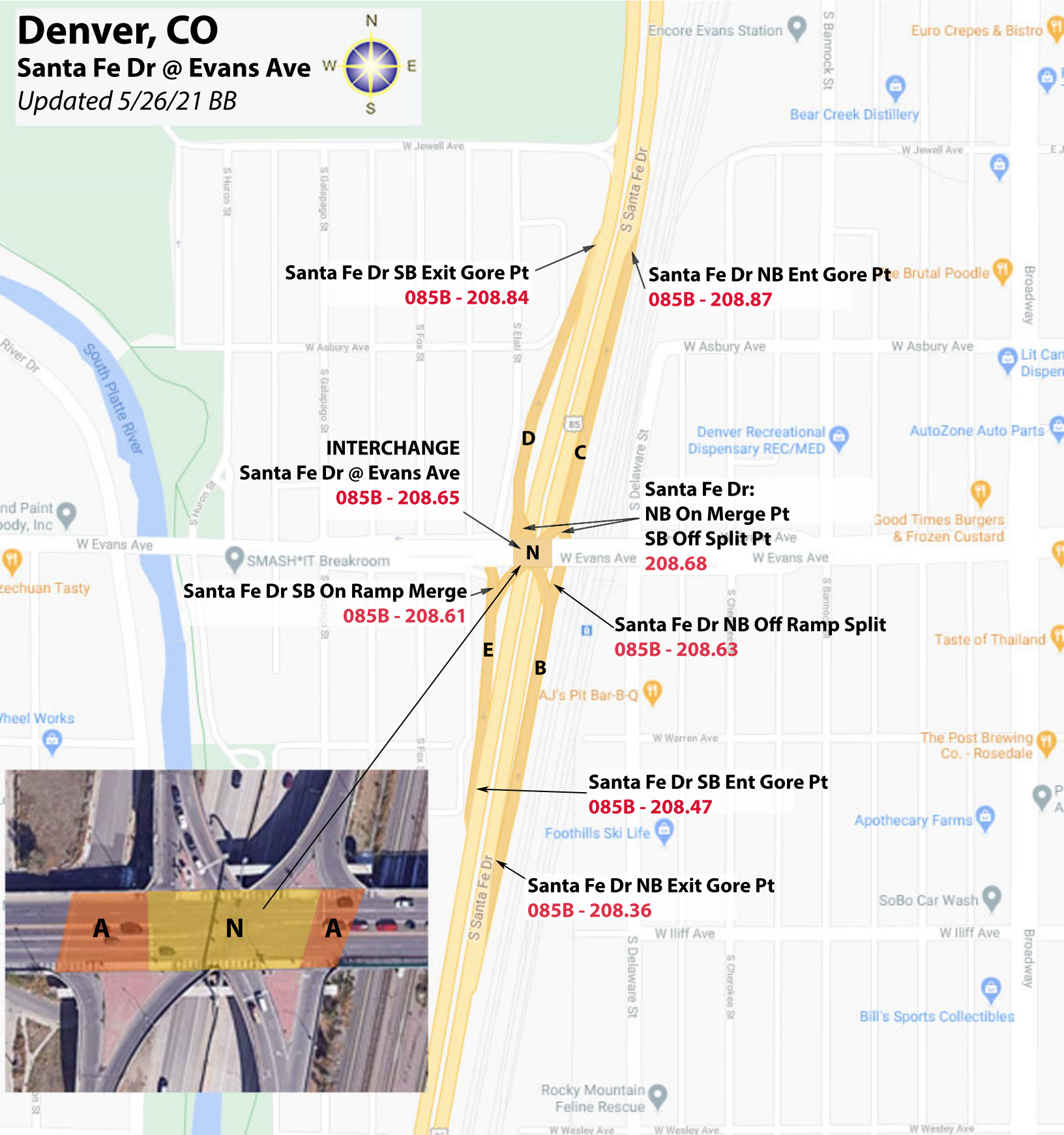
Hampden Ave & Santa Fe Dr
05/2013 TAM

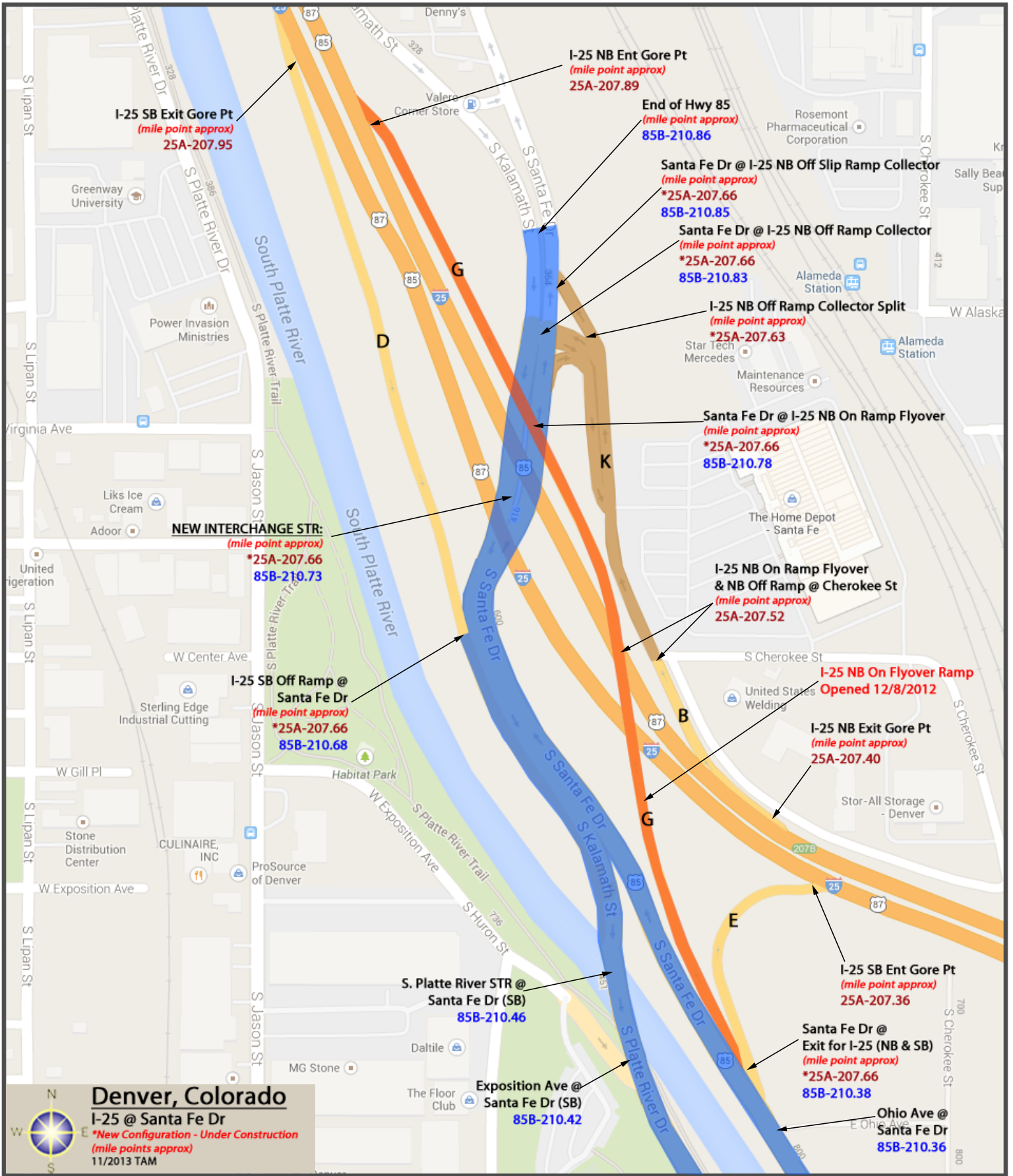


Denver, CO

Santa Fe Dr @ Evans Ave

Updated 5/26/21 BB

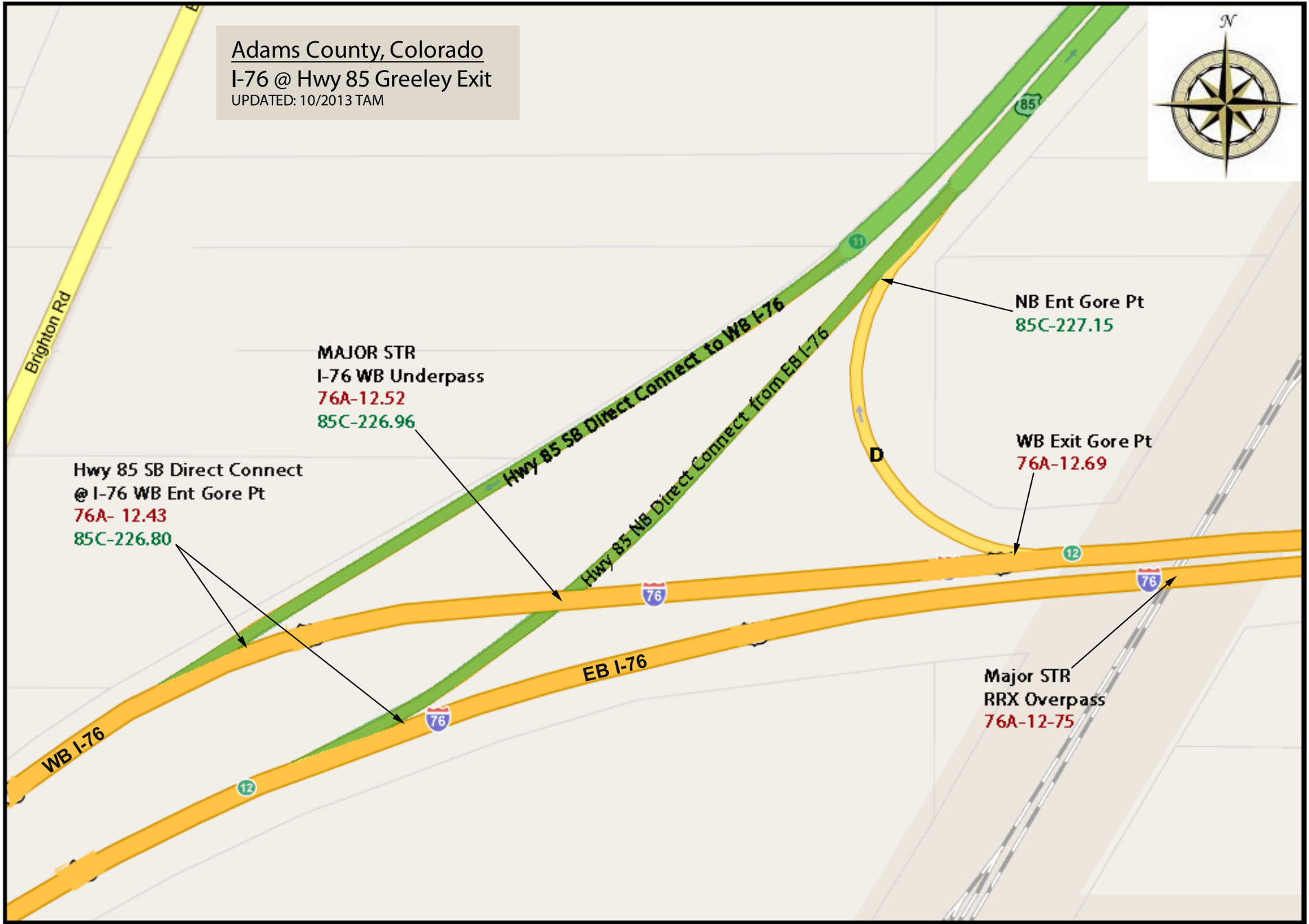


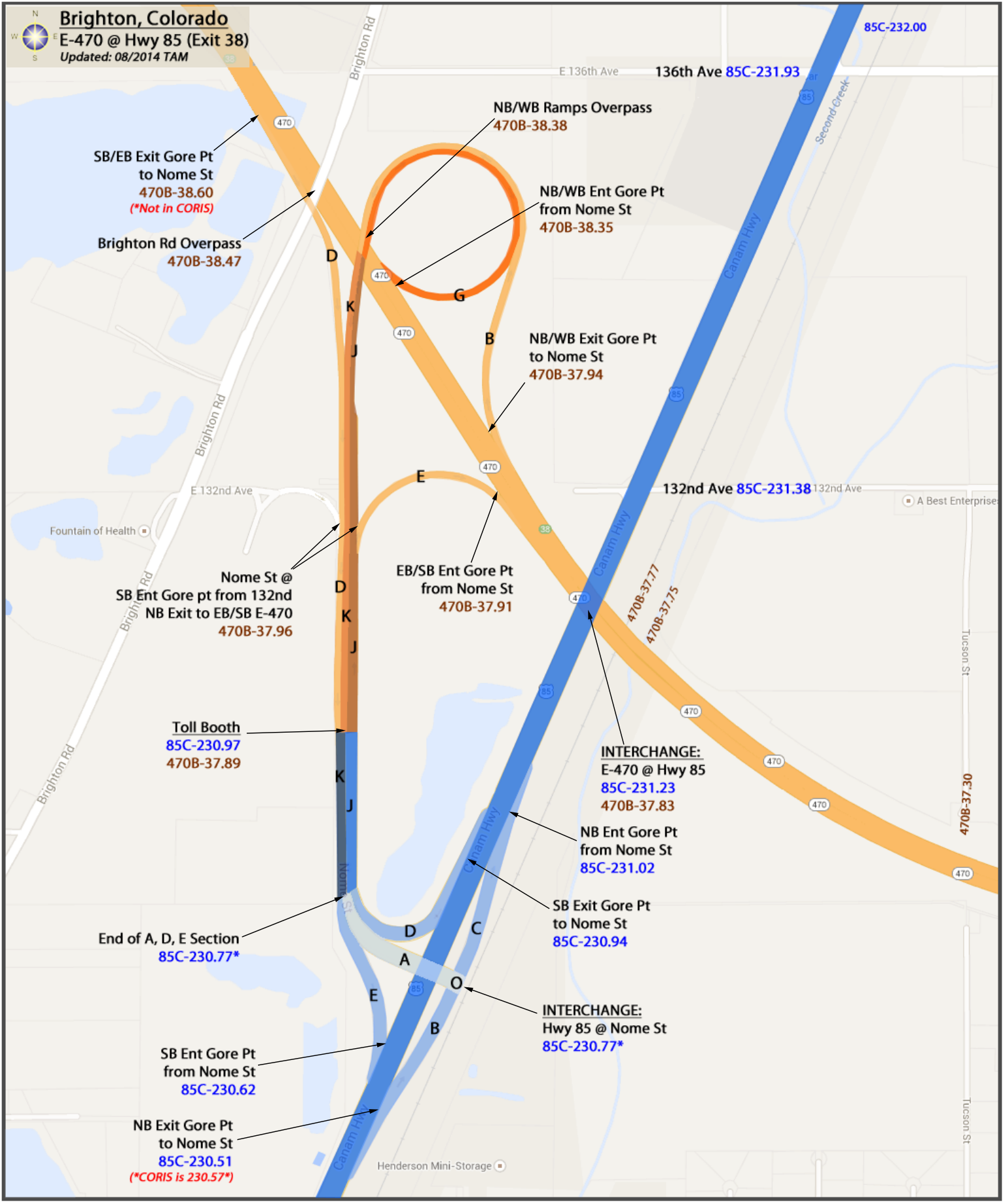


Adams County, Colorado

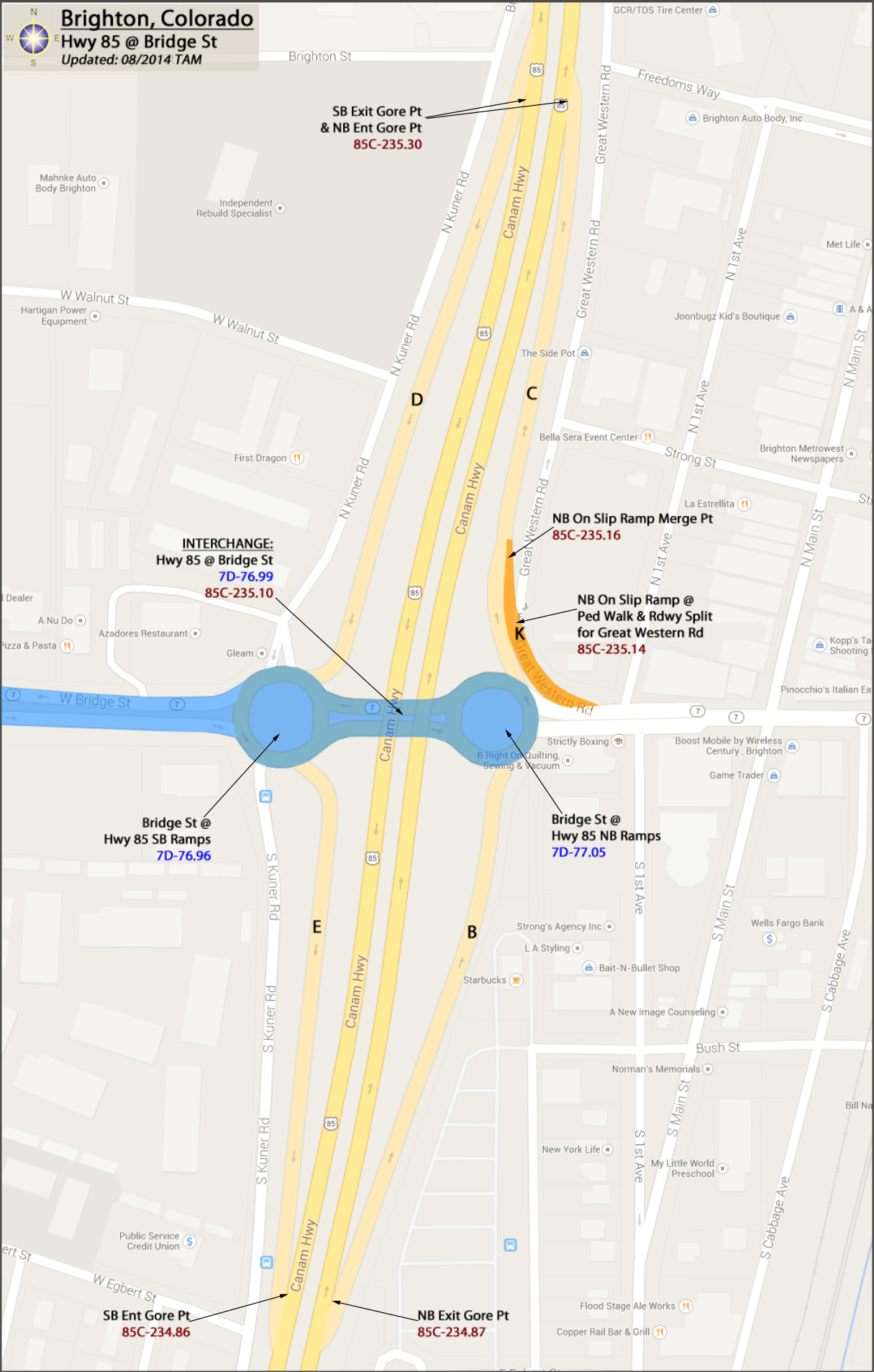
I-76 @ Hwy 85 Greeley Exit

UPDATED: 10/2013 TAM



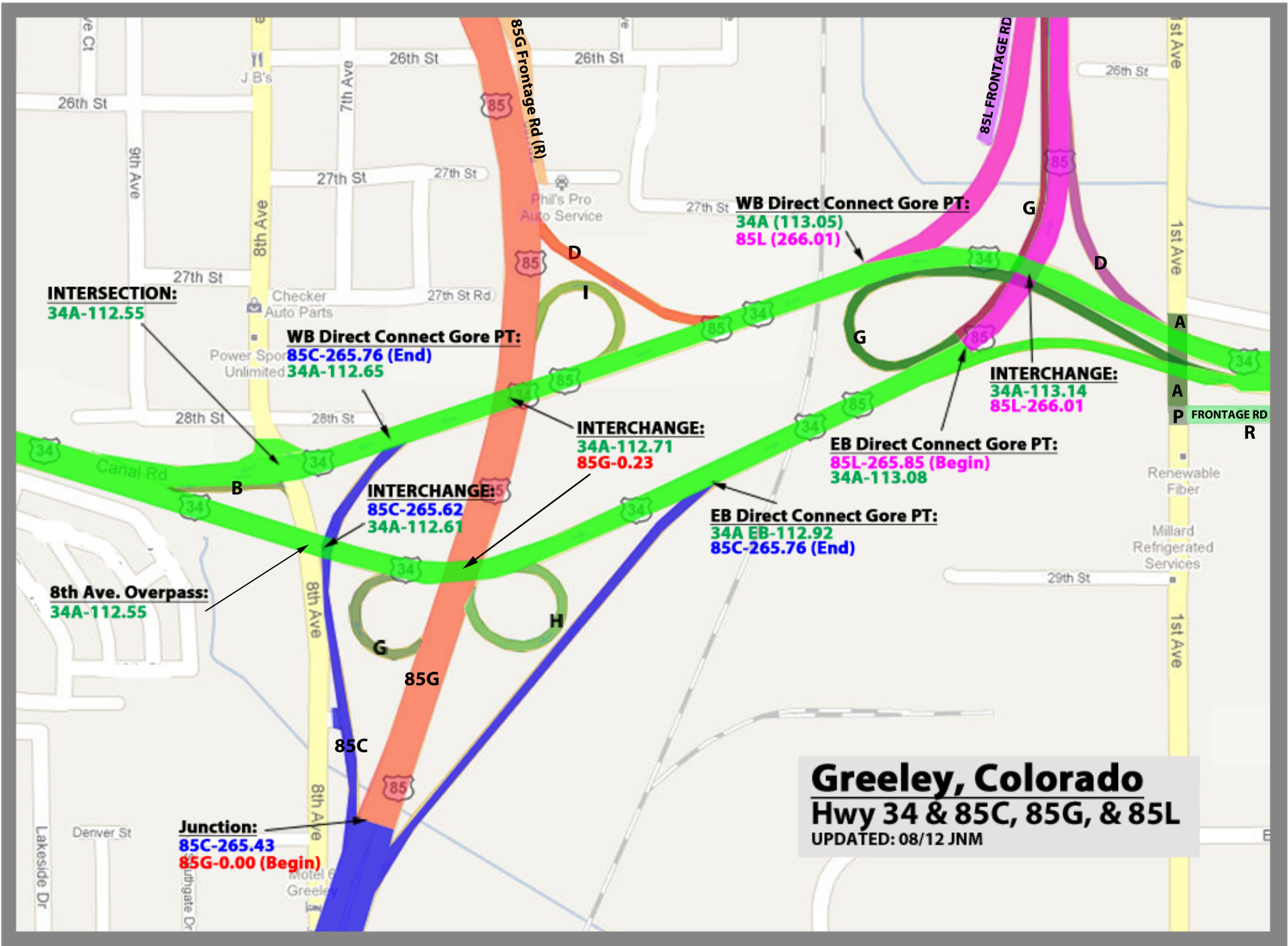


Brighton, Colorado
Hwy 85 @ Bridge St
Updated: 08/2014 TAM





Greeley, Colorado
Hwy 34A, 85C, 85G
UPDATED: 11/2013 JNM



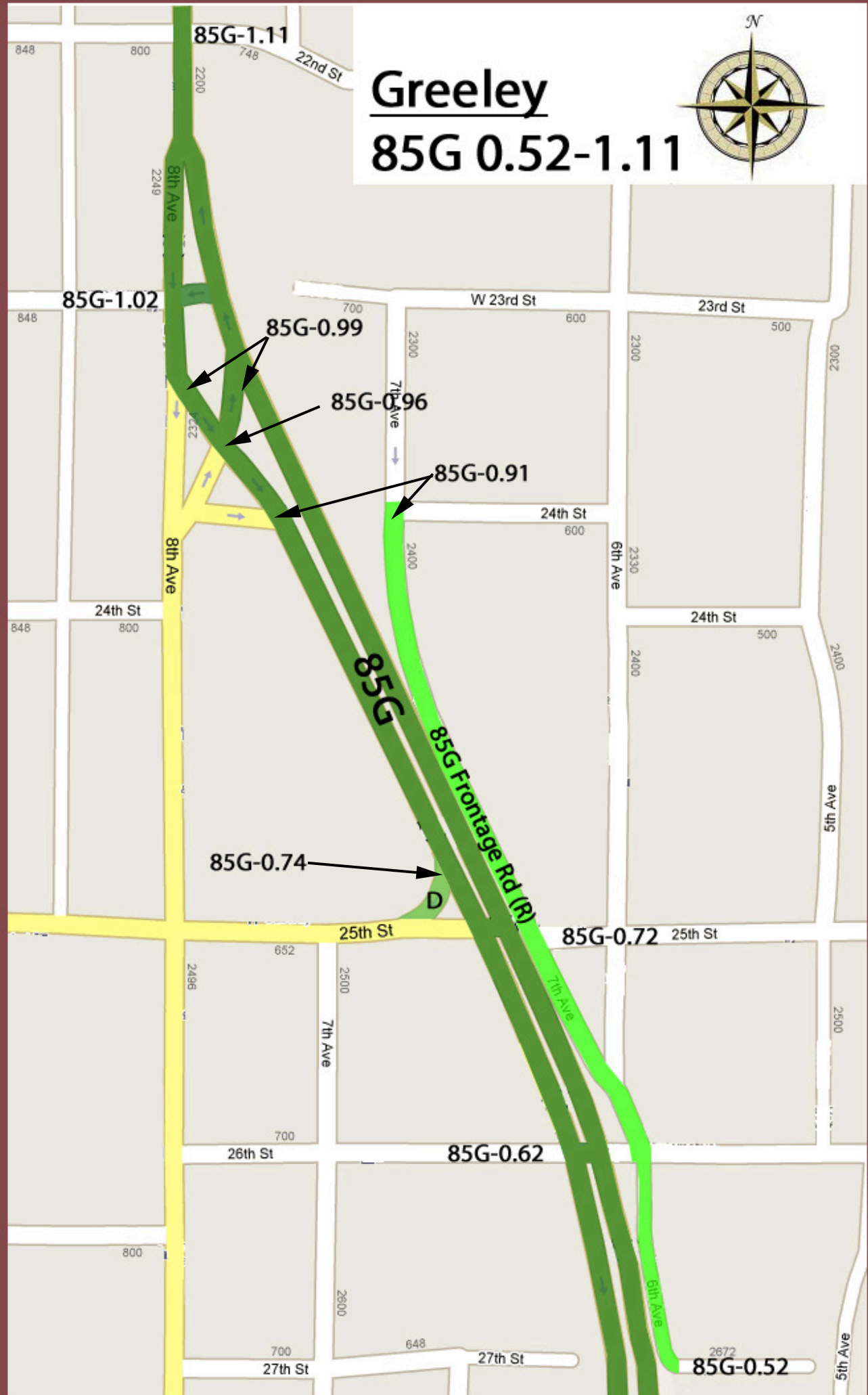
Greeley, Colorado
Hwy 34 & 85C, 85G, & 85L
 UPDATED: 08/12 JNM



Greeley, Colorado
Hwy 34A, 85C, 85G
UPDATED: 11/2013 JNM

Greeley

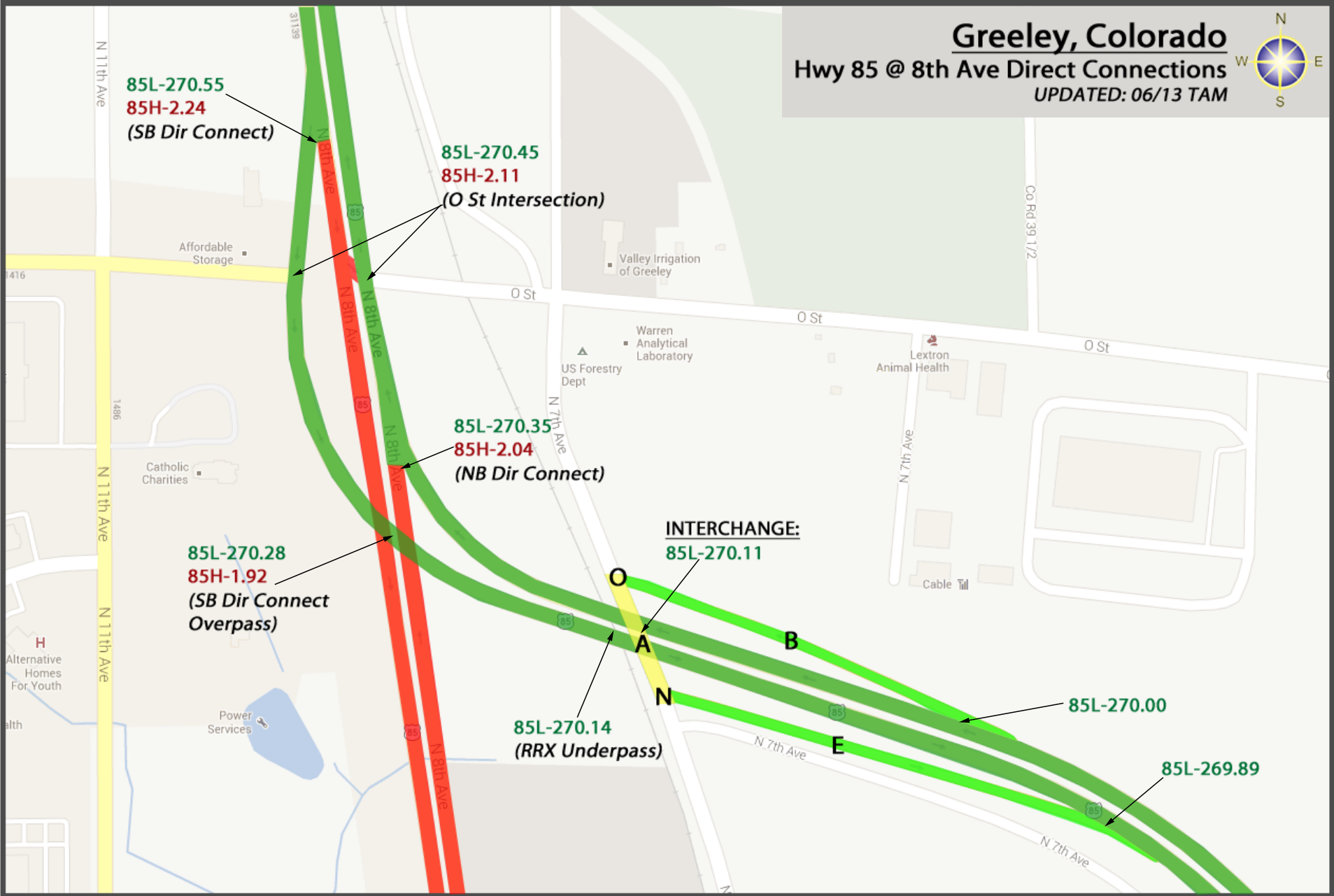
85G 0.52-1.11



Greeley, Colorado

Hwy 85 @ 8th Ave Direct Connections

UPDATED: 06/13 TAM



Greeley, Colorado

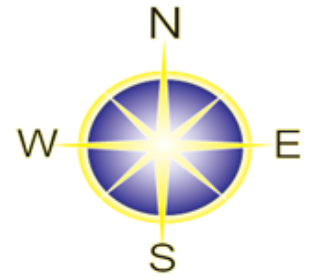
34A 112.97-113.33

85L-265.85-266.41

08/13 JNM

REF: 85L-266.41

E 24th



Hwy 85 SB Exit
Ramp Gore PT:
85L-266.33

REF: 85L-266.27

Milagro
Headstart

Delta

End of 2nd Ave.
Frontage Rd.:
3-85L-266.08-L

2nd Ave - 85L Frontage Rd (L)

Hwy 85 NB Ent.
Ramp Gore Pt:
85L-266.15

REF: 85L-266.16

WB Direct Connect:
34A-113.05
85L-266.01

Greeley Ditch #3:
85L-266.08

Hwy 34 WB Exit
Ramp Gore PT:
34A-113.34
85L-265.85

RRX Underpass:
34A-112.97

STR OVERPASS:
34A-113.14
85L-266.01

EB Direct Connect:
34A-113.08
85L-265.85 (Begin)

Hwy 34 EB Ent
Ramp Gore PT:
34A-113.30

1st Ave. Underpass:
34A-113.26

E. 28th St. - 34A Frontage Rd (R)

1st Ave Ct

25th St

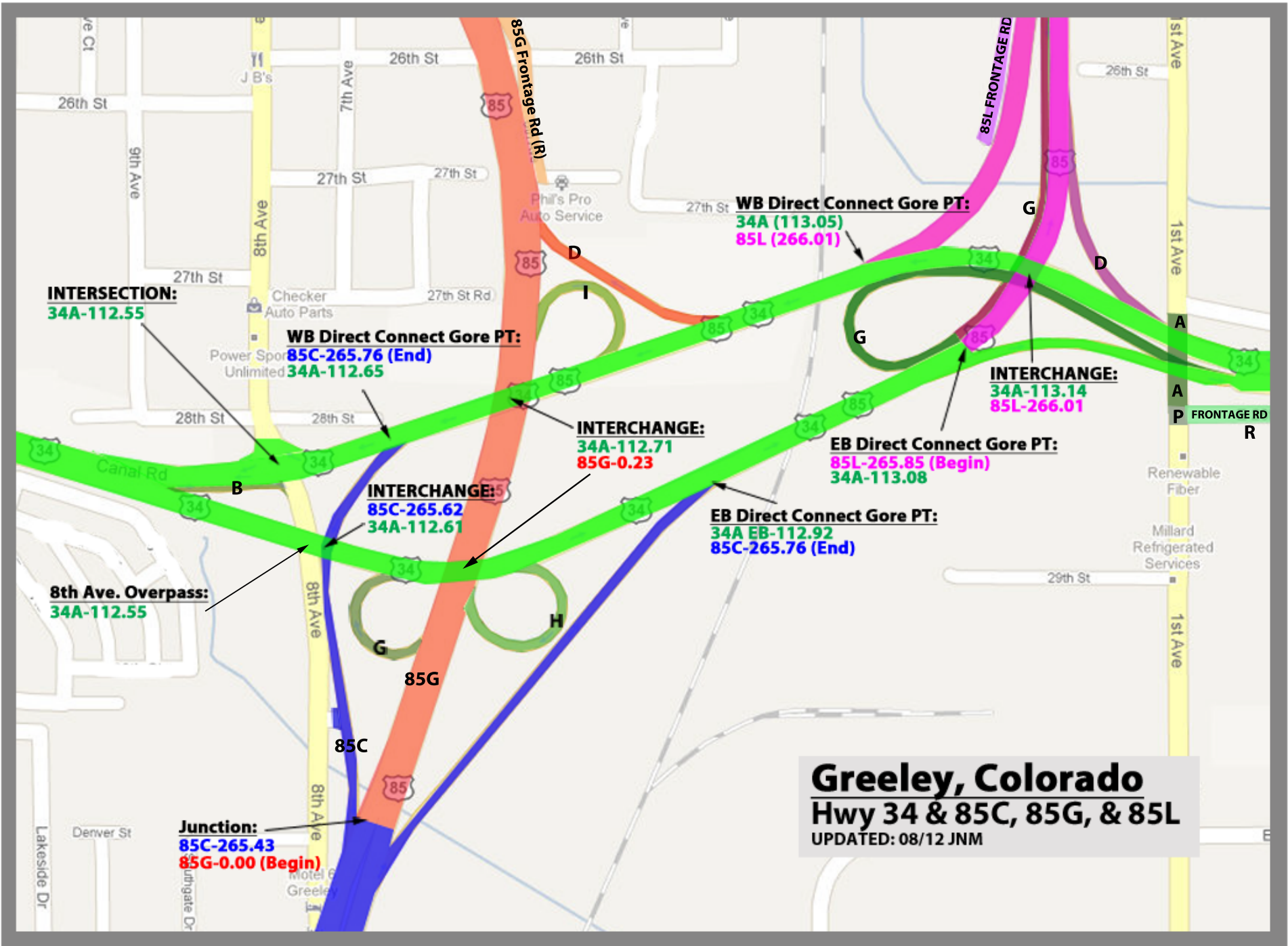
1st Ave

1st Ave

E 2

E

1st Ave

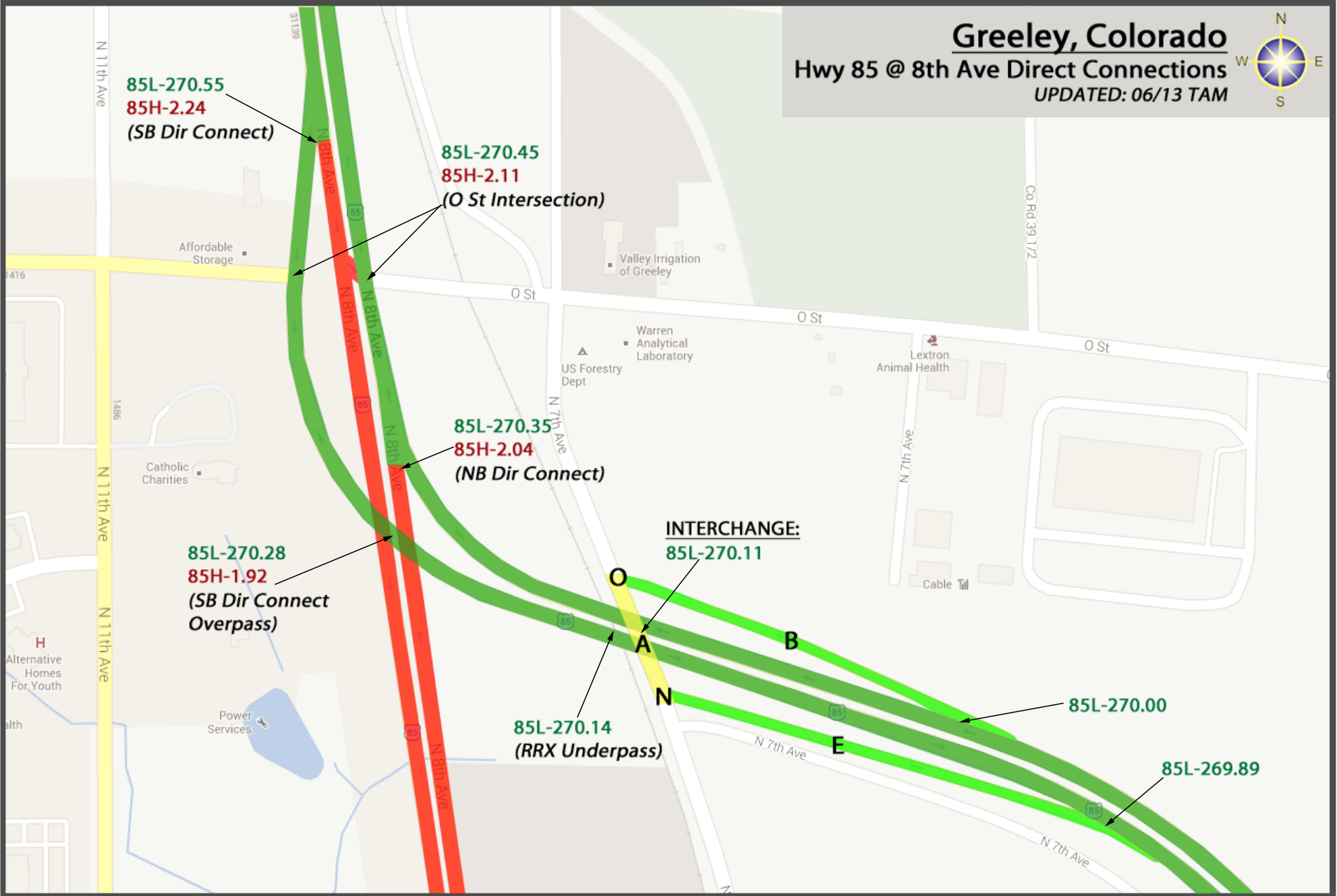


Greeley, Colorado
Hwy 34 & 85C, 85G, & 85L
 UPDATED: 08/12 JNM

Greeley, Colorado

Hwy 85 @ 8th Ave Direct Connections

UPDATED: 06/13 TAM



Castle Rock, Colorado
I-25 @ Meadows/Founders Pkwy
 TAM 07/2014



Atrium Dr @
 Hwy 85 (Santa Fe Dr)
 85B-185.71

I-25 SB Exit Gore Pt
 to Meadows Pkwy
 25A-184.70

I-25 NB Ent Gore Pt
 from WB Founders Pkwy
 25A-184.59

I-25 NB On Loop Ramp
 @ Founders Pkwy (from EB)
 86B-100.04

I-25 NB On Ramp
 @ Founders Pkwy (from WB)
 86B-100.11

I-25 NB Off Ramp
 @ Founders Pkwy
 86B-100.10

Allen Way @ Founders Pkwy
 86B-100.17

Front St @ Founders Pkwy
 86B-100.38

Trail Boss Dr @
 Founders Pkwy
 86B-100.65

Maleta Ln @
 Founders Pkwy
 86B-100.85

Allen St /
 Woodlands Blvd @
 Founders Pkwy
 86B-101.02

I-25 SB Loop Ent Gore Pt
 from WB Meadows Pkwy
 25A-184.23

I-25 SB On Ramp @
 Meadows Pkwy (from WB)
 85B-184.73

I-25 SB Off Ramp @
 Meadows Pkwy
 85B-184.79

New Beale St @
 Hwy 85 (Santa Fe Dr)
 (not in CORIS)
 85B-185.42

Factory Shops Blvd /
 Castleton Dr @
 Meadows Pkwy
 85B-184.91

I-25 SB On Ramp @
 Meadows Pkwy (from EB)
 85B-184.89

I-25 NB Loop Ent Gore Pt
 from EB Meadows Pkwy
 25A-184.19

I-25 NB Exit Gore Pt
 to Founders Pkwy
 25A-183.97

I-25 SB Ent Gore Pt
 from Meadows Pkwy
 25A-183.93

INTERCHANGE:
 I-25 @ Meadows Pkwy/
 Founders Pkwy
 25A-184.21
 85B-184.67 (Begin)
 86B-100.00 (Begin)

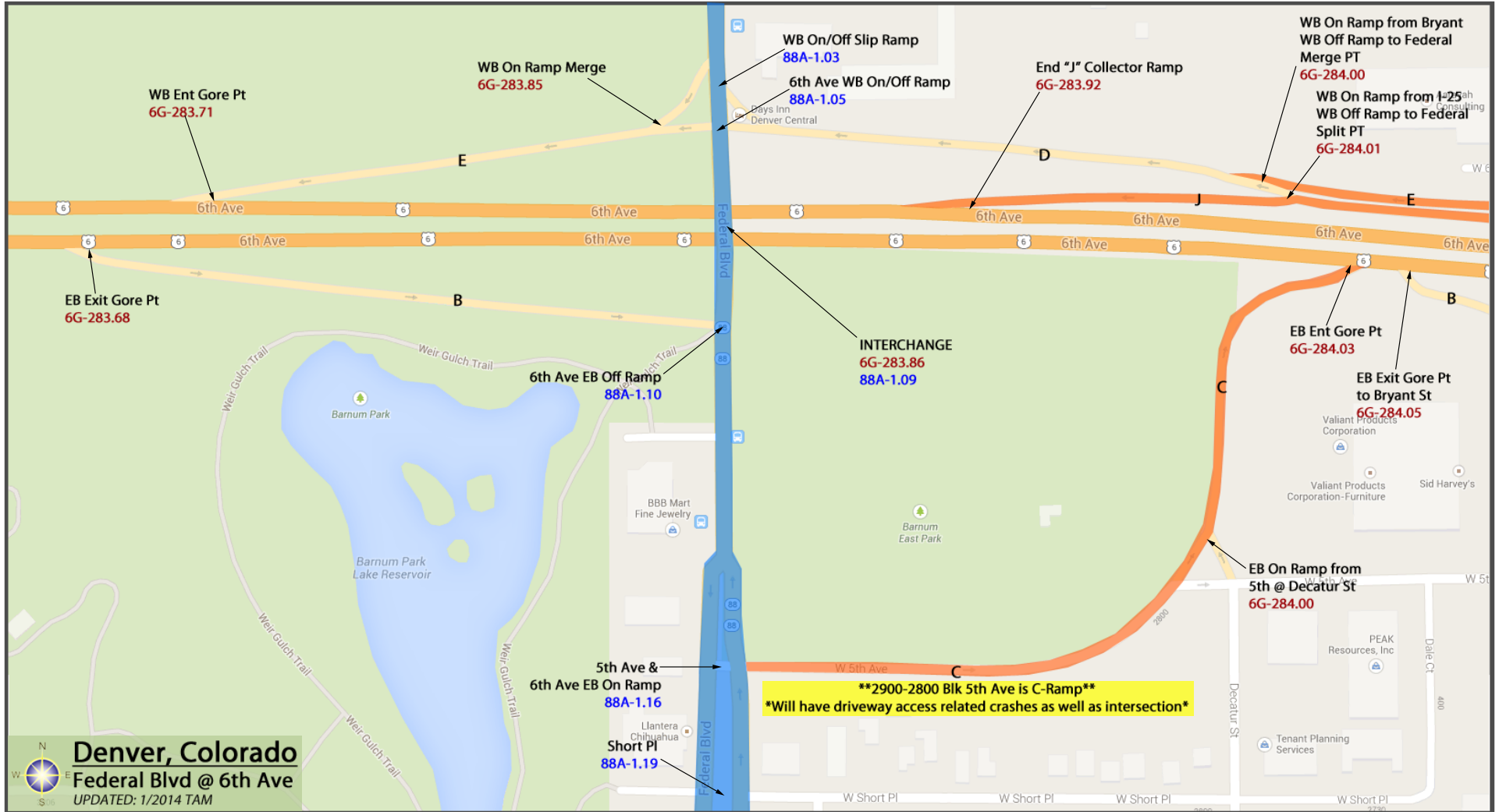
Castle Rock
 Maint. Yard
 25A-183.74-T

Denver, Colorado

Colfax Ave at Federal Blvd

Updated 03/13 TAM

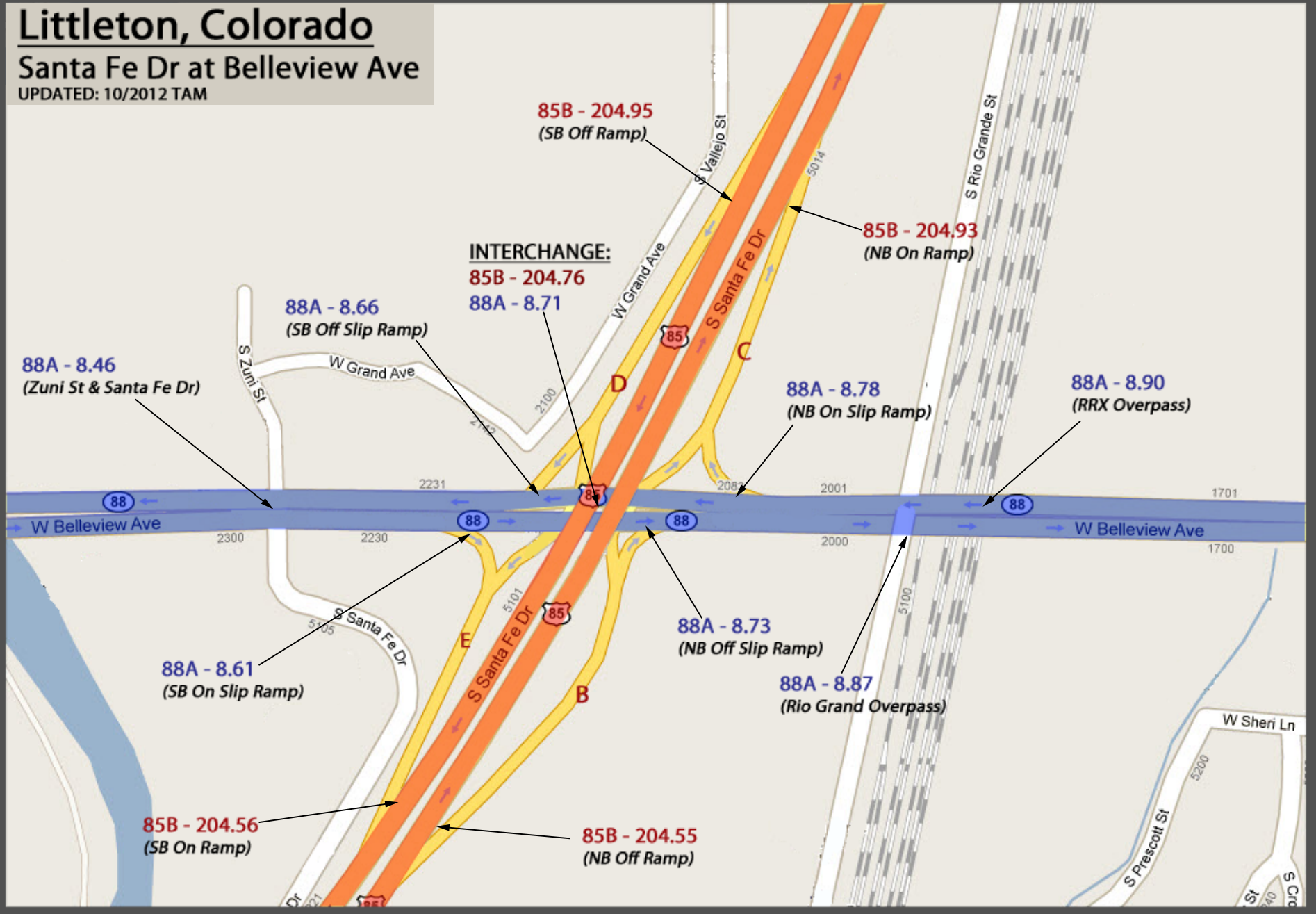




Littleton, Colorado

Santa Fe Dr at Belleview Ave

UPDATED: 10/2012 TAM



Greenwood Village/Denver, Colorado

I-25 @ Belleview

UPDATED: 06/13 TAM



Blk #'s & MP's north of Belleview

- 4700 Blk S (199.90)
- 4800 Blk S (199.80)
- 4900 Blk S (199.65)

88A-14.53
(Olive St)

88A-14.67
McDonald's

88A-14.77
Sharahan's

88A-14.71

INTERCHANGE:
25A-199.40
88A-14.74

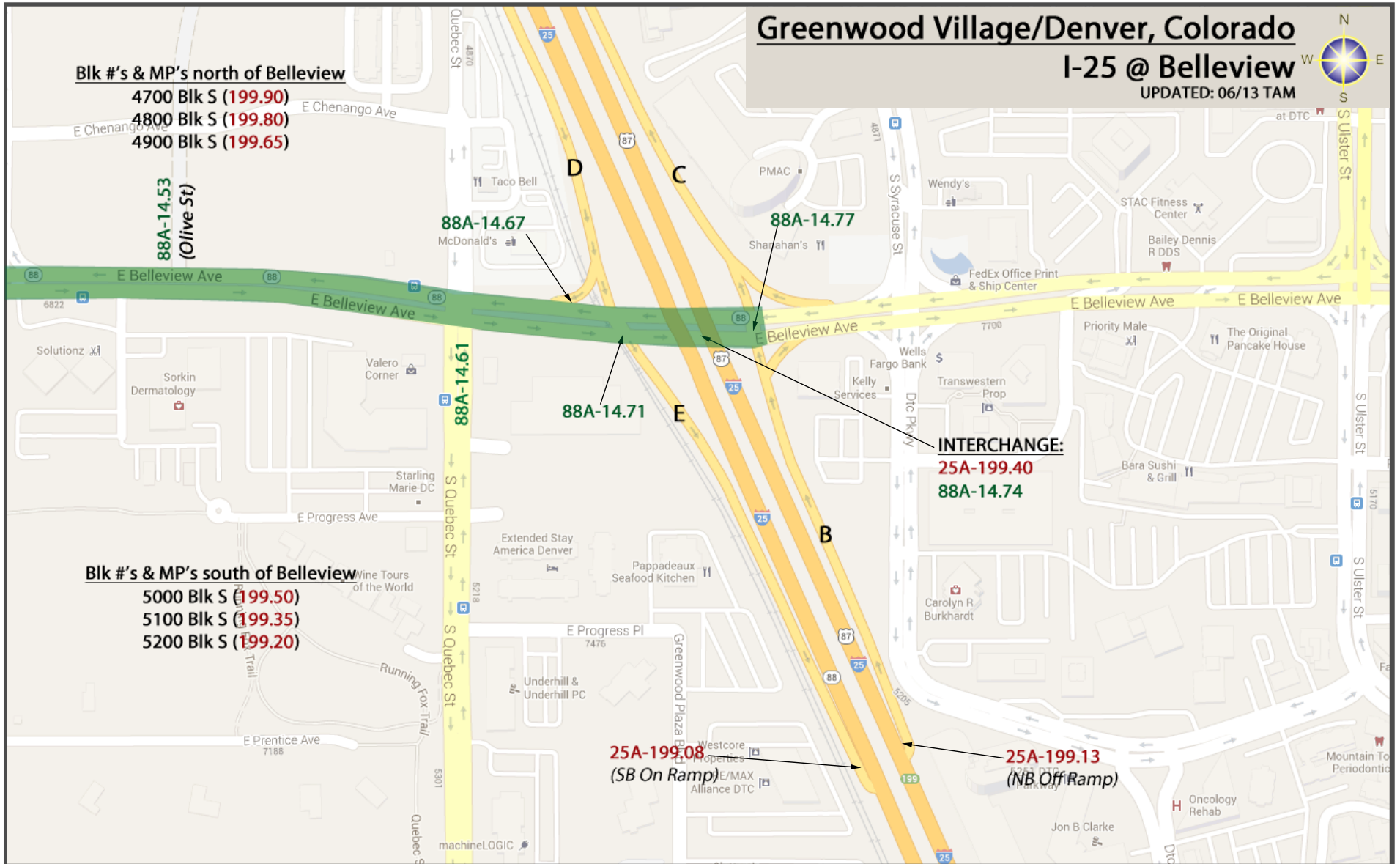
Blk #'s & MP's south of Belleview

- 5000 Blk S (199.50)
- 5100 Blk S (199.35)
- 5200 Blk S (199.20)

88A-14.61
S Quebec St

25A-199.08
(SB On Ramp)

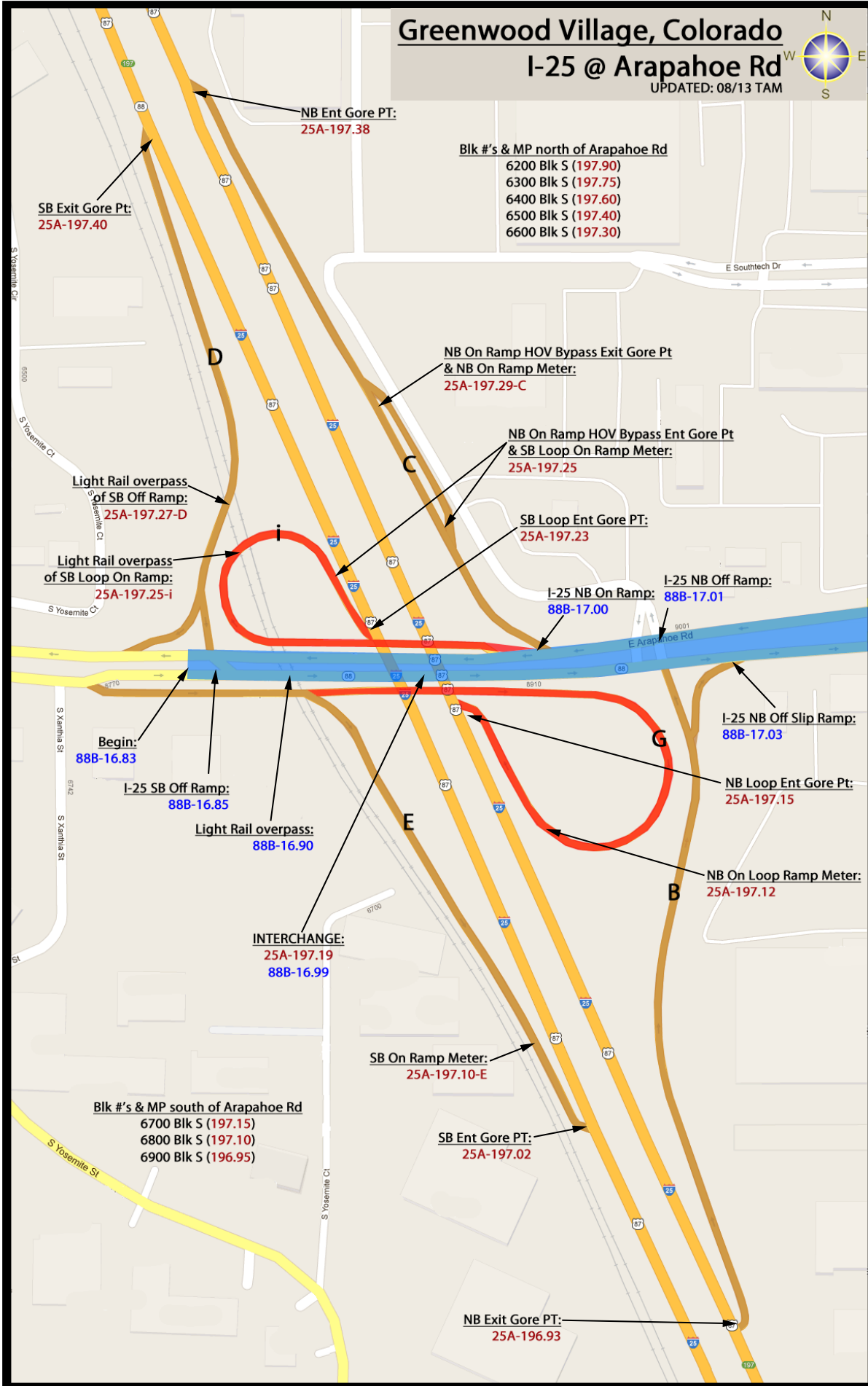
25A-199.13
(NB Off Ramp)



Greenwood Village, Colorado

I-25 @ Arapahoe Rd

UPDATED: 08/13 TAM



Aurora, Colorado

Parker Rd @ Arapahoe Rd

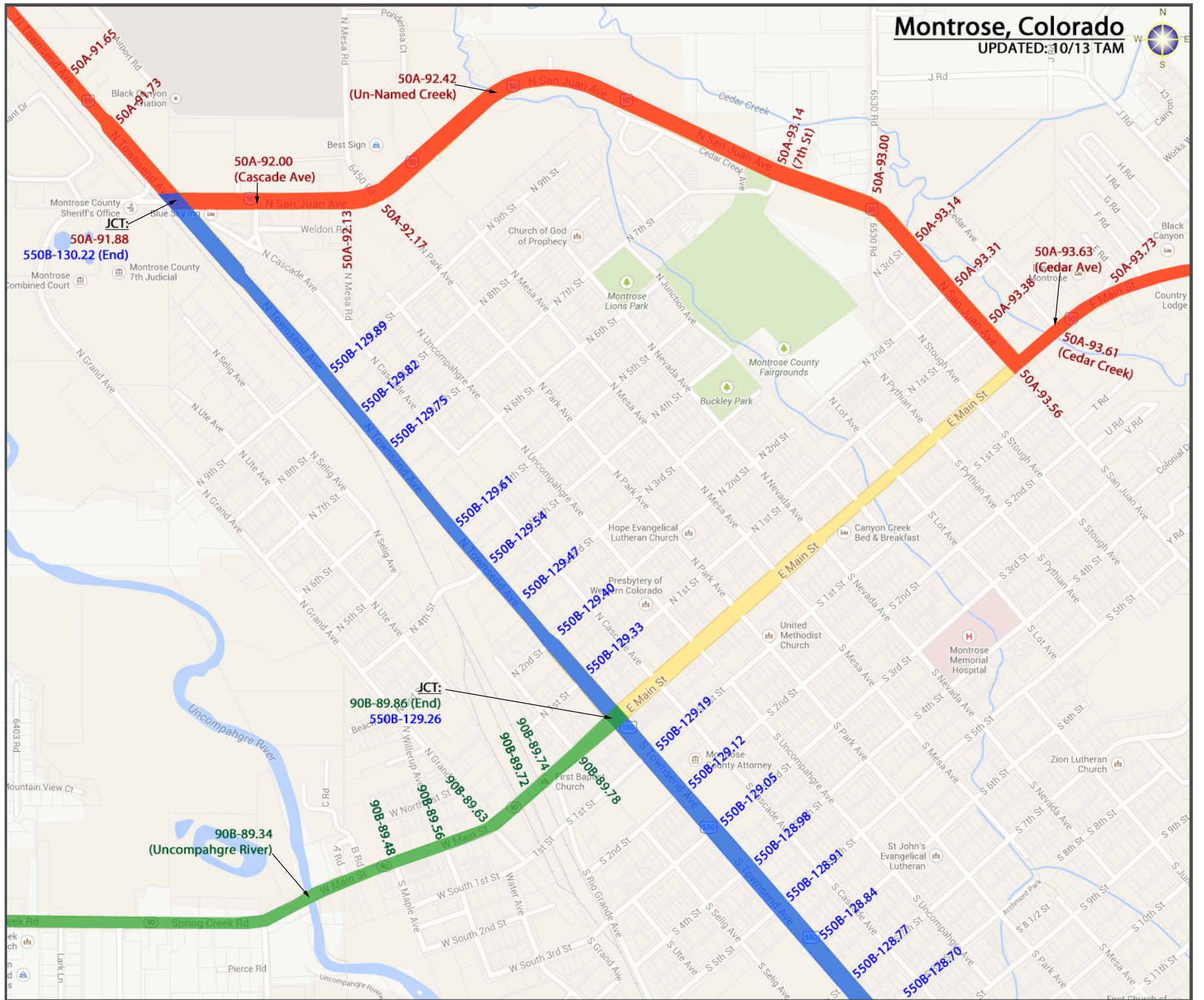
Updated: 8/2014 TAM

**Mile points are Approx (Not in CORIS)*



Montrose, Colorado

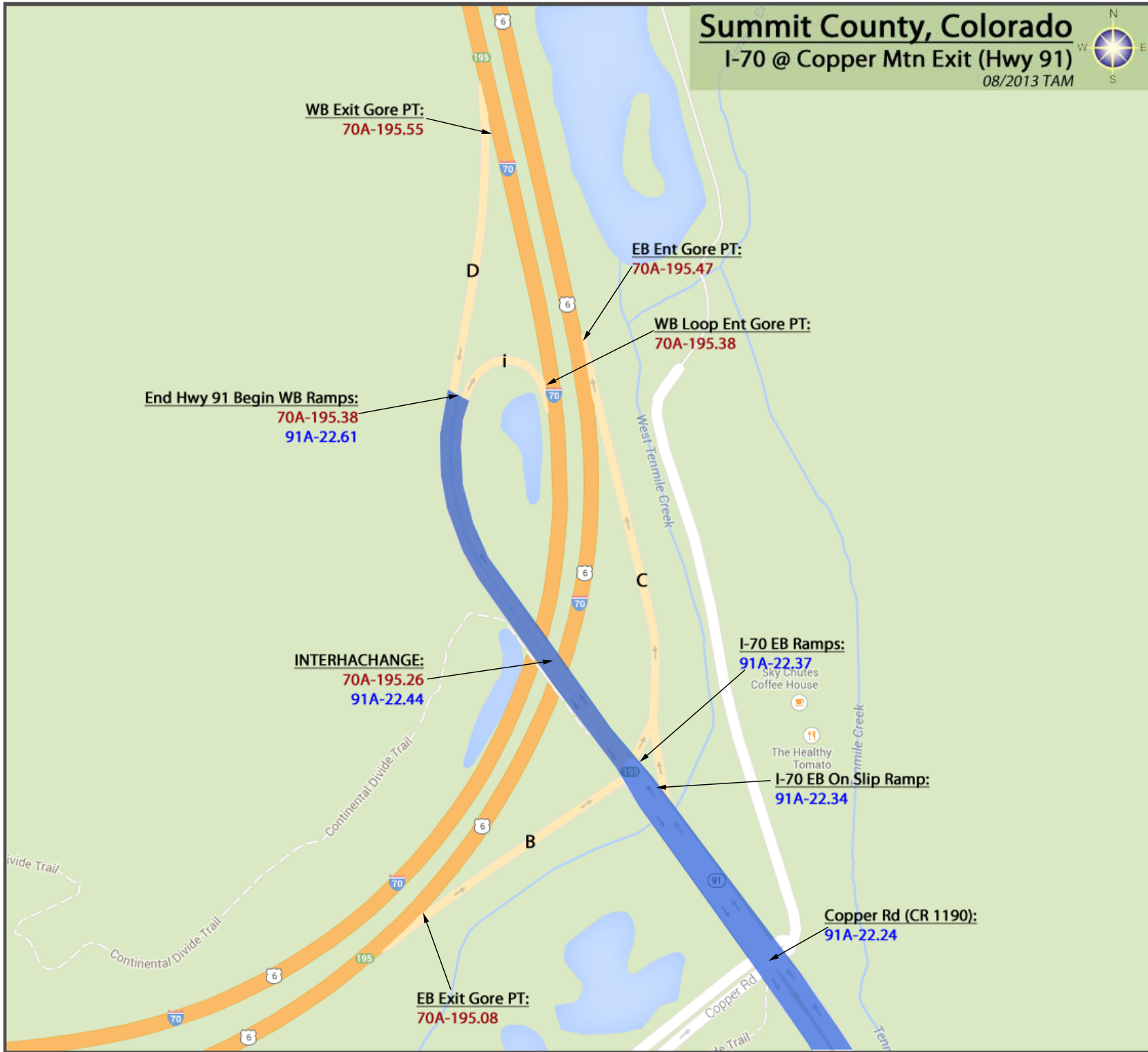
UPDATED: 10/13 TAM



Summit County, Colorado

I-70 @ Copper Mtn Exit (Hwy 91)

08/2013 TAM



Boulder, Colorado

28th St, Baseline Rd, Broadway

UPDATED: 06/13 TAM

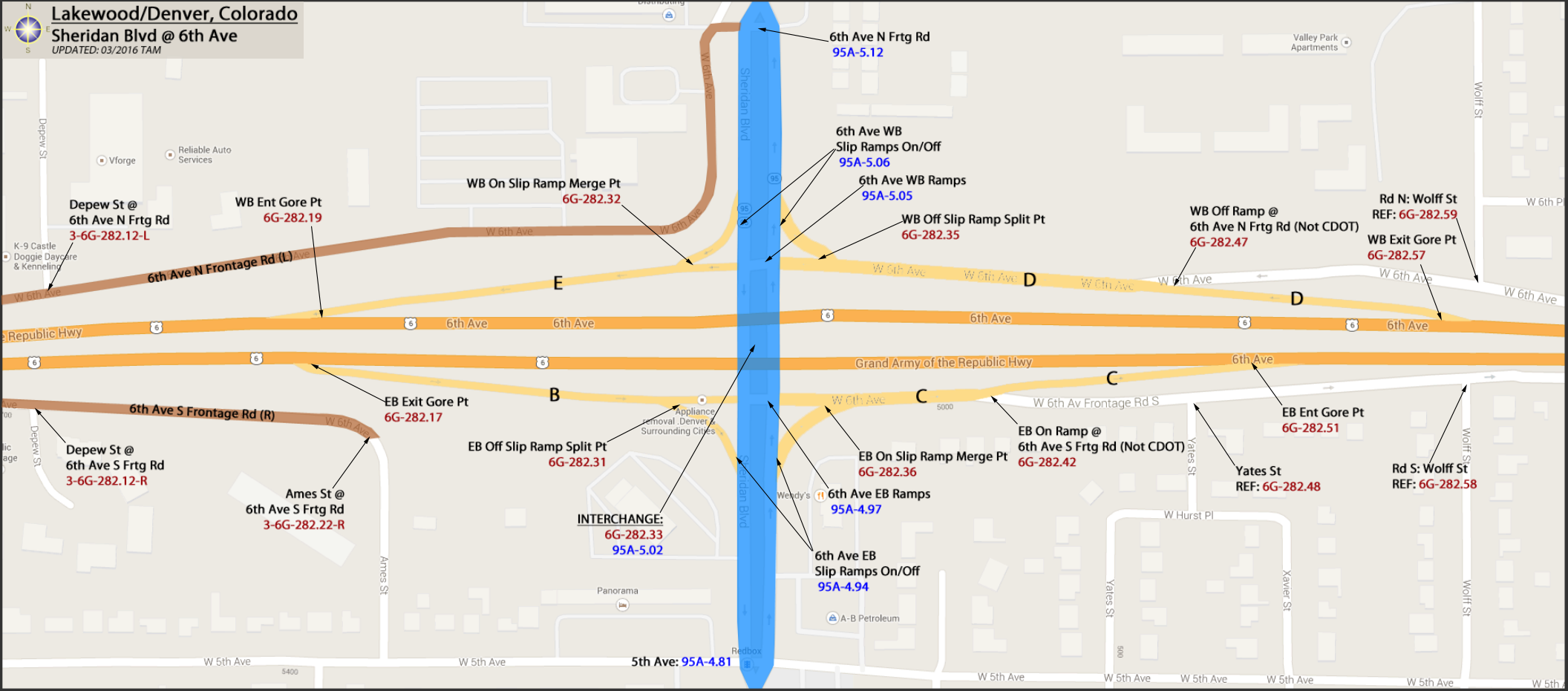


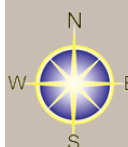


Lakewood/Denver, Colorado

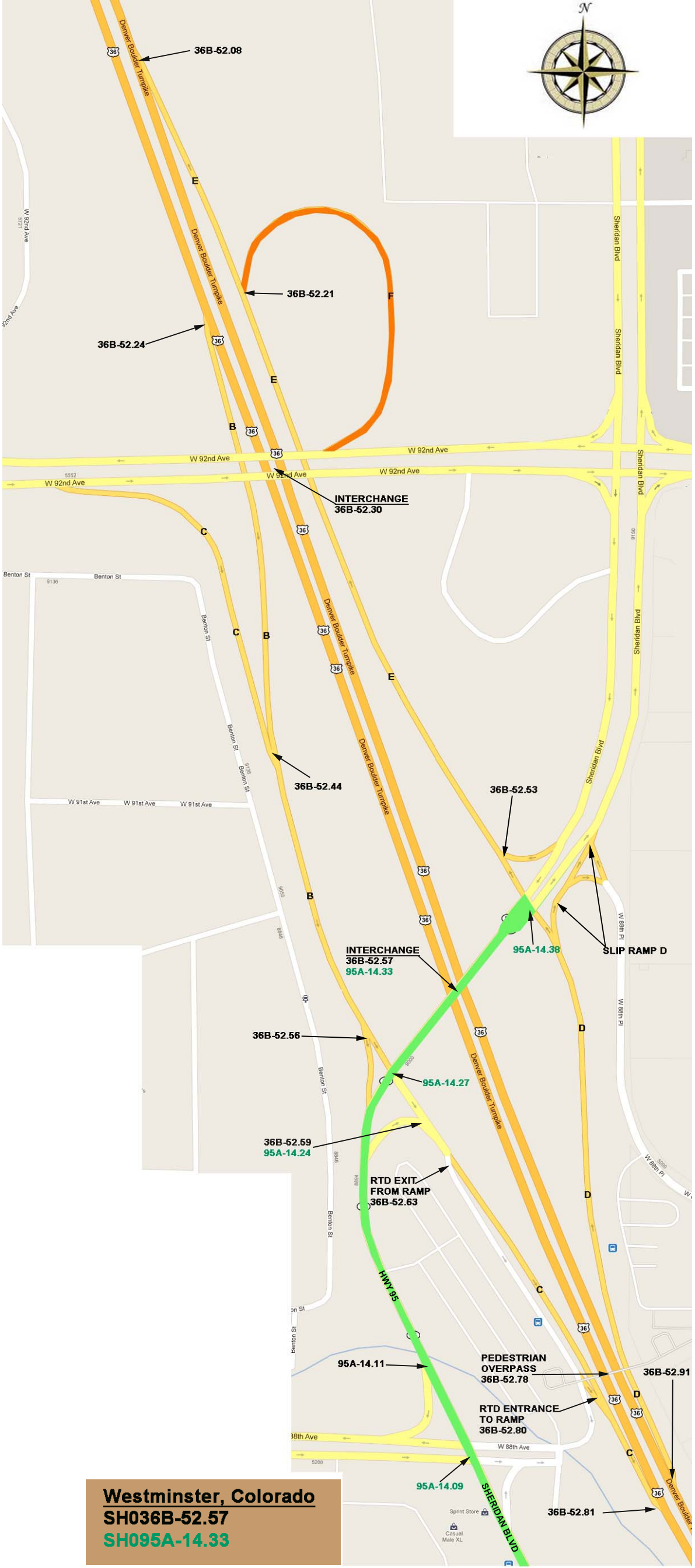
Sheridan Blvd @ 6th Ave

UPDATED: 03/2016 TAM





Lakeside & Denver, Colorado
I-70 at Sheridan Blvd
 UPDATED: 12/12 TAM



Westminster, Colorado
SH036B-52.57
SH095A-14.33

Pueblo, Colorado
I-25 @ 1st St, 4th St, & 5th/6th St
 UPDATED: 06/13 TAM

Blk #'s & MP's north of 1st St

- 100 Blk N (98.55)
- 200 Blk N (98.65)
- 300 Blk N (98.70)
- 400 Blk N (98.75)
- 500 Blk N (98.80)
- 600 Blk N (98.90)
- 700 Blk N (98.95)
- 800 Blk N (99.05)

Blk #'s & MP's south of 1st St

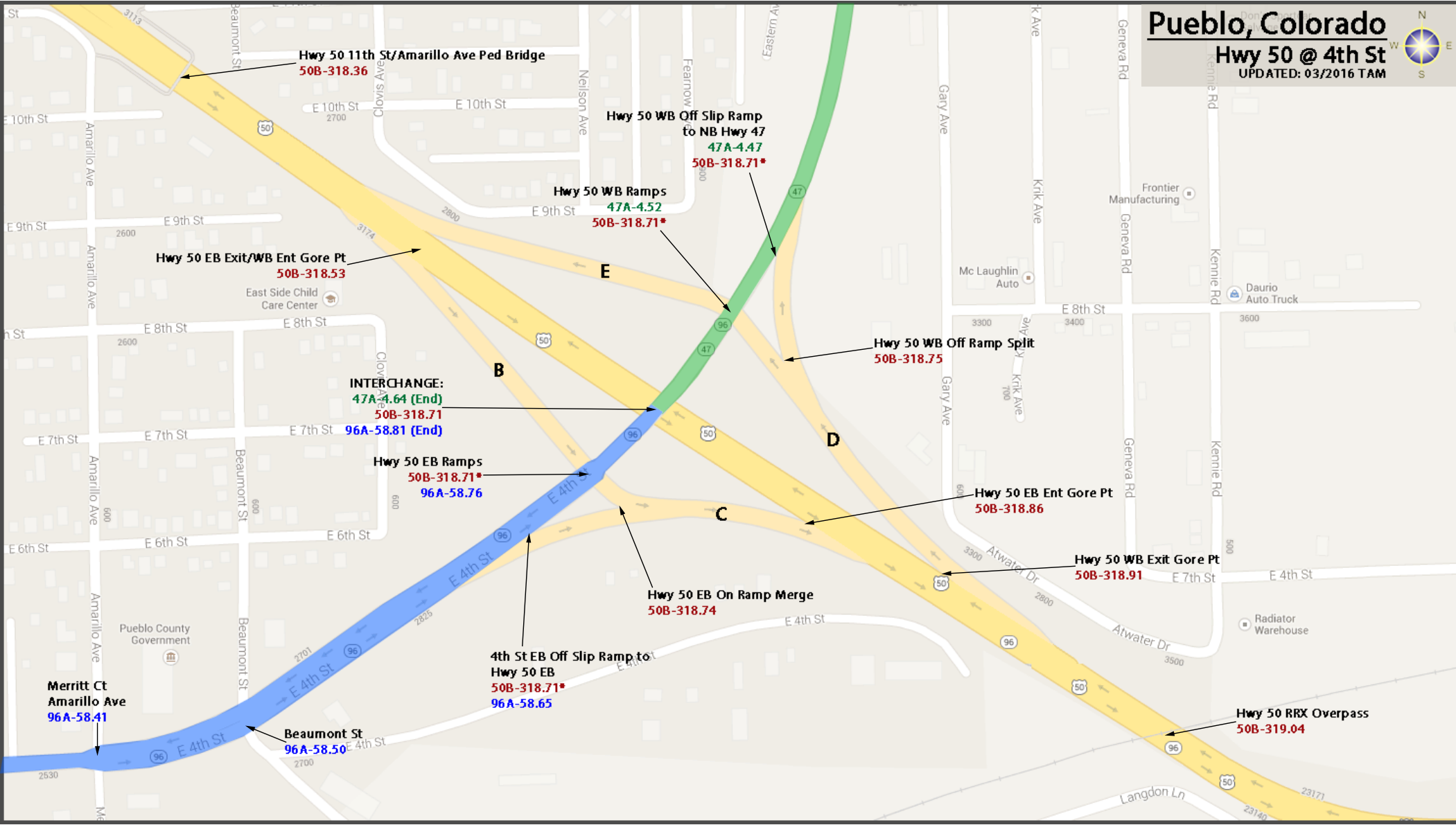
- 100 Blk S (98.45)
- 200 Blk S (98.35)
- 300 Blk S (98.05)



Pueblo, Colorado

Hwy 50 @ 4th St

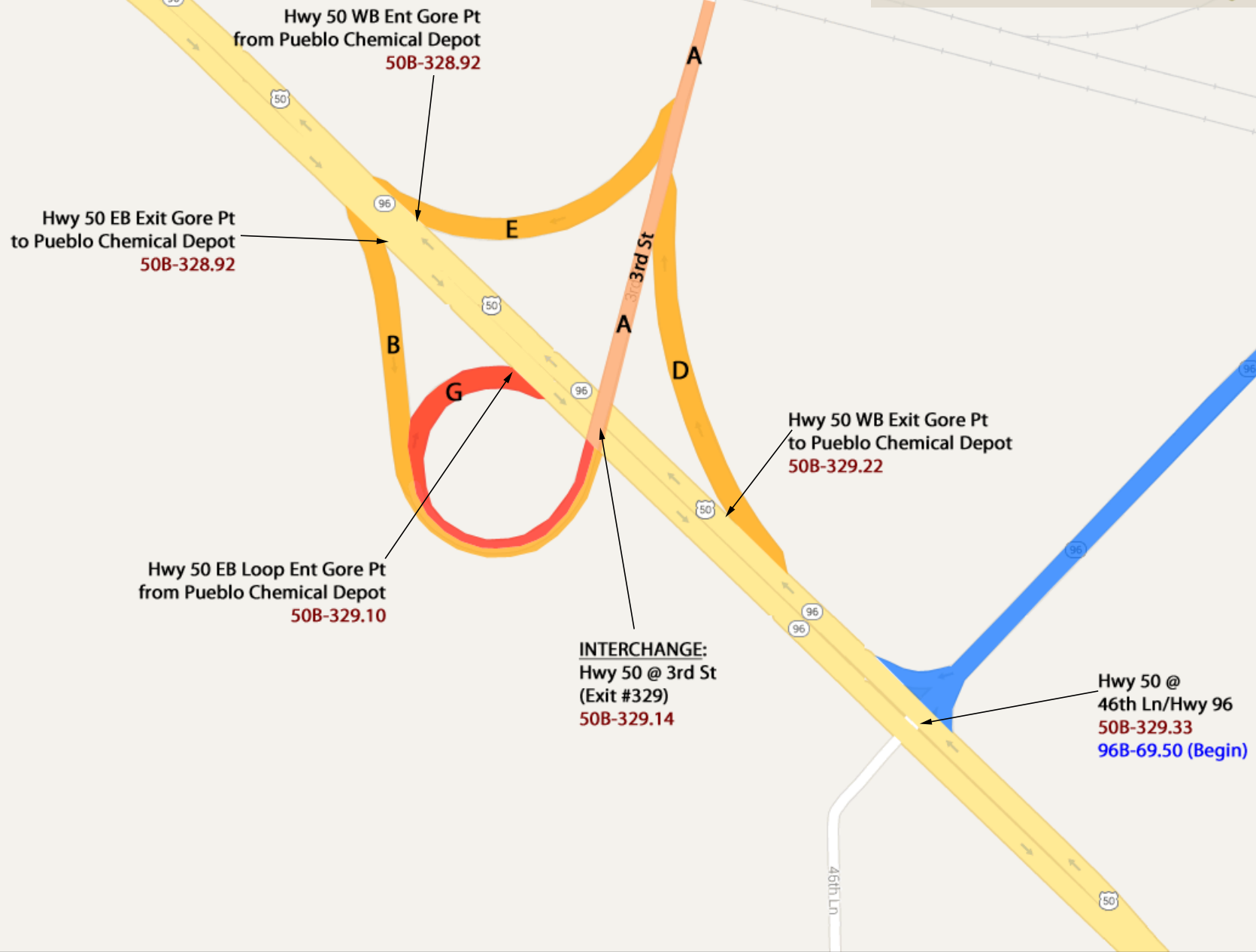
UPDATED: 03/2016 TAM



Pueblo, Colorado:

Hwy 50 @ 3rd St
(Pueblo Chemical Depot Exit #329)

Updated: 08/2014 TAM



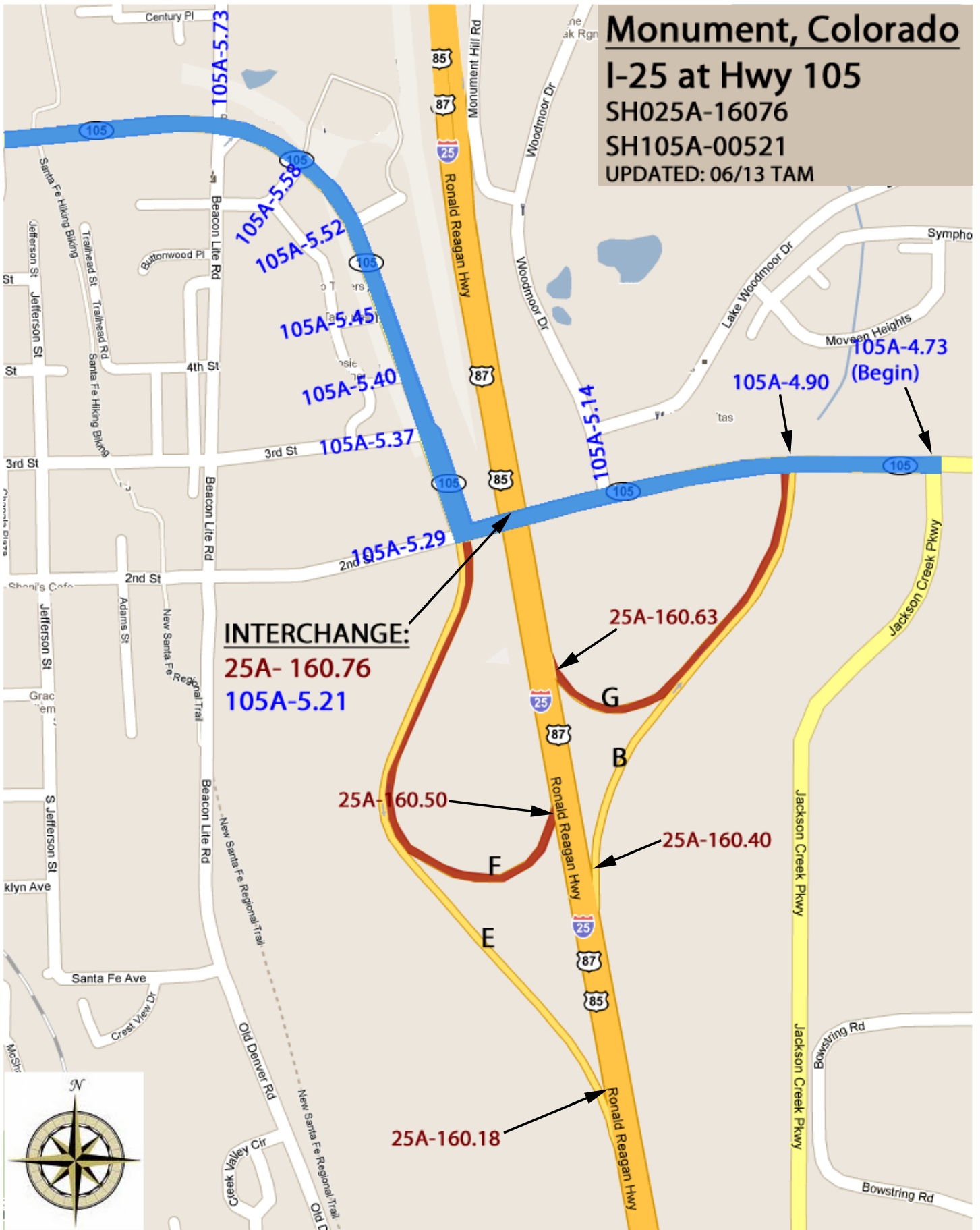
Monument, Colorado

I-25 at Hwy 105

SH025A-16076

SH105A-00521

UPDATED: 06/13 TAM

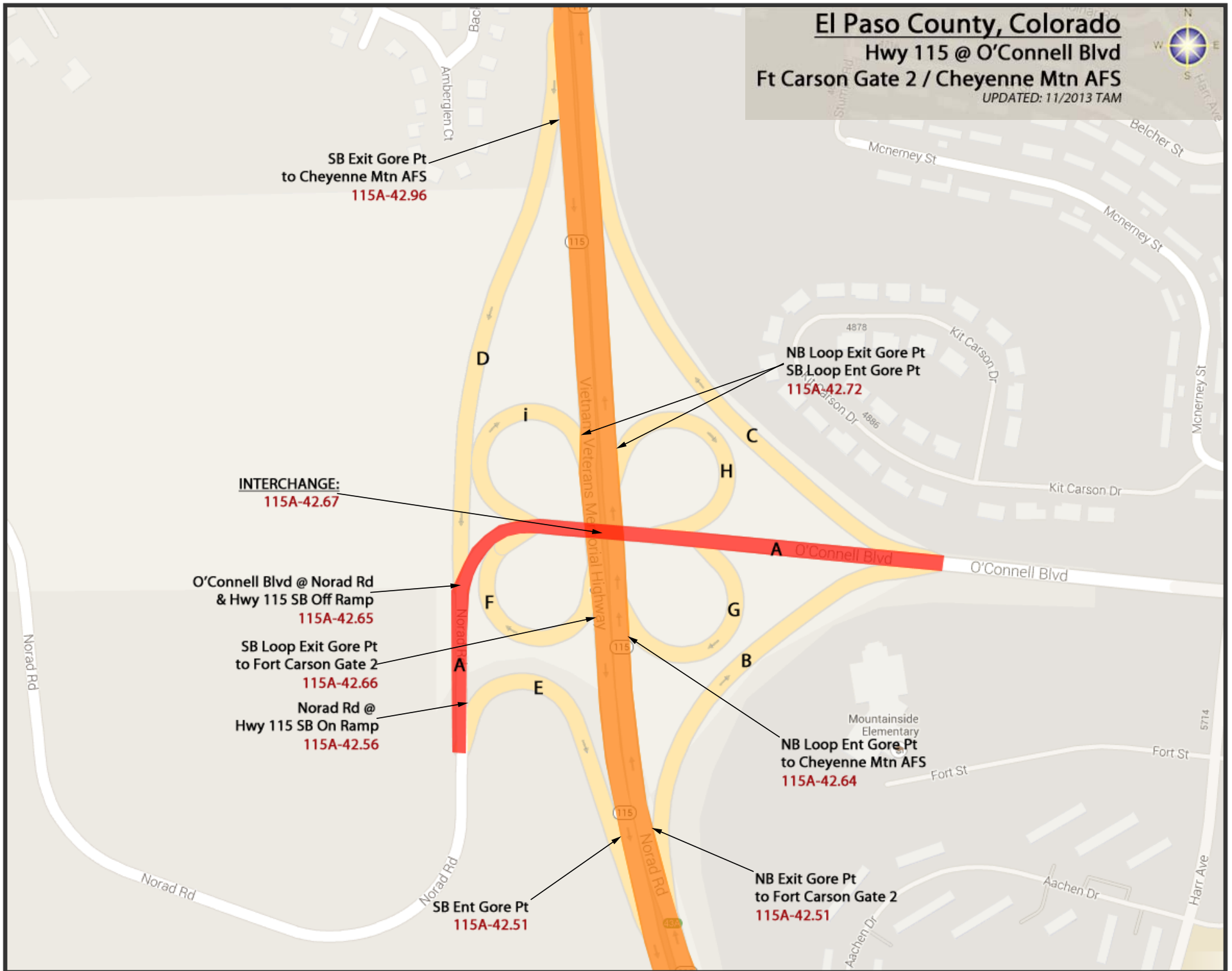


El Paso County, Colorado

Hwy 115 @ O'Connell Blvd

Ft Carson Gate 2 / Cheyenne Mtn AFS

UPDATED: 11/2013 TAM



SB Exit Gore Pt
to Cheyenne Mtn AFS
115A-42.96

NB Loop Exit Gore Pt
SB Loop Ent Gore Pt
115A-42.72

INTERCHANGE:
115A-42.67

O'Connell Blvd @ Norad Rd
& Hwy 115 SB Off Ramp
115A-42.65

SB Loop Exit Gore Pt
to Fort Carson Gate 2
115A-42.66

Norad Rd @
Hwy 115 SB On Ramp
115A-42.56

NB Loop Ent Gore Pt
to Cheyenne Mtn AFS
115A-42.64

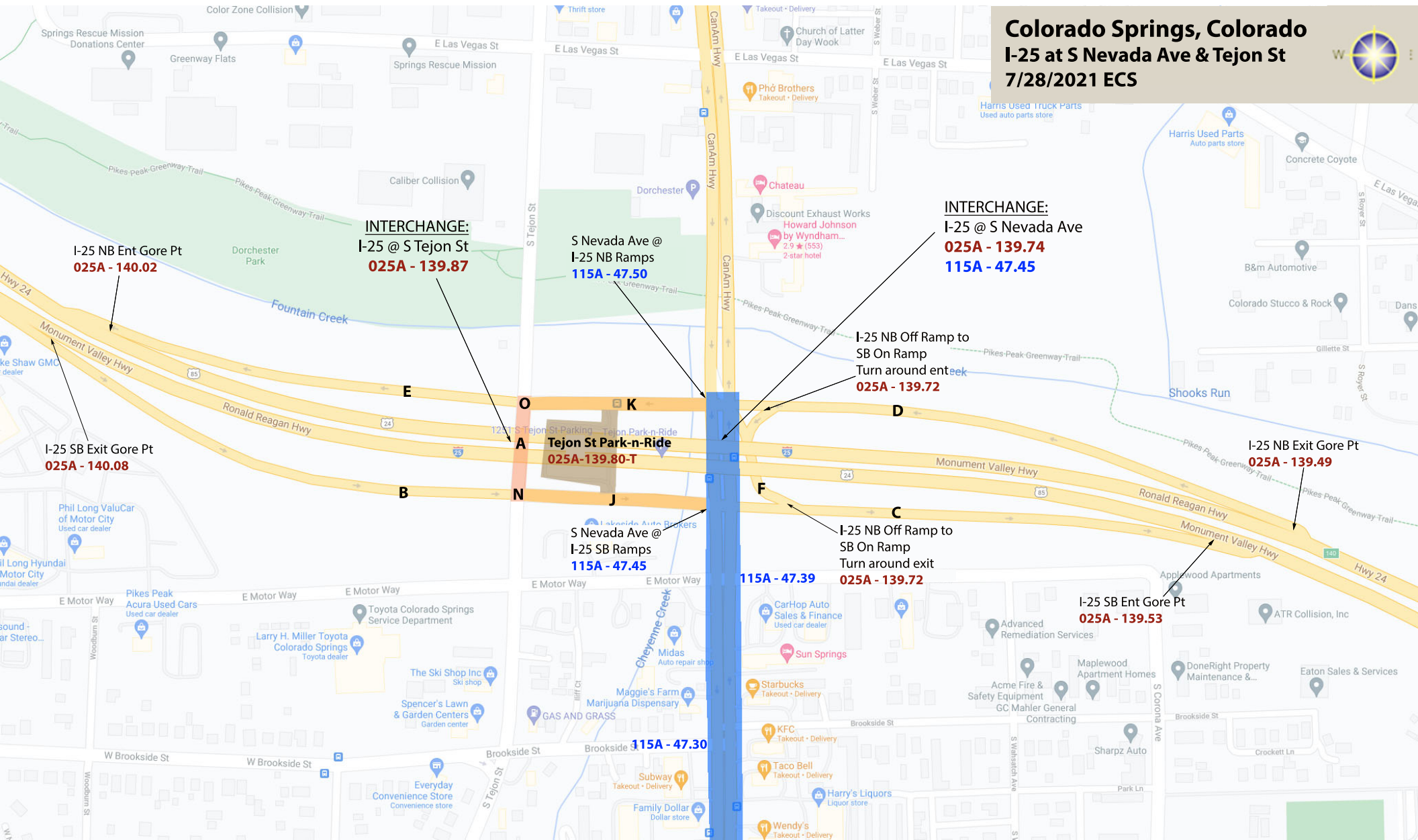
SB Ent Gore Pt
115A-42.51

NB Exit Gore Pt
to Fort Carson Gate 2
115A-42.51

Colorado Springs, Colorado

I-25 at S Nevada Ave & Tejon St

7/28/2021 ECS



Boulder, Colorado

Foothills Pkwy @ Diagonal Hwy

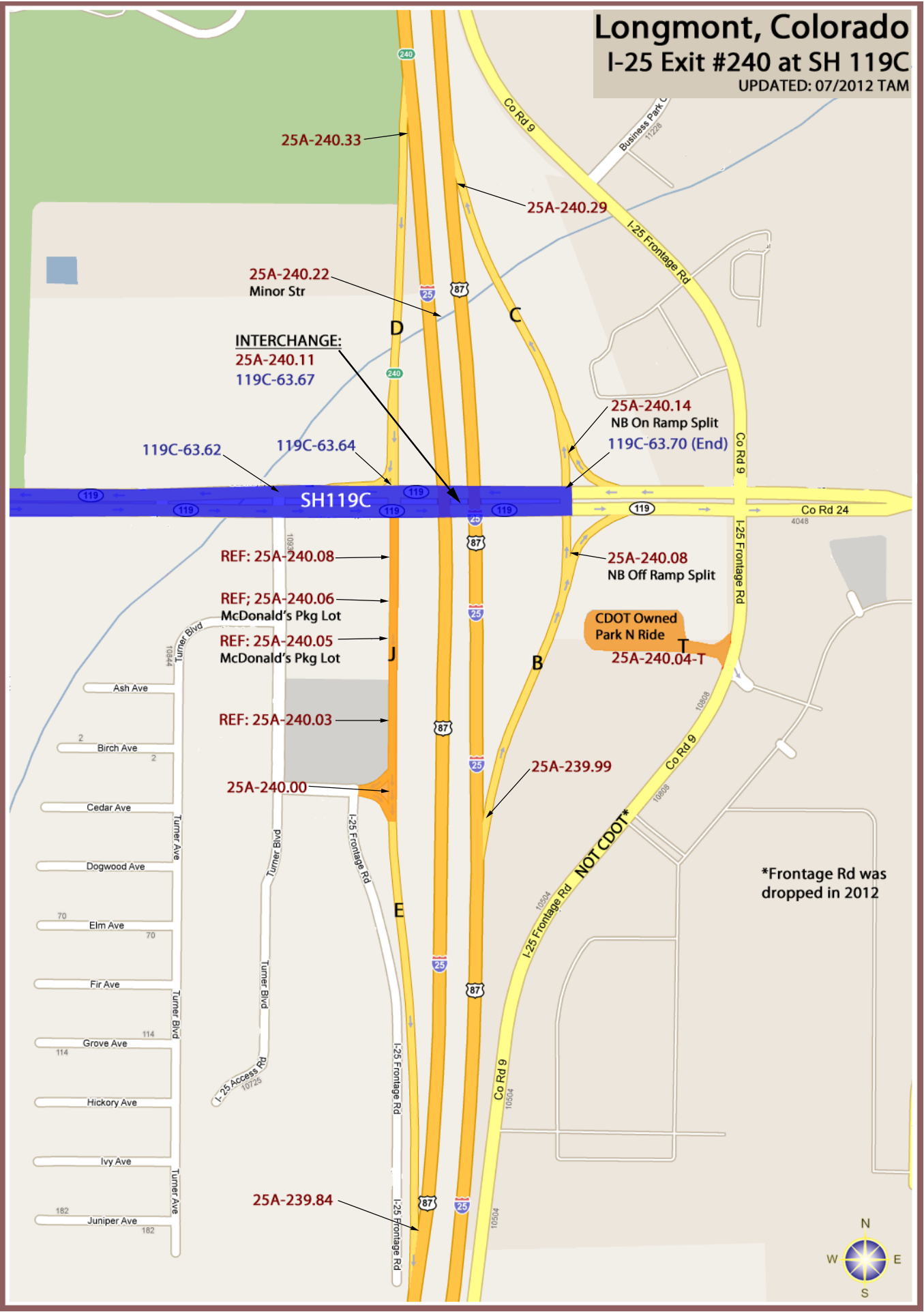
03/2016 TAM



Longmont, Colorado

I-25 Exit #240 at SH 119C

UPDATED: 07/2012 TAM

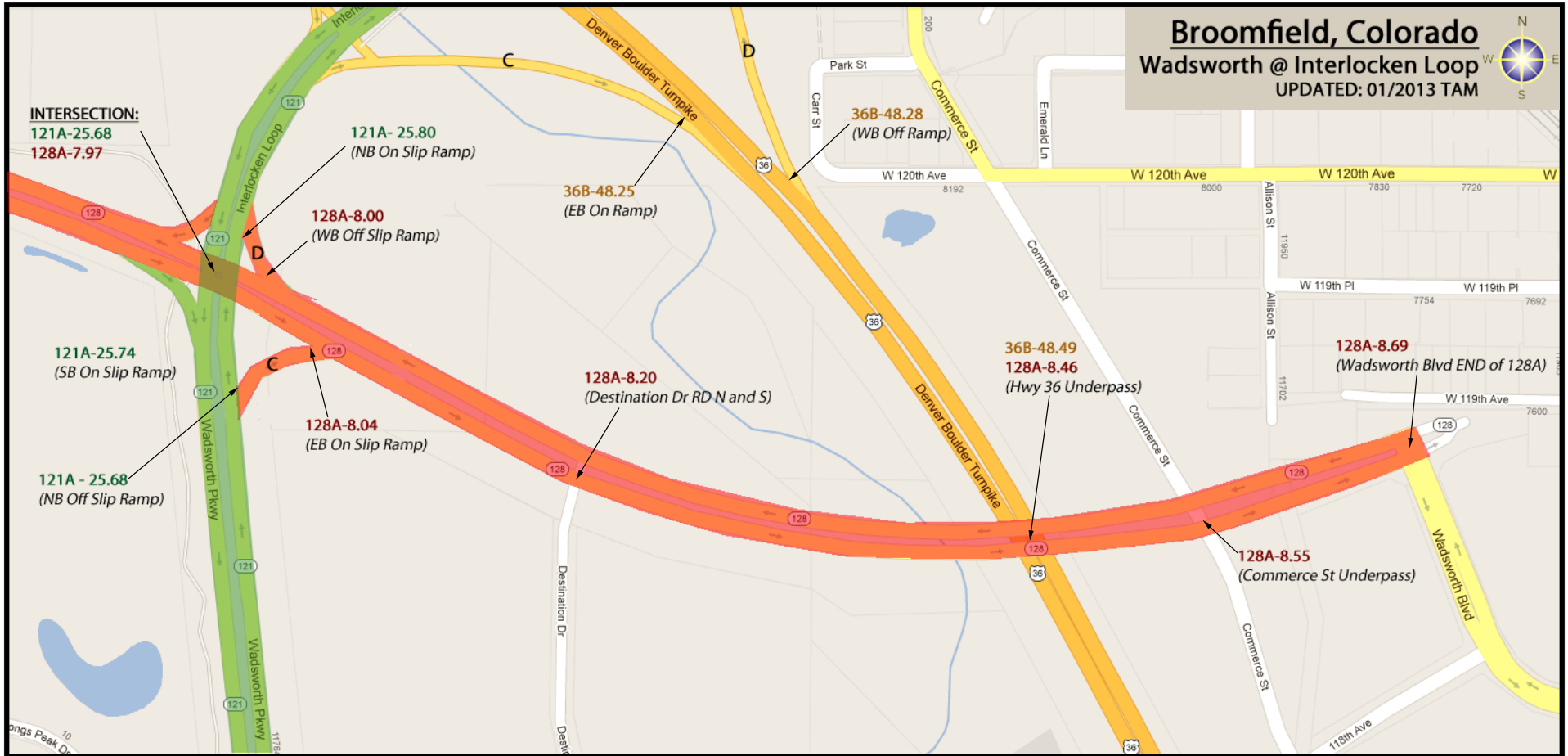


Lakewood, Colorado

6th Ave & Wadsworth Blvd

UPDATED: 12/2012 TAM

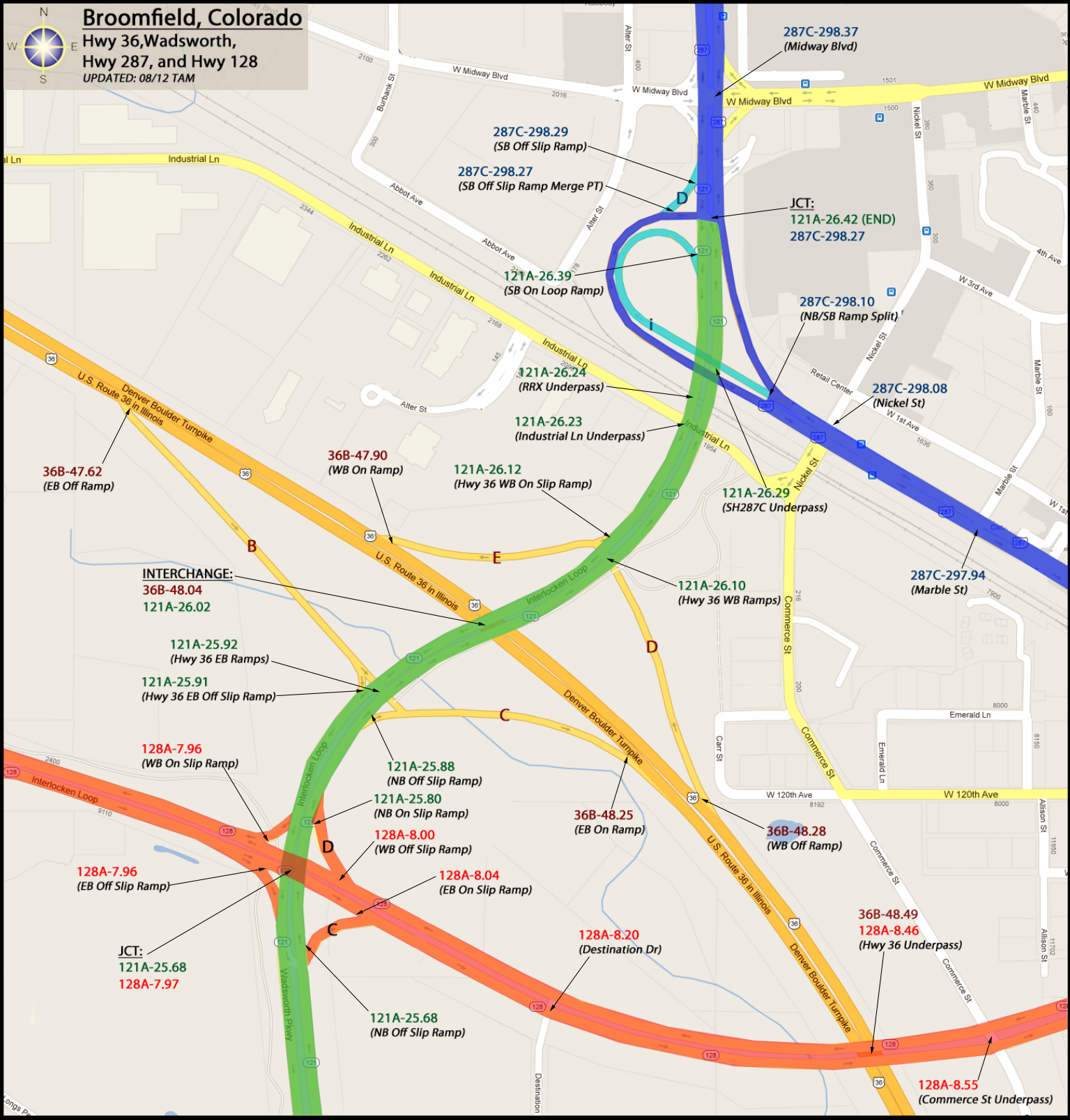






Broomfield, Colorado

Hwy 36, Wadsworth,
Hwy 287, and Hwy 128
UPDATED: 08/12 TAM



287C-298.37
(Midway Blvd)

287C-298.29
(SB Off Slip Ramp)

287C-298.27
(SB Off Slip Ramp Merge PT)

JCT:
121A-26.42 (END)
287C-298.27

121A-26.39
(SB On Loop Ramp)

287C-298.10
(NB/SB Ramp Split)

121A-26.24
(RRX Underpass)

121A-26.23
(Industrial Ln Underpass)

287C-298.08
(Nickel St)

36B-47.62
(EB Off Ramp)

36B-47.90
(WB On Ramp)

121A-26.12
(Hwy 36 WB On Slip Ramp)

121A-26.29
(SH287C Underpass)

INTERCHANGE:
36B-48.04
121A-26.02

121A-25.92
(Hwy 36 EB Ramps)

121A-25.91
(Hwy 36 EB Off Slip Ramp)

121A-26.10
(Hwy 36 WB Ramps)

287C-297.94
(Marble St)

128A-7.96
(WB On Slip Ramp)

121A-25.88
(NB Off Slip Ramp)

121A-25.80
(NB On Slip Ramp)

128A-8.00
(WB Off Slip Ramp)

36B-48.25
(EB On Ramp)

36B-48.28
(WB Off Ramp)

128A-7.96
(EB Off Slip Ramp)

128A-8.04
(EB On Slip Ramp)

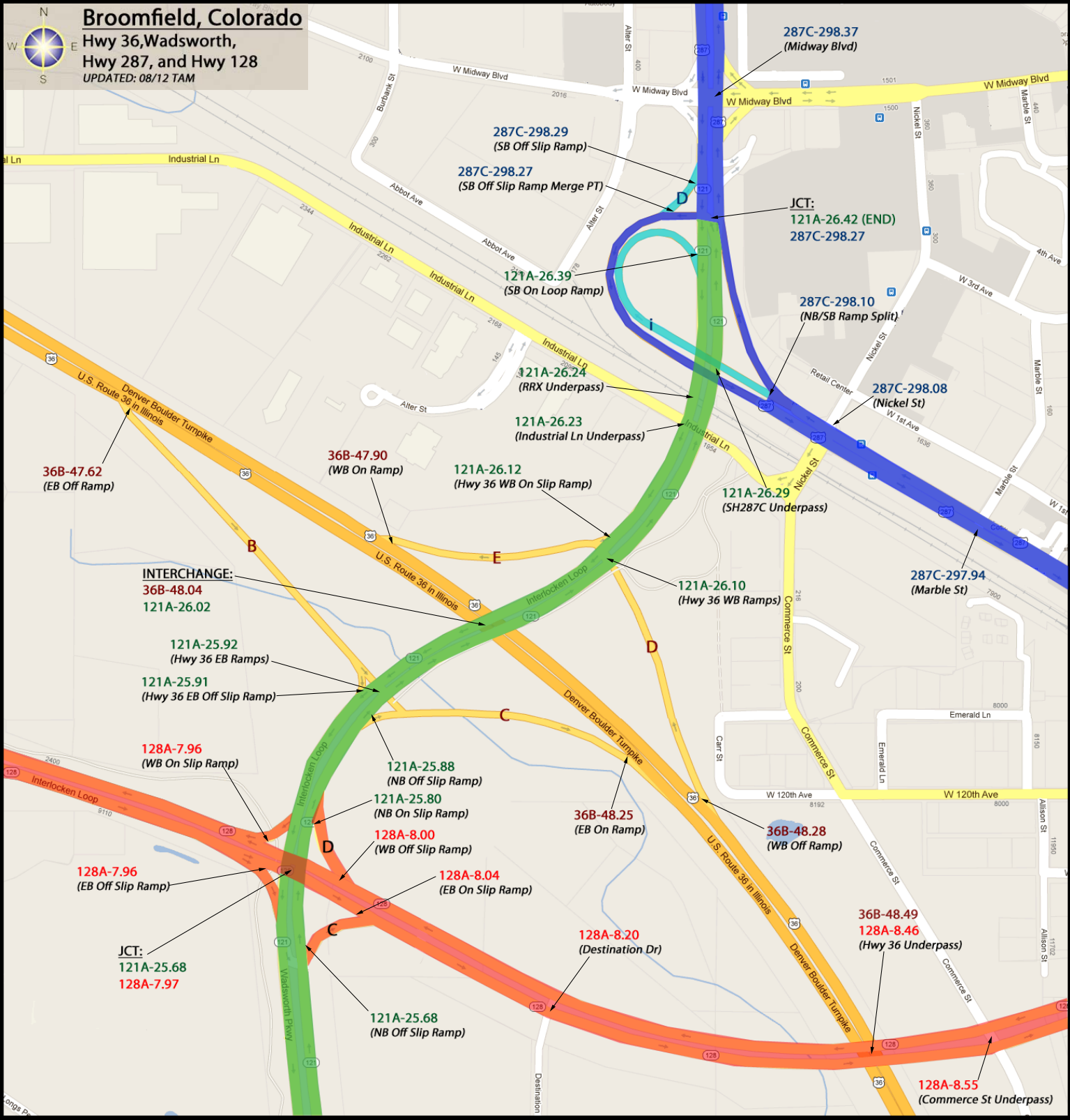
JCT:
121A-25.68
128A-7.97

121A-25.68
(NB Off Slip Ramp)

128A-8.20
(Destination Dr)

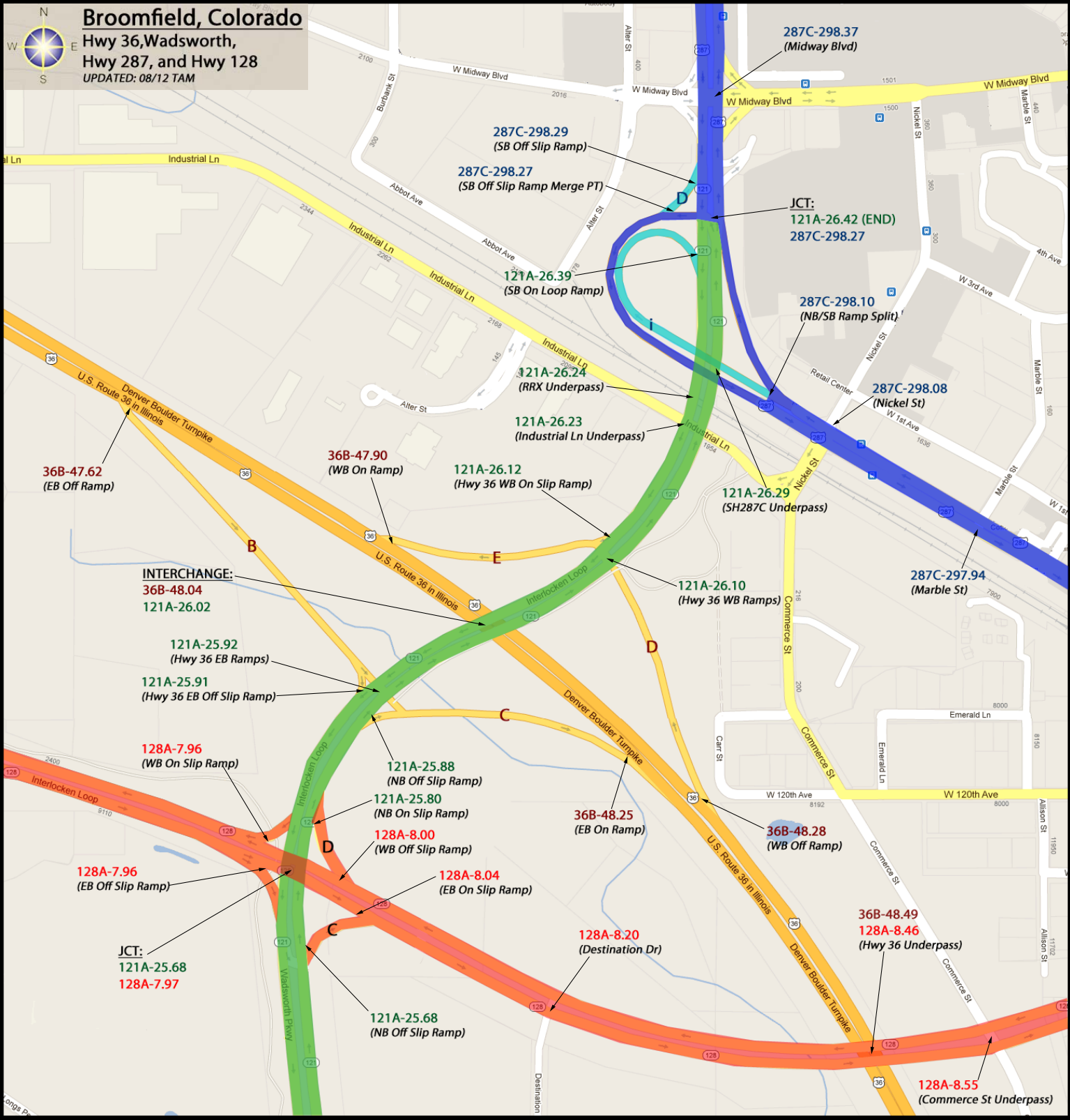
36B-48.49
128A-8.46
(Hwy 36 Underpass)

128A-8.55
(Commerce St Underpass)



Broomfield, Colorado

Hwy 36, Wadsworth,
Hwy 287, and Hwy 128
UPDATED: 08/12 TAM



287C-298.37
(Midway Blvd)

287C-298.29
(SB Off Slip Ramp)

287C-298.27
(SB Off Slip Ramp Merge PT)

JCT:
121A-26.42 (END)
287C-298.27

121A-26.39
(SB On Loop Ramp)

287C-298.10
(NB/SB Ramp Split)

121A-26.24
(RRX Underpass)

121A-26.23
(Industrial Ln Underpass)

287C-298.08
(Nickel St)

36B-47.62
(EB Off Ramp)

36B-47.90
(WB On Ramp)

121A-26.12
(Hwy 36 WB On Slip Ramp)

121A-26.29
(SH287C Underpass)

INTERCHANGE:
36B-48.04
121A-26.02

121A-25.92
(Hwy 36 EB Ramps)

121A-25.91
(Hwy 36 EB Off Slip Ramp)

121A-26.10
(Hwy 36 WB Ramps)

287C-297.94
(Marble St)

128A-7.96
(WB On Slip Ramp)

121A-25.88
(NB Off Slip Ramp)

121A-25.80
(NB On Slip Ramp)

128A-8.00
(WB Off Slip Ramp)

36B-48.25
(EB On Ramp)

36B-48.28
(WB Off Ramp)

128A-7.96
(EB Off Slip Ramp)

128A-8.04
(EB On Slip Ramp)

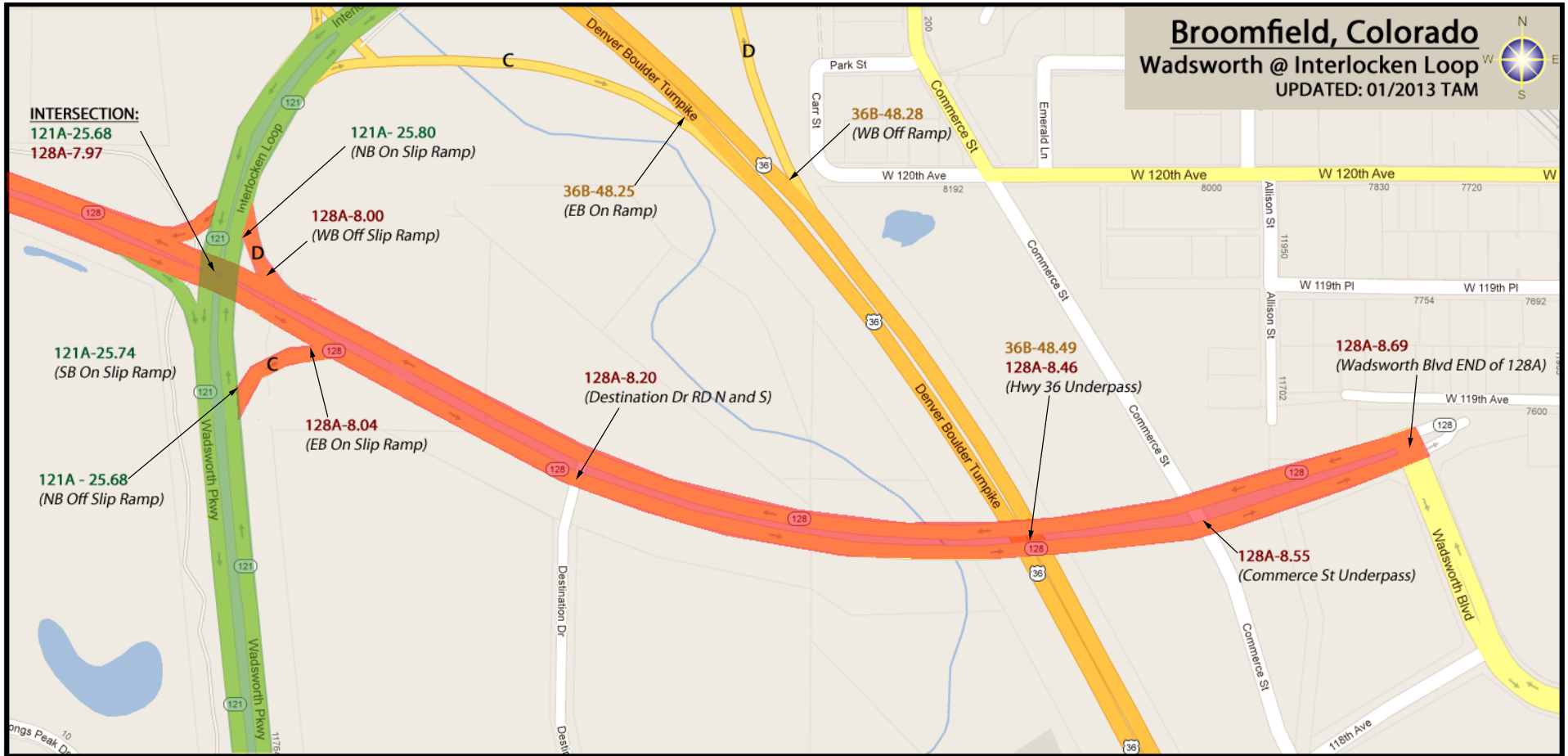
JCT:
121A-25.68
128A-7.97

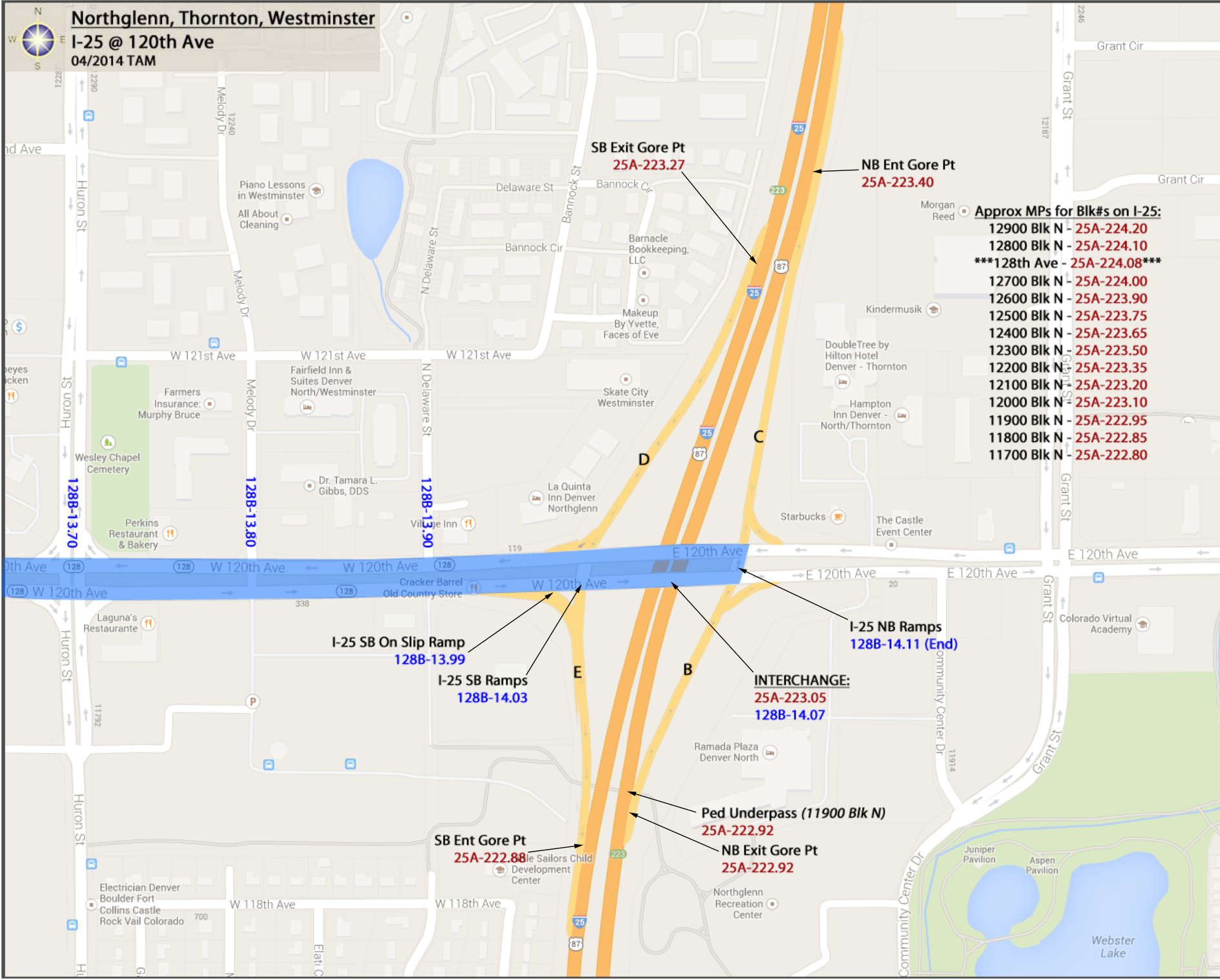
121A-25.68
(NB Off Slip Ramp)

128A-8.20
(Destination Dr)

36B-48.49
128A-8.46
(Hwy 36 Underpass)

128A-8.55
(Commerce St Underpass)





Northglenn, Thornton, Westminster
I-25 @ 120th Ave
04/2014 TAM

Approx MP's for Blk#s on I-25:

12900 Blk N	- 25A-224.20
12800 Blk N	- 25A-224.10
128th Ave	- 25A-224.08
12700 Blk N	- 25A-224.00
12600 Blk N	- 25A-223.90
12500 Blk N	- 25A-223.75
12400 Blk N	- 25A-223.65
12300 Blk N	- 25A-223.50
12200 Blk N	- 25A-223.35
12100 Blk N	- 25A-223.20
12000 Blk N	- 25A-223.10
11900 Blk N	- 25A-222.95
11800 Blk N	- 25A-222.85
11700 Blk N	- 25A-222.80

SB Exit Gore Pt
25A-223.27

NB Ent Gore Pt
25A-223.40

I-25 SB On Slip Ramp
128B-13.99

I-25 SB Ramps
128B-14.03

I-25 NB Ramps
128B-14.11 (End)

INTERCHANGE:
25A-223.05
128B-14.07

SB Ent Gore Pt
25A-222.88

Ped Underpass (11900 Blk N)
25A-222.92

NB Exit Gore Pt
25A-222.92

128B-13.70

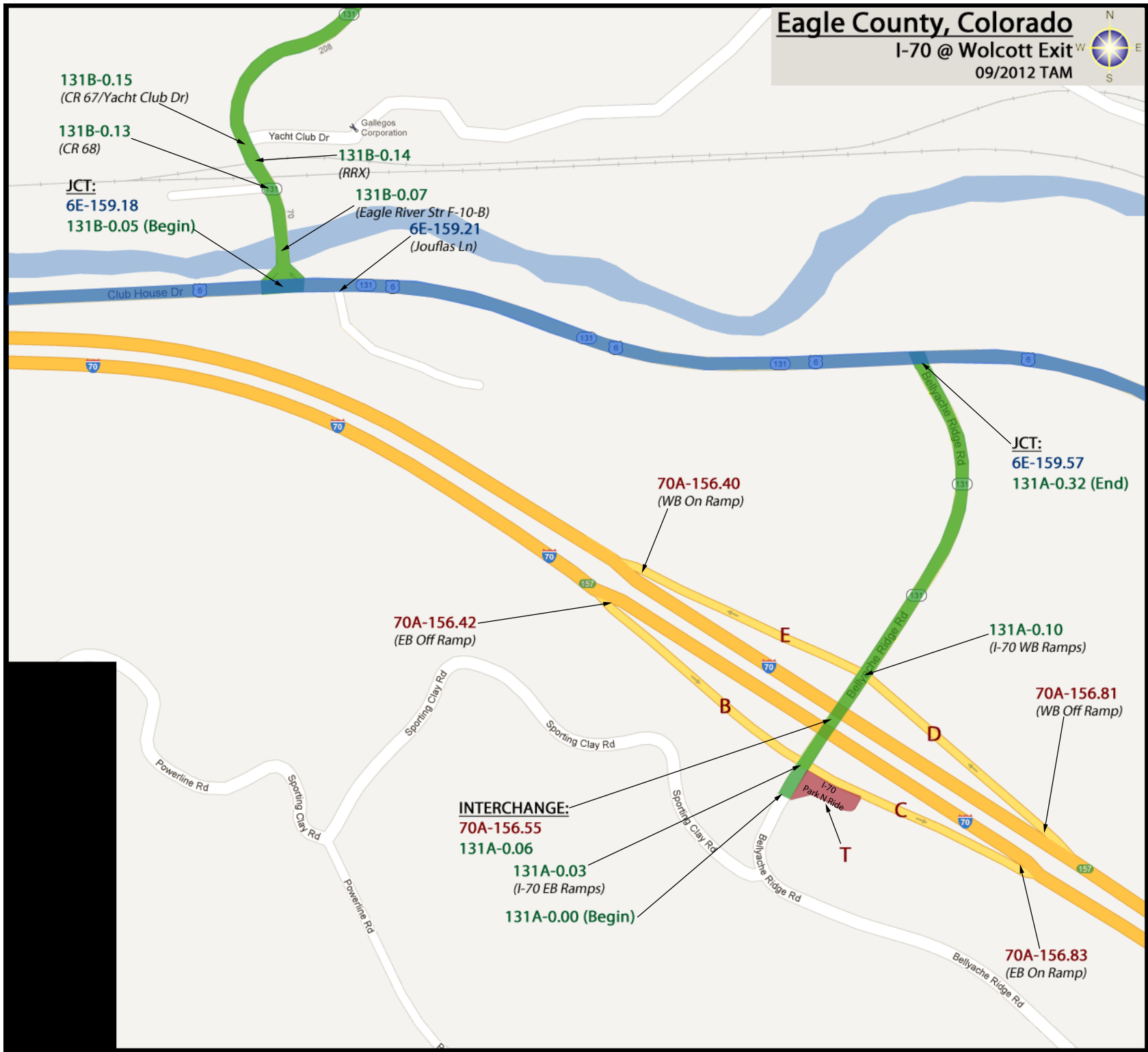
128B-13.80

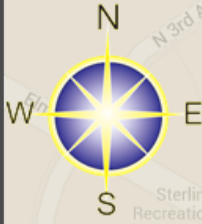
128B-13.90

Eagle County, Colorado

I-70 @ Wolcott Exit

09/2012 TAM





Sterling, Colorado

SH006J-403.93-405.13
SH006Z-000.00-000.60
SH014C-236.55-236.92
SH138A-000.00-000.60
SH138Z-000.00-000.61
UPDATED: 07/2013 TAM



JCT:
138A-0.55
138Z-0.01 (Begin)

JCT:
6Z-0.09
138Z-0.61 (End)

JCT:
6J-404.64
6Z-0.00 (Begin)
138A-0.00 (Begin)

JCT:
6J-404.46
14C-236.92

Frontage Rd Access:
6J-404.99

Chestnut St Frontage Road (404.64-404.99):
-Does not show up in OTIS as a frontage road
-Runs directly under Chestnut Bridge
-Parking areas between the bridge columns
*CODE all south side intersection "P"
*CODE all north side intesections "M"

Morgan County, Colorado

I-76 @ Exit 79 Log Lane Village & Fort Morgan Exit

UPDATED: 01/13 TAM





Fort Morgan, Colorado

I-76 @ Main St (Exit #80)

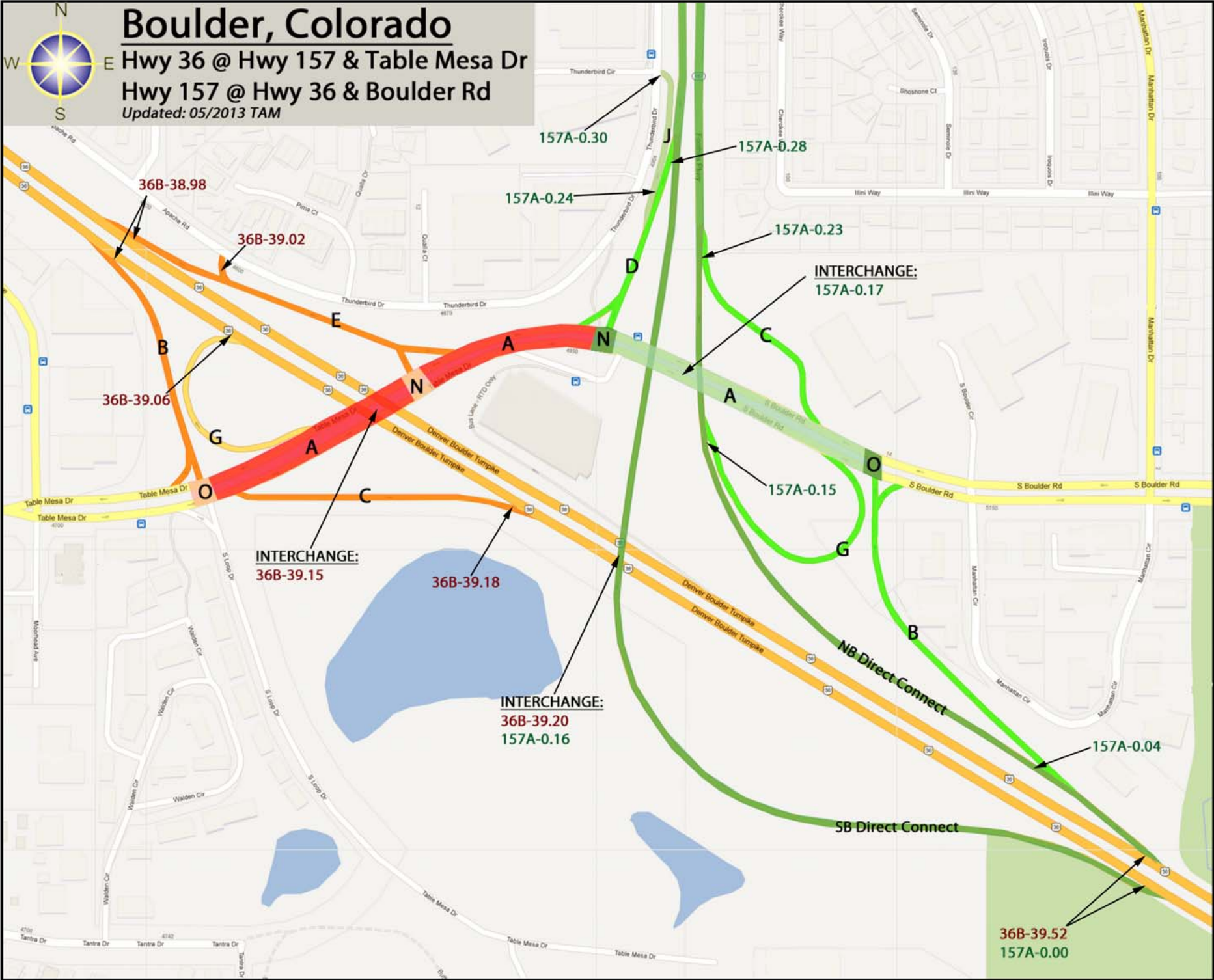
01/13 TAM





Boulder, Colorado

Hwy 36 @ Hwy 157 & Table Mesa Dr
Hwy 157 @ Hwy 36 & Boulder Rd
Updated: 05/2013 TAM



Boulder, Colorado

Foothills Pkwy @ Diagonal Hwy

03/2016 TAM



W
S
E
N
Savannah Ct
Petersburg St
St Johns Ave
nte Dr
S Hampton Cir

47th St

47th St

47th St

47th St

47th St

47th St

47th St

47th St

47th St

47th St

47th St

47th St

47th St

47th St

Foothills Pkwy NB Off Loop
Ramp to Diagonal Hwy
119B-45.33
157A-4.20

Diagonal Hwy @
Foothills Pkwy End Pt
119B-45.77
157A-4.53 (END)

Foothills Pkwy @
47th St Overpass
157A-4.03

Diagonal Hwy @
Foothills Pkwy SB Loop On Ramp
119B-45.33
157A-4.20

Foothills Pkwy SB Exit Gore Pt
to Diagonal Hwy
157A-3.95

Diagonal Hwy @
Independence Rd
119B-45.10

Diagonal Hwy @
34th St
119B-44.76

Diagonal Hwy @
47th St
119B-45.02

Diagonal Hwy @ Foothills
Pkwy SB Slip Off Ramp
119B-44.86

INTERCHANGE:
119B-44.98
157A-3.73

Diagonal Hwy @ Foothills
Pkwy SB Slip On Ramp
119B-44.88

Diagonal Hwy @
Foothills Pkwy SB Ramps
119B-44.92

Foothills Pkwy SB Exit Gore Pt
to Diagonal Hwy
157A-3..60

Vista Village
Mobile Home

Pleasant View
Soccer Fields

Boulder Jewish
Community Center...

UCAR Foothills
Laboratory Facilities

Hayden Lake

Kalmia Ave

Independence Rd

Independence Rd

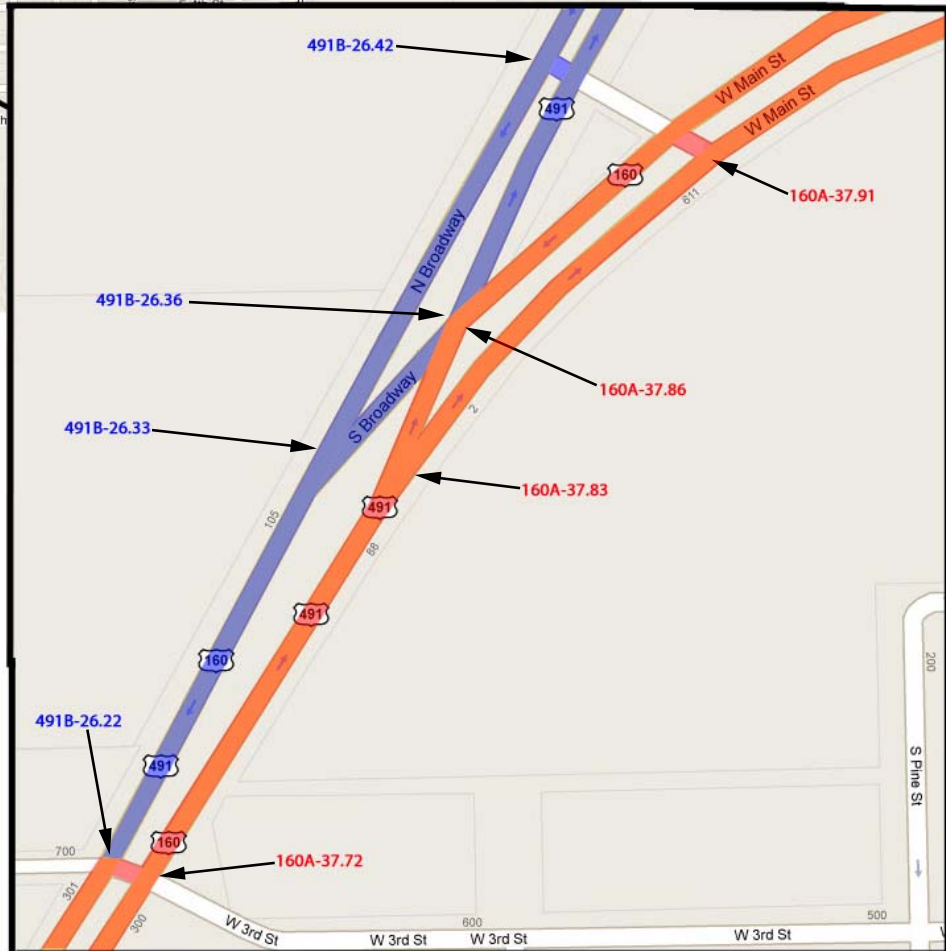
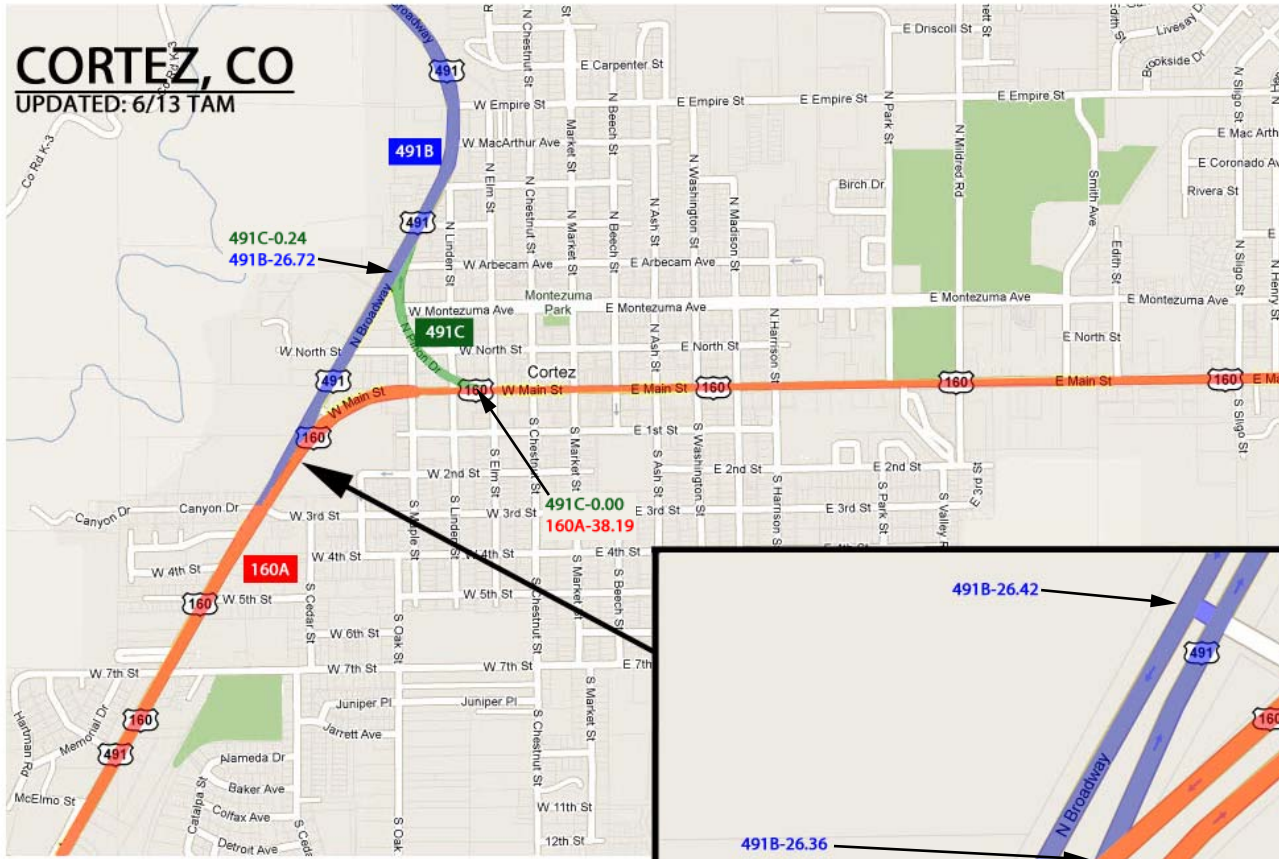

Hayden Pl

Row

Vail Cir

CORTEZ, CO

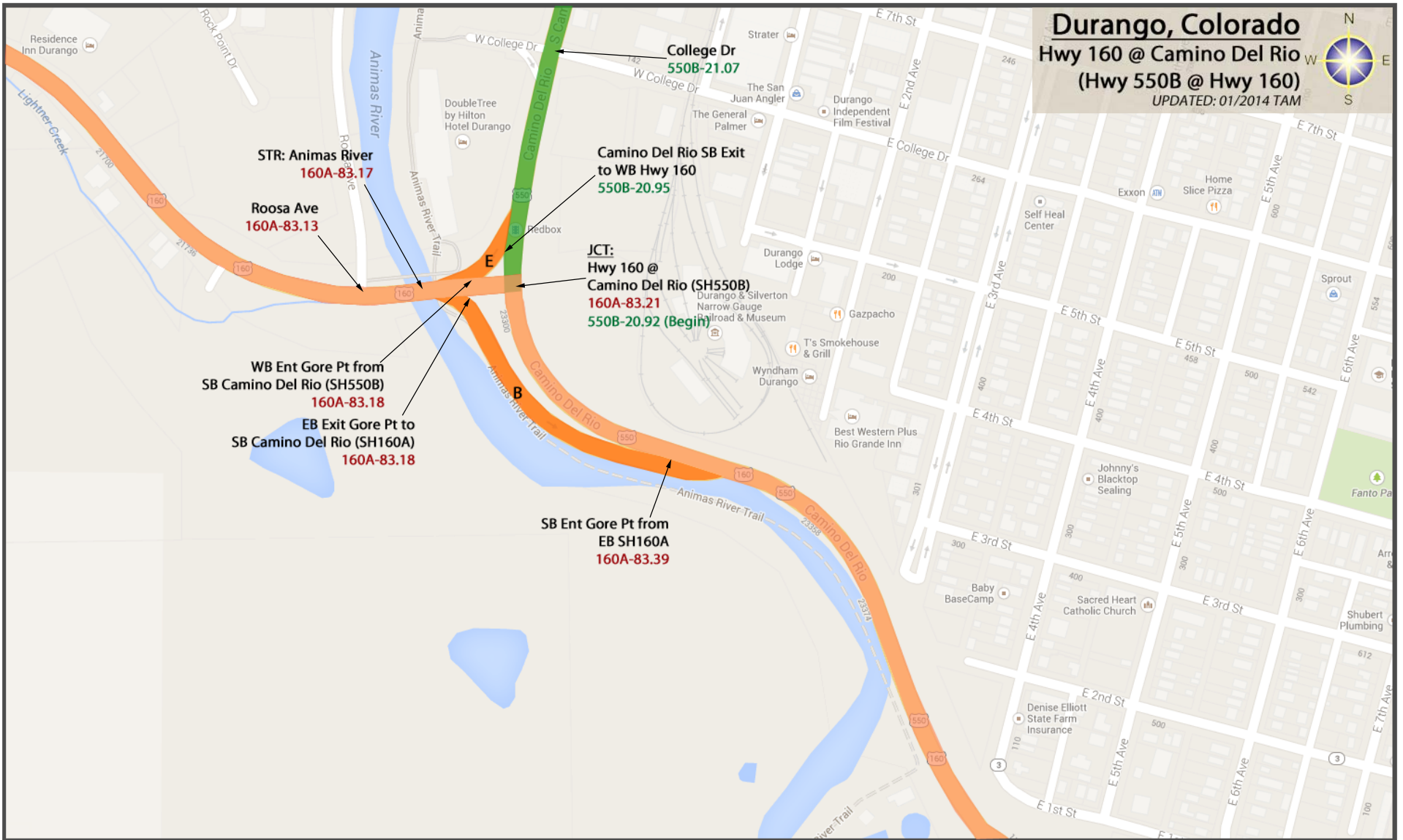
UPDATED: 6/13 TAM



Durango, Colorado

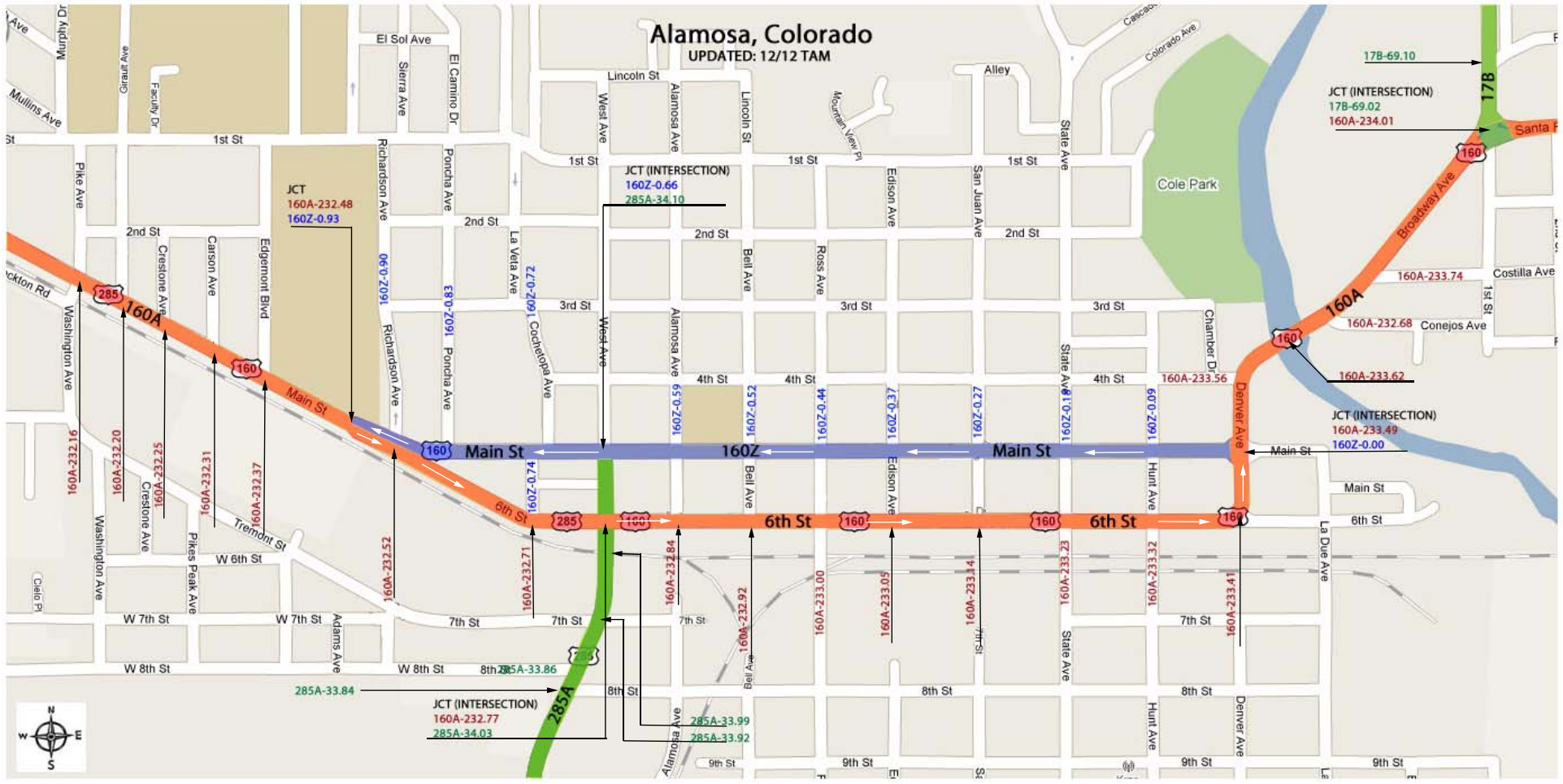
Hwy 160 @ Camino Del Rio (Hwy 550B @ Hwy 160)

UPDATED: 01/2014 TAM



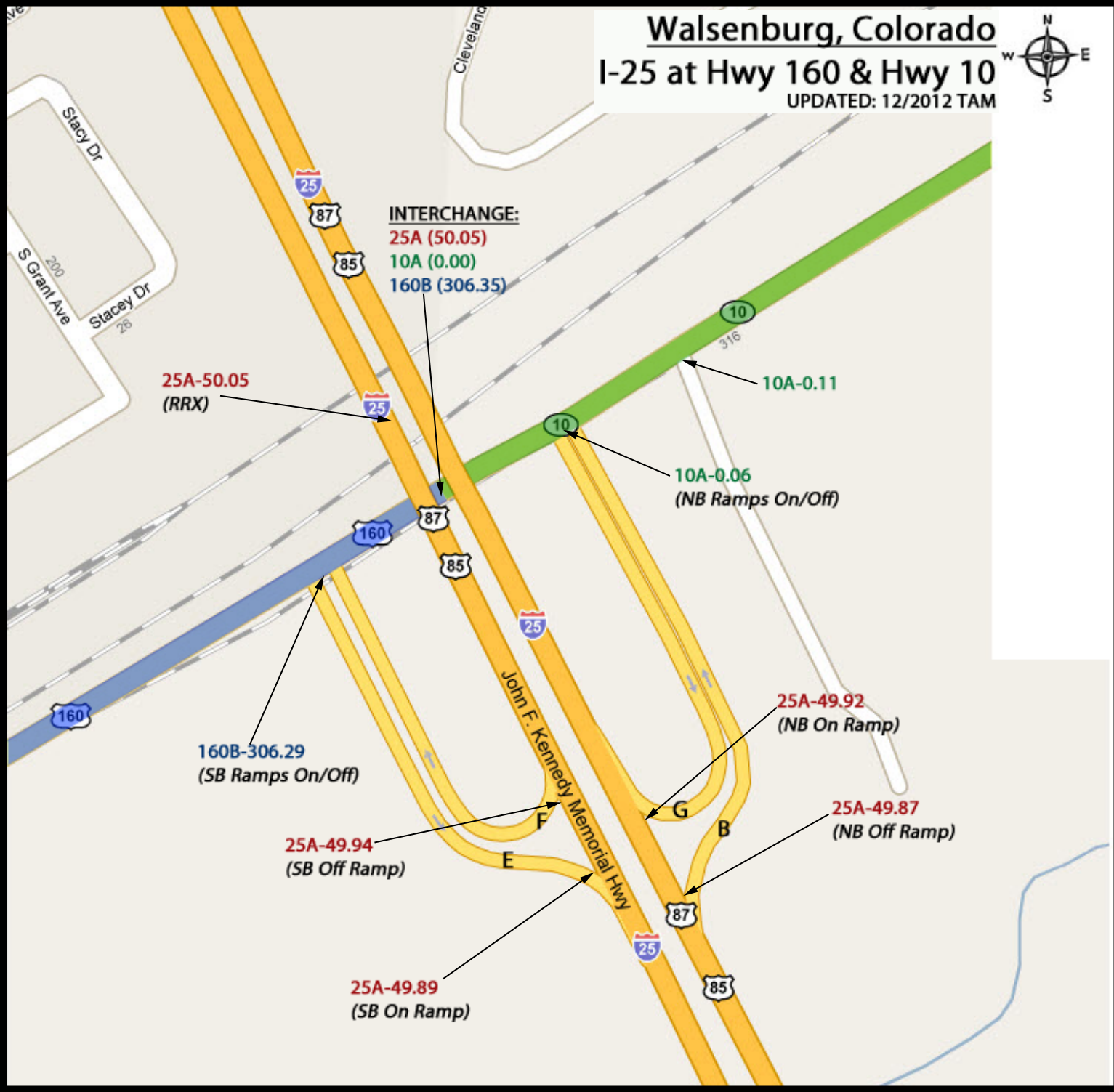
Alamosa, Colorado

UPDATED: 12/12 TAM



Walsenburg, Colorado I-25 at Hwy 160 & Hwy 10

UPDATED: 12/2012 TAM

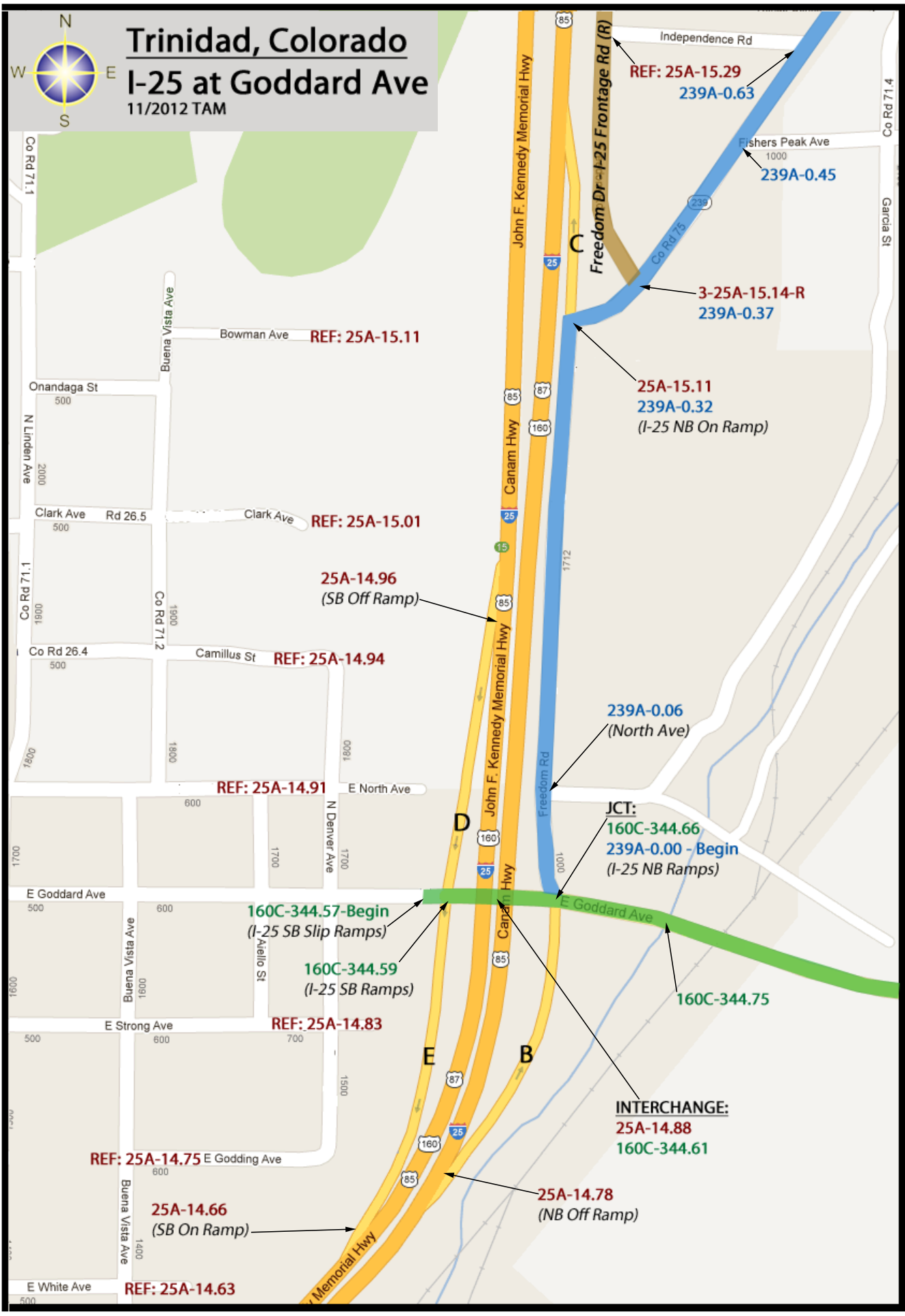




Trinidad, Colorado

I-25 at Goddard Ave

11/2012 TAM

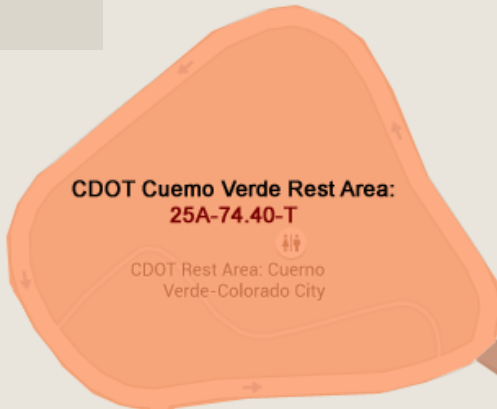




Colorado City, Colorado

I-25 @ Exit 74 (Hwy 165)

UPDATED: 04/16 TAM



CDOT Cuemo Verde Rest Area:
25A-74.40-T

CDOT Rest Area: Cuerno Verde-Colorado City

**Hwy 165 @
CDOT Cuemo Verde Rest Area:**
165A-36.71

Max's Place

Three Sister's
Tavern & Grill

**Hwy 165 @
Service Rd:**
165A-36.63

**Hwy 165 @
Algonquin Way**
165A-36.56

**Hwy 165 @
I-25 SB Ramps:**
165A-36.80

**Hwy 165 @
I-25 NB Ramps:**
165A-36.89

Obie's Fillin' Station
- Best Barbecue In...

**Hwy 165 @ Abby Rd
I-25 E Frontage Rd:**
25A-74.37-R
165A-36.89 (END)

SB Exit Gore Pt:
25A-74.60

NB Ent Gore Pt:
25A-74.64

INTERCHANGE:
25A-74.37
165A-36.84

**NB Exit Gore Pt
SB Ent Gore Pt**
25A-74.23

I-25 E Frontage Rd (L)

Pueblo Fwy

John F. Kennedy Memorial Hwy

Canam Hwy

I-25 E Frontage Rd (R)

U.S. Hwy 85

Abby Rd / I-25 E Frontage Rd (R)

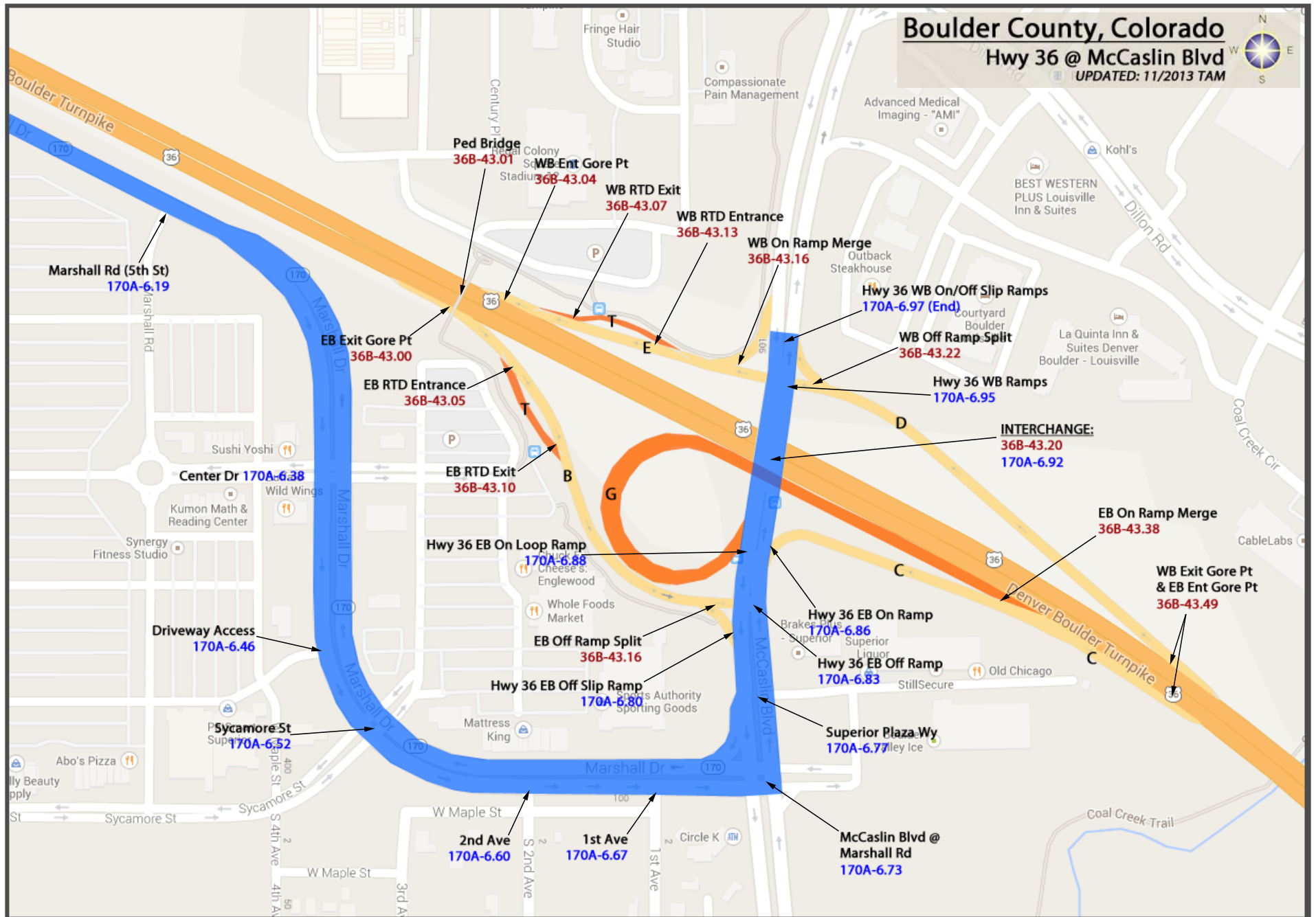
Pueblo South / Colorado City KOA



Boulder County, Colorado

Hwy 36 @ McCaslin Blvd

UPDATED: 11/2013 TAM





Bent County, Colorado

Hwy 50 @ Hwy 194

(north of Las Animas)

Updated: 03/2016 TAM



Las Animas
CDOT Maint. Yard
50B-400.40-T

CARQUEST Auto Parts

Americas Best Value Inn

Bent Fort Inn

Hwy 194 EB Exit to "Las Animas"
Hwy 194 WB Ent Gore Pt to "Bents Fort"
194A-19.90

Hwy 50 WB Exit Gore Pt
to "Bents Fort"
50B-400.25

JCT: Hwy 50 @ Hwy 194
50B-400.45
194A-20.33 (End)

Hwy 194 @ CR 11
194A-20.30

Hwy 194 EB Ent Gore Pt
194A-20.12

Hwy 50 EB Exit Gore Pt
to "Bent Forts"
50B-400.25

Interchange:
Hwy 194 @ Hwy 50
50B-400.16
194A-20.03

Hwy 50 EB Ent Gore Pt
to "Las Animas"
50B-400.10



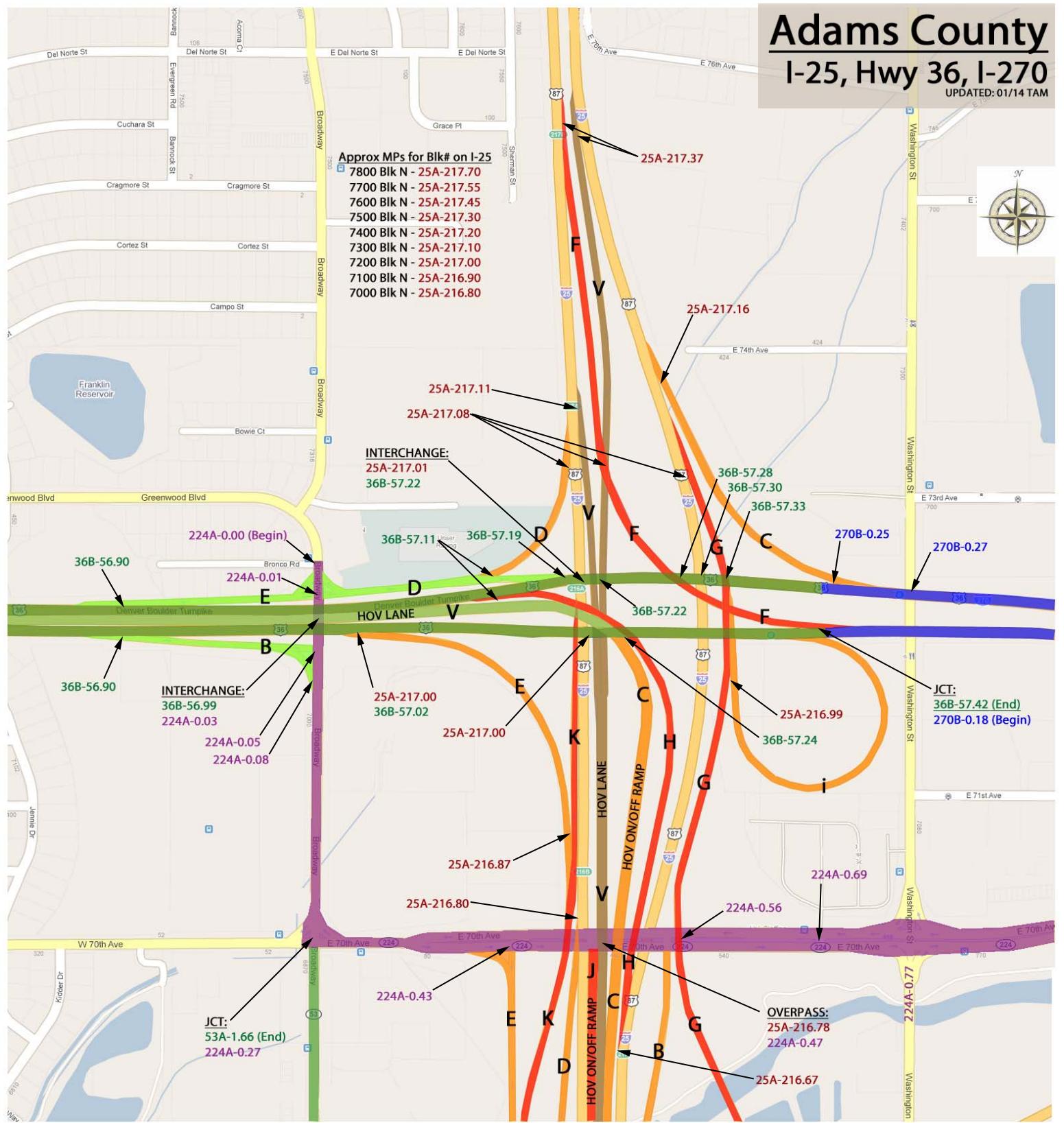
Adams County

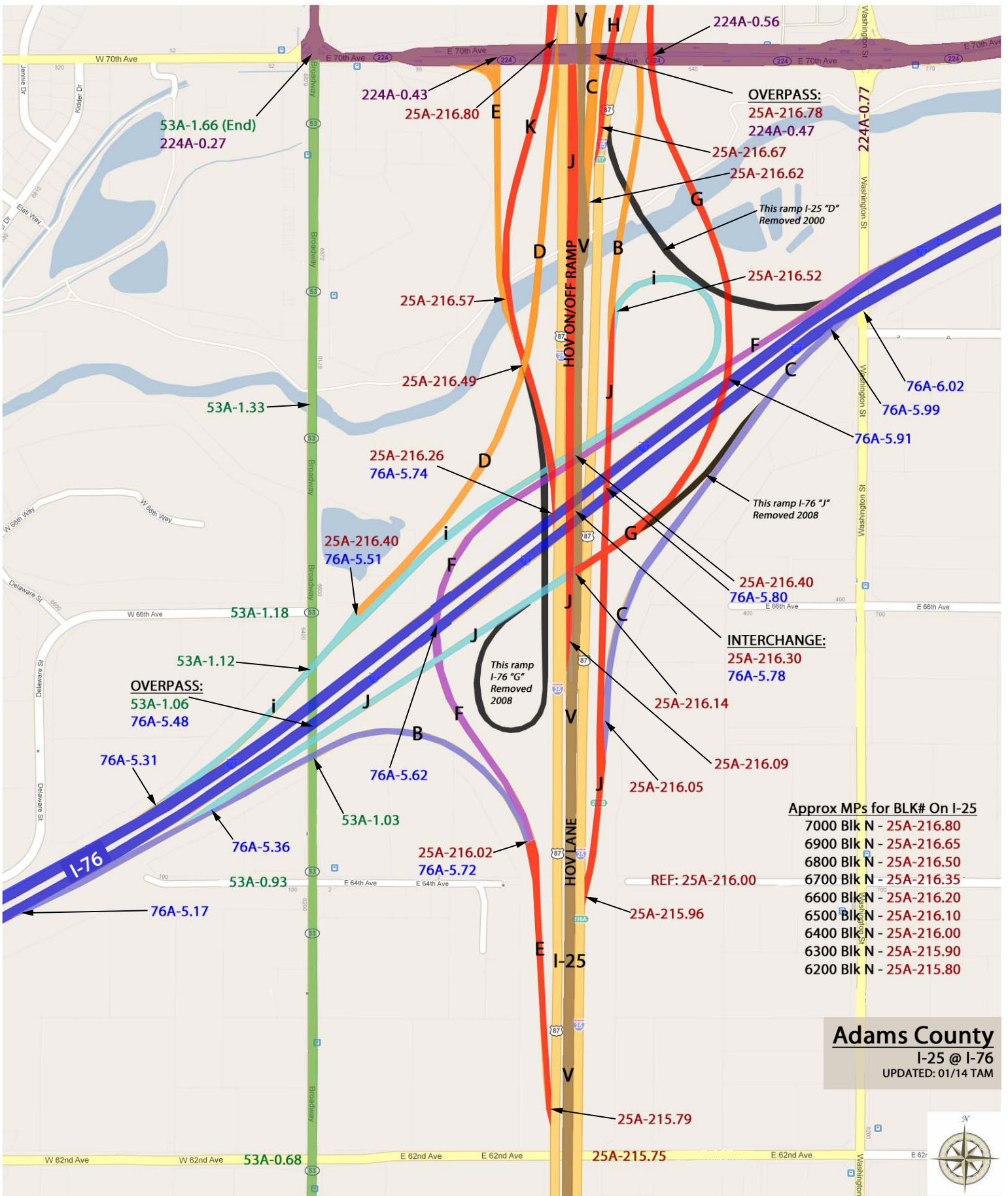
I-25, Hwy 36, I-270

UPDATED: 01/14 TAM



- Approx MPs for Blk# on I-25**
- 7800 Blk N - 25A-217.70
 - 7700 Blk N - 25A-217.55
 - 7600 Blk N - 25A-217.45
 - 7500 Blk N - 25A-217.30
 - 7400 Blk N - 25A-217.20
 - 7300 Blk N - 25A-217.10
 - 7200 Blk N - 25A-217.00
 - 7100 Blk N - 25A-216.90
 - 7000 Blk N - 25A-216.80





Approx MPs for BLK# On I-25

7000 Blk N	- 25A-216.80
6900 Blk N	- 25A-216.65
6800 Blk N	- 25A-216.50
6700 Blk N	- 25A-216.35
6600 Blk N	- 25A-216.20
6500 Blk N	- 25A-216.10
6400 Blk N	- 25A-216.00
6300 Blk N	- 25A-215.90
6200 Blk N	- 25A-215.80

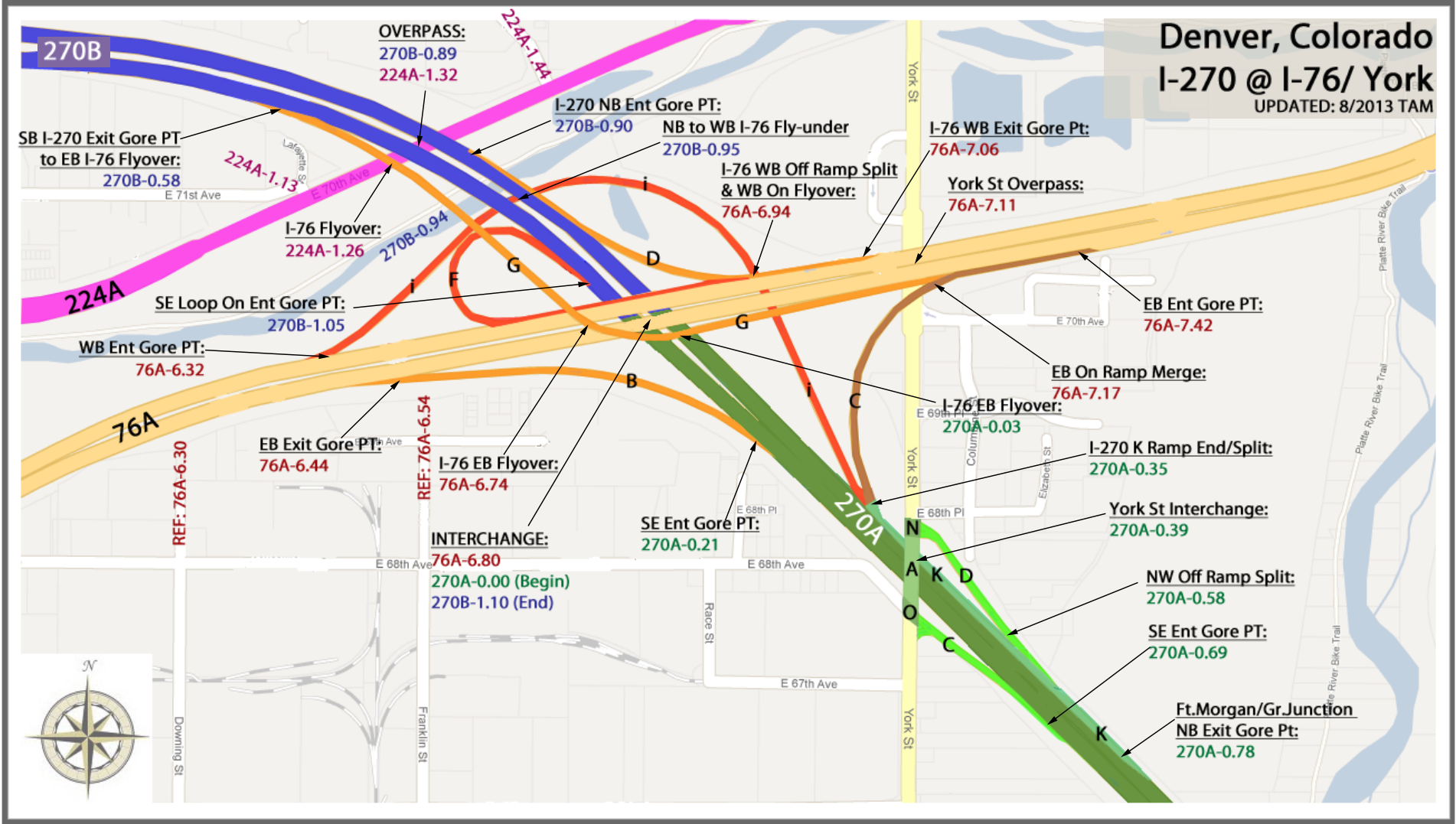
REF: 25A-216.00

Adams County
 I-25 @ I-76
 UPDATED: 01/14 TAM



Denver, Colorado I-270 @ I-76/ York

UPDATED: 8/2013 TAM

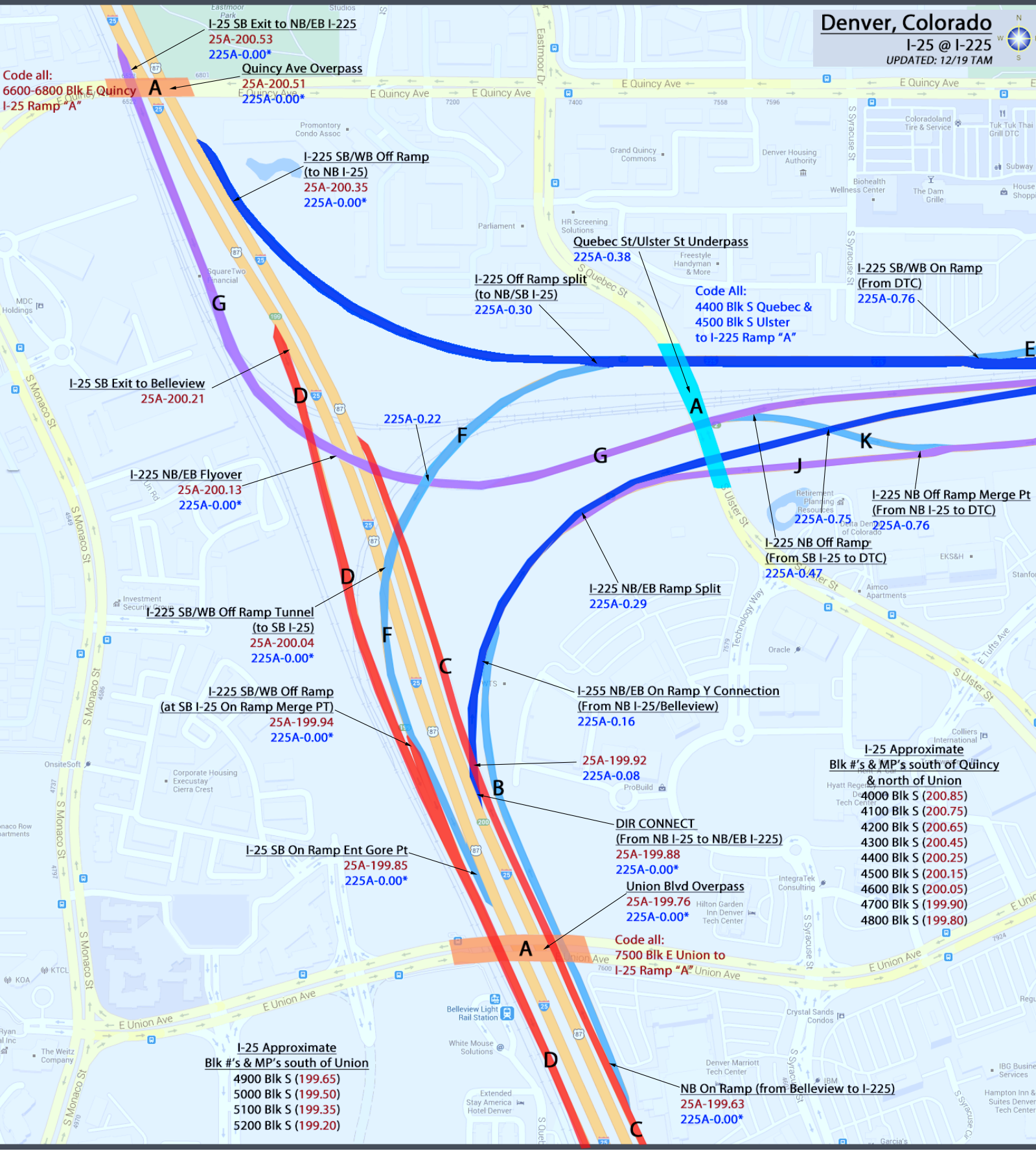


Denver, Colorado

I-25 @ I-225
 UPDATED: 12/19 TAM



Code all:
 6600-6800 Blk E Quincy
 I-25 Ramp "A"



I-25 SB Exit to NB/EB I-225
 25A-200.53
 225A-0.00*

Quincy Ave Overpass
 25A-200.51
 225A-0.00*

I-225 SB/WB Off Ramp
 (to NB I-25)
 25A-200.35
 225A-0.00*

Quebec St/Ulster St Underpass
 225A-0.38

I-225 Off Ramp split
 (to NB/SB I-25)
 225A-0.30

Code All:
 4400 Blk S Quebec &
 4500 Blk S Ulster
 to I-225 Ramp "A"

I-225 SB/WB On Ramp
 (From DTC)
 225A-0.76

I-25 SB Exit to Bellevue
 25A-200.21

225A-0.22

I-225 NB/EB Flyover
 25A-200.13
 225A-0.00*

Retirement
 Planning
 Resources
 225A-0.75

I-225 NB Off Ramp Merge Pt
 (From NB I-25 to DTC)
 225A-0.76

I-225 NB Off Ramp
 (From SB I-25 to DTC)
 225A-0.47

I-225 SB/WB Off Ramp Tunnel
 (to SB I-25)
 25A-200.04
 225A-0.00*

I-225 NB/EB Ramp Split
 225A-0.29

I-225 NB/EB On Ramp Y Connection
 (From NB I-25/Bellevue)
 225A-0.16

25A-199.92
 225A-0.08

I-25 Approximate
 Blk #'s & MP's south of Quincy
 & north of Union

- 4000 Blk S (200.85)
- 4100 Blk S (200.75)
- 4200 Blk S (200.65)
- 4300 Blk S (200.45)
- 4400 Blk S (200.25)
- 4500 Blk S (200.15)
- 4600 Blk S (200.05)
- 4700 Blk S (199.90)
- 4800 Blk S (199.80)

I-25 SB On Ramp Ent Gore Pt
 25A-199.85
 225A-0.00*

DIR CONNECT
 (From NB I-25 to NB/EB I-225)
 25A-199.88
 225A-0.00*

Union Blvd Overpass
 25A-199.76
 225A-0.00*

Code all:
 7500 Blk E Union to
 I-25 Ramp "A" Union Ave

I-25 Approximate
 Blk #'s & MP's south of Union

- 4900 Blk S (199.65)
- 5000 Blk S (199.50)
- 5100 Blk S (199.35)
- 5200 Blk S (199.20)

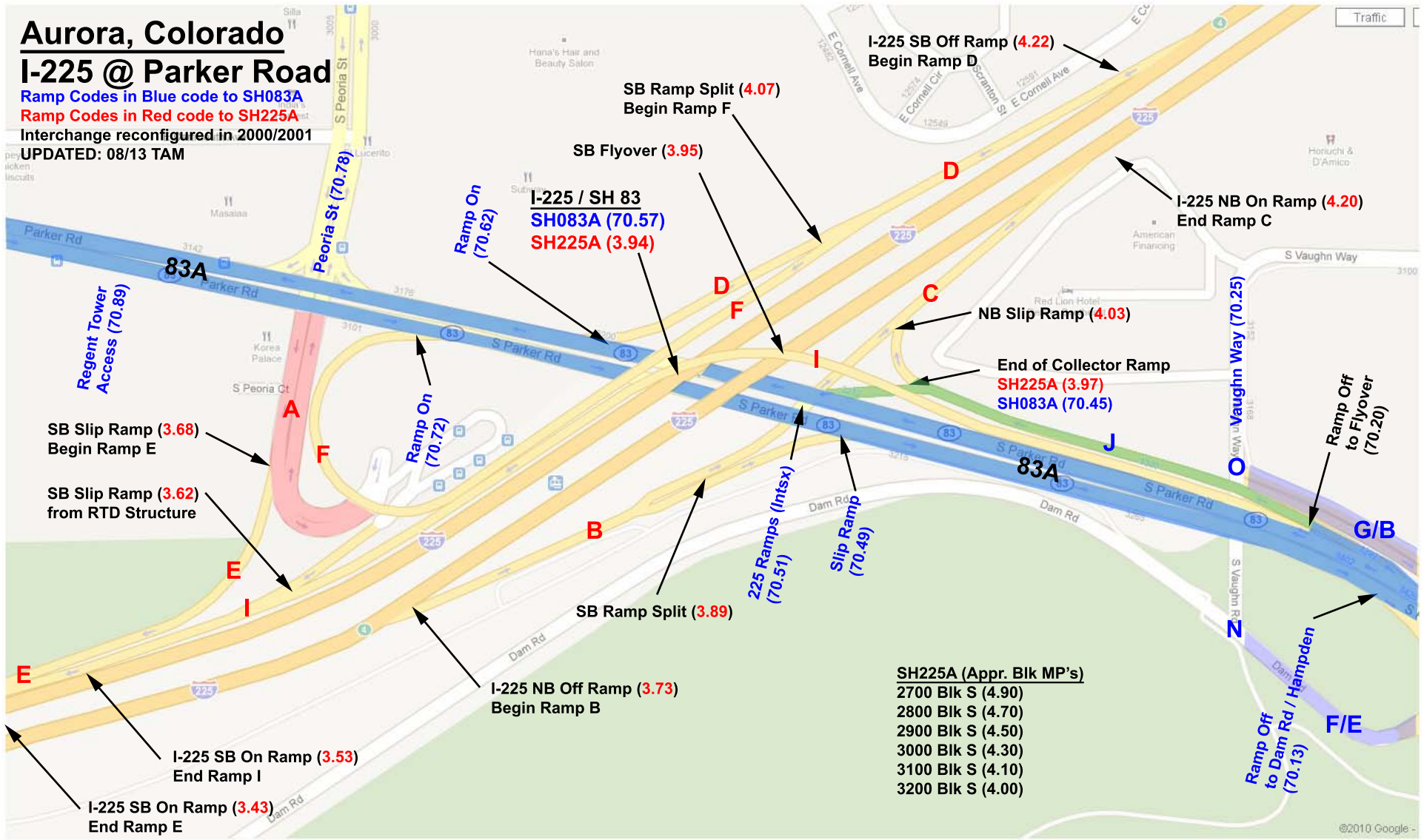
NB On Ramp (from Bellevue to I-225)
 25A-199.63
 225A-0.00*

Aurora, Colorado

I-225 @ Parker Road

Ramp Codes in Blue code to SH083A
 Ramp Codes in Red code to SH225A

Interchange reconfigured in 2000/2001
 UPDATED: 08/13 TAM



SH225A (Appr. Blk MP's)

2700 Blk S	(4.90)
2800 Blk S	(4.70)
2900 Blk S	(4.50)
3000 Blk S	(4.30)
3100 Blk S	(4.10)
3200 Blk S	(4.00)

Aurora, Colorado

I-225 @ Iliff Ave

*I-225 SB Ramp Intersections
Reconfigured in 2003*

*I-225 NB Ramp Intersections
Reconfigured in 2001/2002*

2012-Present - under construction

UPDATED: 04/2016 TAM

**I-225 SB Off Ramp (5.61)
Begin Ramp D**

**I-225 SB On Ramp (5.41)
End Loop Ramp I**

**I-225 SB On Ramp (5.06)
End Ramp E**

**I-225 NB On Ramp (5.69)
End Ramp C**

Evans Ave (5.64)

NB On Ramp Meter (5.52)

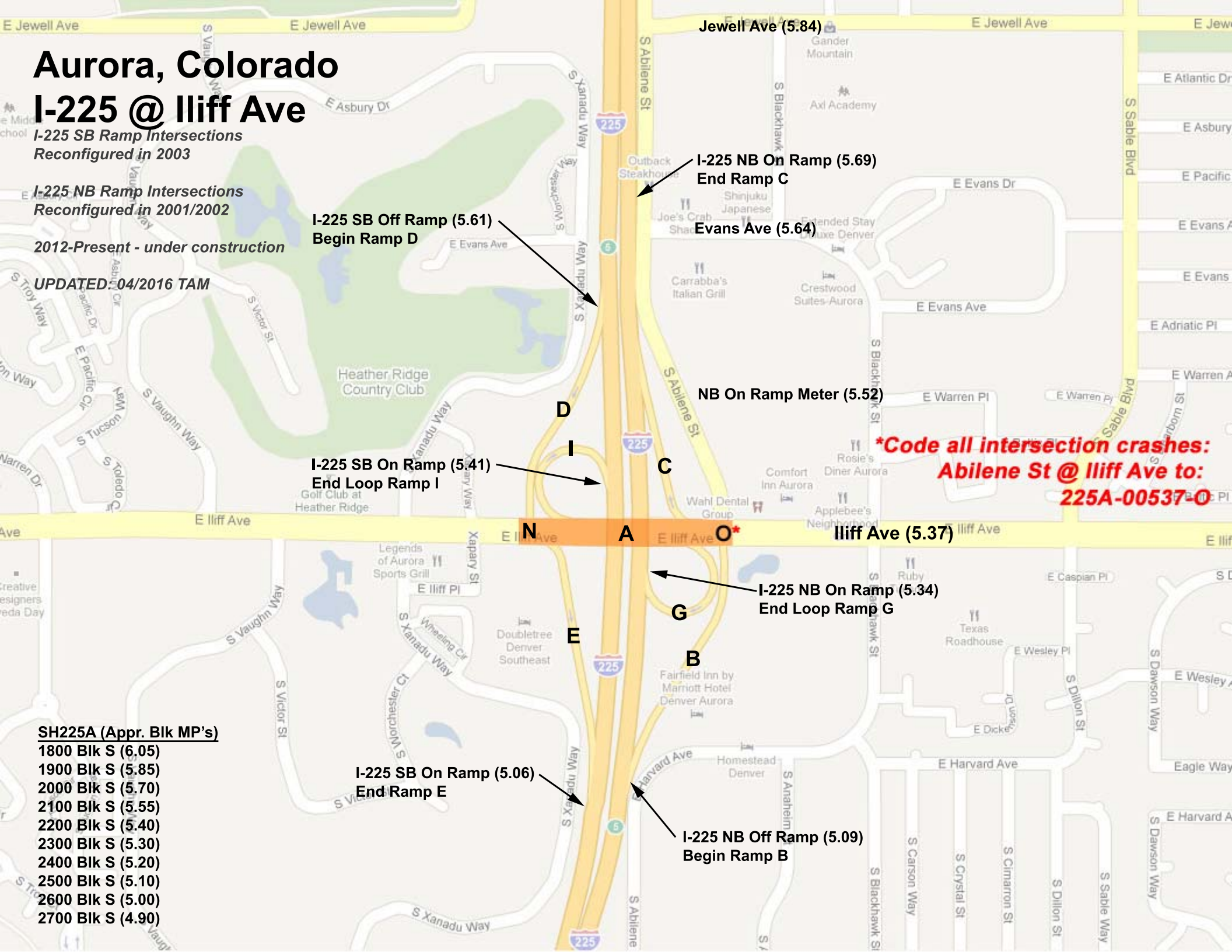
**I-225 NB On Ramp (5.34)
End Loop Ramp G**

**I-225 NB Off Ramp (5.09)
Begin Ramp B**

***Code all intersection crashes:
Abilene St @ Iliff Ave to:
225A-00537-O**

SH225A (Appr. Blk MP's)

- 1800 Blk S (6.05)
- 1900 Blk S (5.85)
- 2000 Blk S (5.70)
- 2100 Blk S (5.55)
- 2200 Blk S (5.40)
- 2300 Blk S (5.30)
- 2400 Blk S (5.20)
- 2500 Blk S (5.10)
- 2600 Blk S (5.00)
- 2700 Blk S (4.90)



Aurora, Colorado

I-225 @ Mississippi Ave

UPDATED: 06/13 TAM



SH225A (Approx Blk MP's)

- 600 Blk S (7.50)
- 700 Blk S (7.35)
- 800 Blk S (7.25)
- 900 Blk S (7.10)
- 1000 Blk S (7.00)

SH225A (Approx Blk MP's)

- 1100 Blk S (6.85)
- 1200 Blk S (6.75)
- 1300 Blk S (6.60)
- 1400 Blk S (6.50)
- 1500 Blk S (6.40)
- 1600 Blk S (6.30)
- 1700 Blk S (6.15)
- 1800 Blk S (6.05)

(7.15)

(7.18)

NB On/SB Off Ramp (7.19)

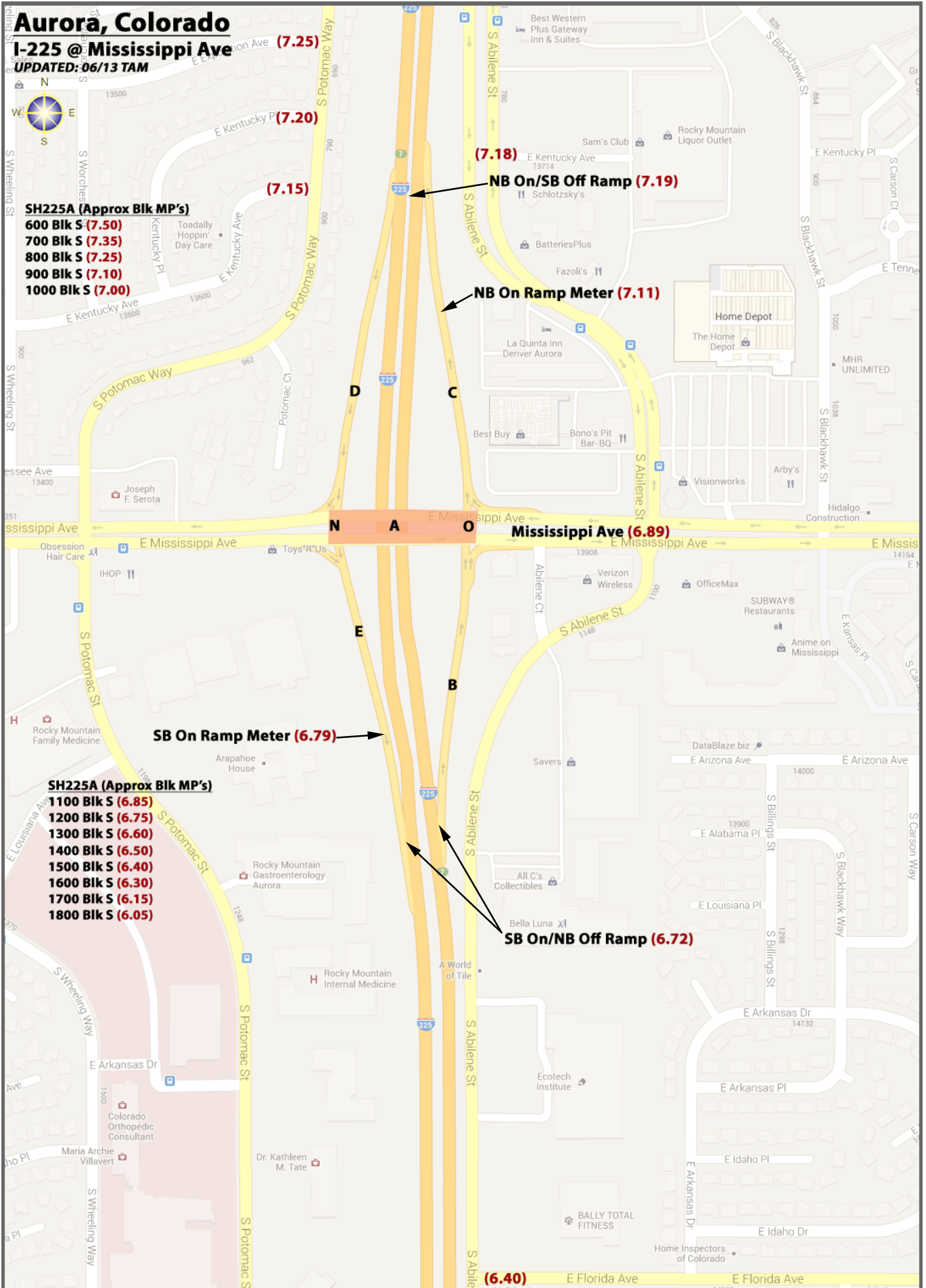
NB On Ramp Meter (7.11)

Mississippi Ave (6.89)

SB On Ramp Meter (6.79)

SB On/NB Off Ramp (6.72)

(6.40)



Aurora, Colorado

I-225 @ Alameda

UPDATED: 06/2014 TAM





Arapahoe/Adams County

Aurora, Colorado

I-225 @ Colfax/17th PI

****New Configuration opened Feb 2013****

TAM 10/2013



**I-225 SB Exit Gore PT
To Colfax/17th PI**
mile point approx
225A-10.51

**I-225 NB Ent Gore PT
From Colfax/17th PI**
mile point approx
225A-10.50

Ref: Montview Blvd **225A-10.50**

Blk #s and Approx MP for I-225

- 1600 Blk N - 225A-10.10
- 1700 Blk N - 225A-10.20
- 1800 Blk N - 225A-10.30
- 1900 Blk N - 225A-10.35
- 2000 Blk N - 225A-10.45
- 2100 Blk N - 225A-10.50
- 2200 Blk N - 225A-10.60
- 2300 Blk N - 225A-10.70

Interchange - 17th PI
mile point approx
225A-10.25

Ref: E St **225A-10.14**

Ref: D St **225A-10.11**

Ref: C St **225A-10.09**

**I-225 SB Ent Gore PT
From 17th PI**
mile point approx
225A-10.01

**I-225 NB Exit Gore PT
To 17th PI**
mile point approx
225A-10.03

Fitzsimons/Potomac
40C-306.19

Yuba St
40C-306.16

Toll Gate Crk
40C-306.28

40C-306.28

Billings St
40C-306.40

RTD Driveway
40C-306.45

Sable Blvd
40C-306.66

Xanadu St
40C-306.03

Ref: 14th Ave **225A-9.83**

I-225 SB Ramps
40C-306.32

I-225 NB Ramps
40C-306.38

I-225/Colfax Interchange:
40C-306.34
225A-9.90

Ref: 14th PI **225A-9.78**

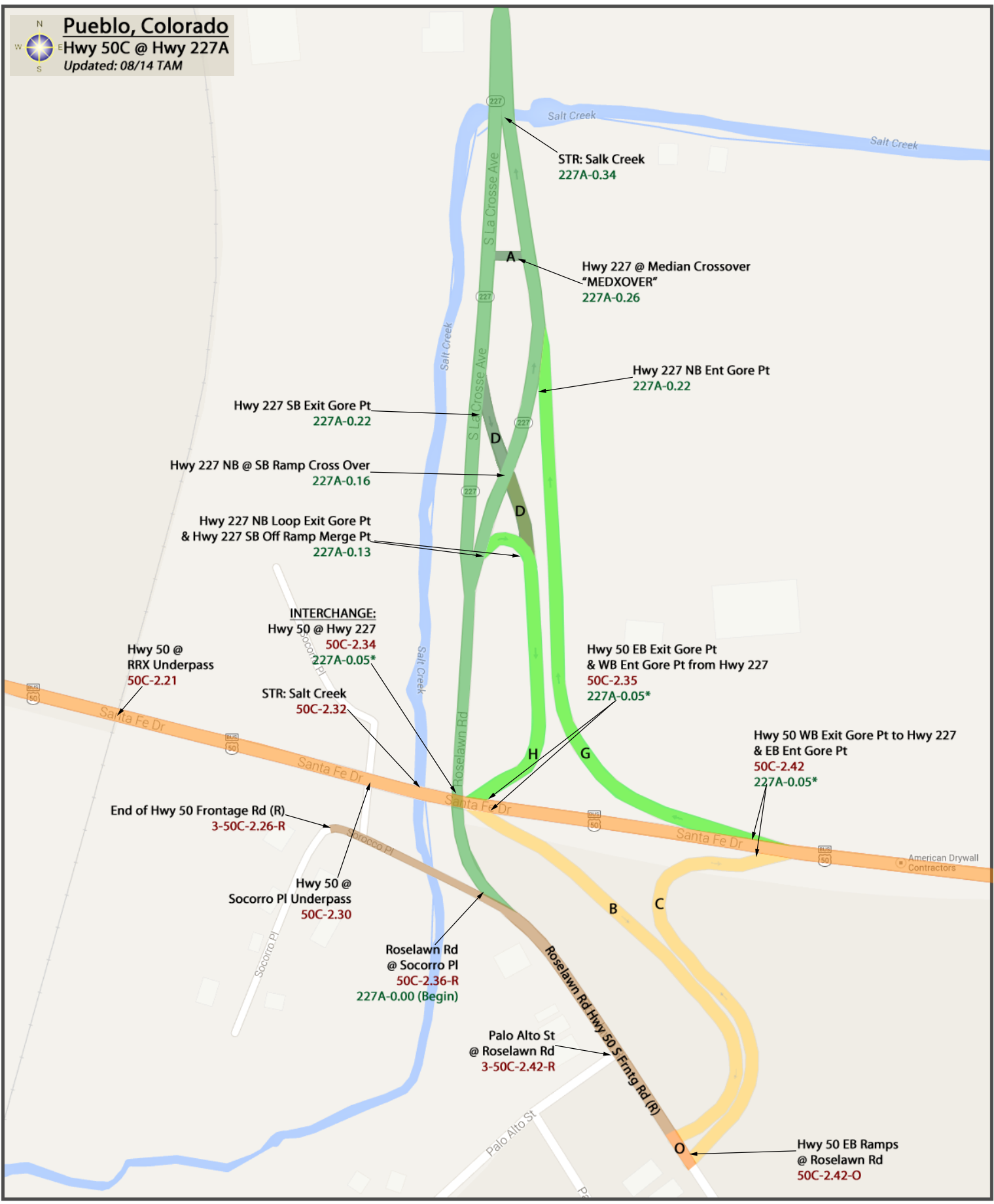
**I-225 SB Ent Gore PT
From Colfax/17th PI**
mile point approx
225A-9.70

**I-225 NB Exit Gore PT
To Colfax**
mile point approx
225A-9.62

Ref: 13th Ave **225A-9.68**

Blk #s and Approx MP for I-225

- 1500 Blk N - 225A-10.00
- 1400 Blk N - 225A-9.85
- 1300 Blk N - 225A-9.75
- 1200 Blk N - 225A-9.50

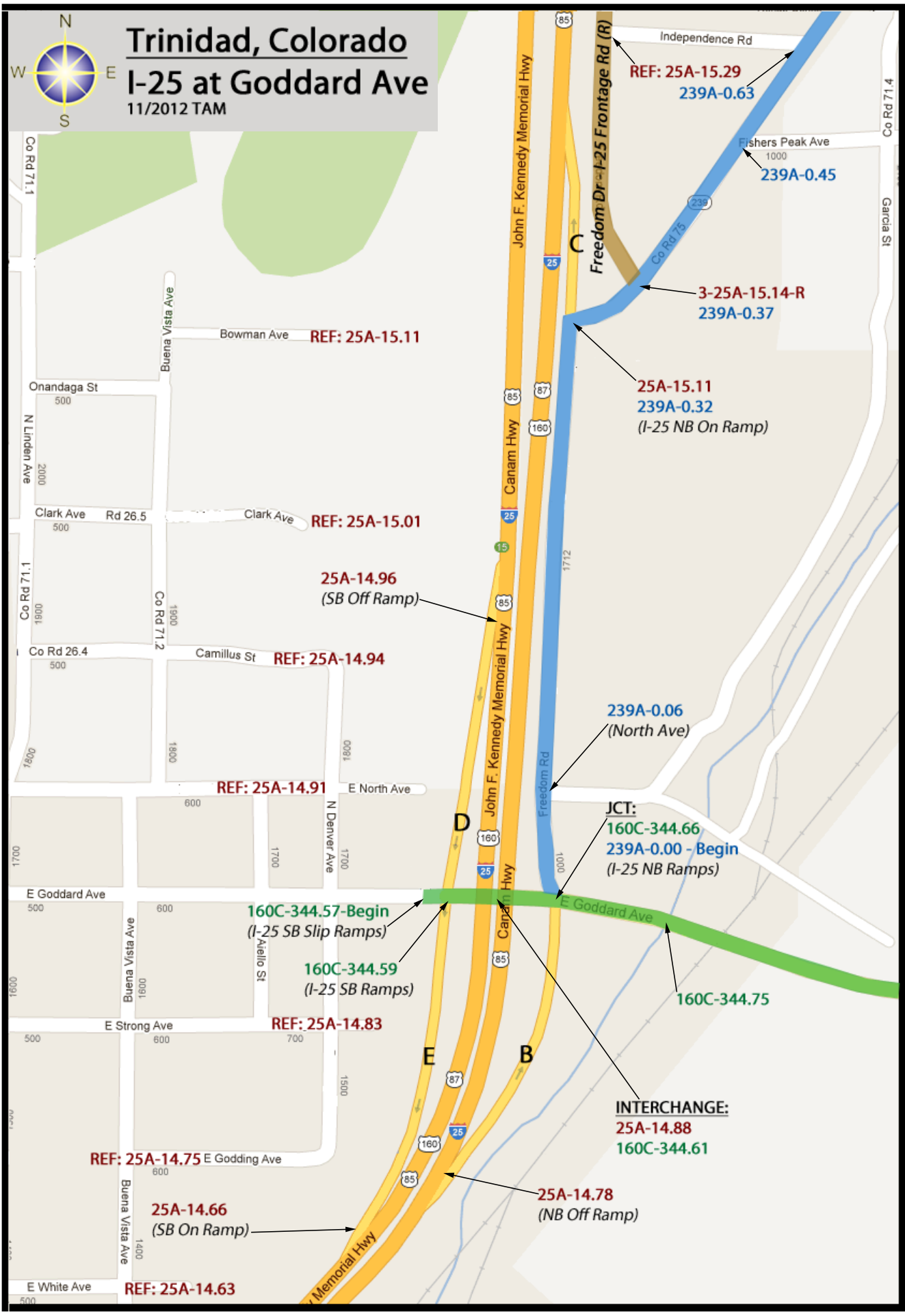




Trinidad, Colorado

I-25 at Goddard Ave

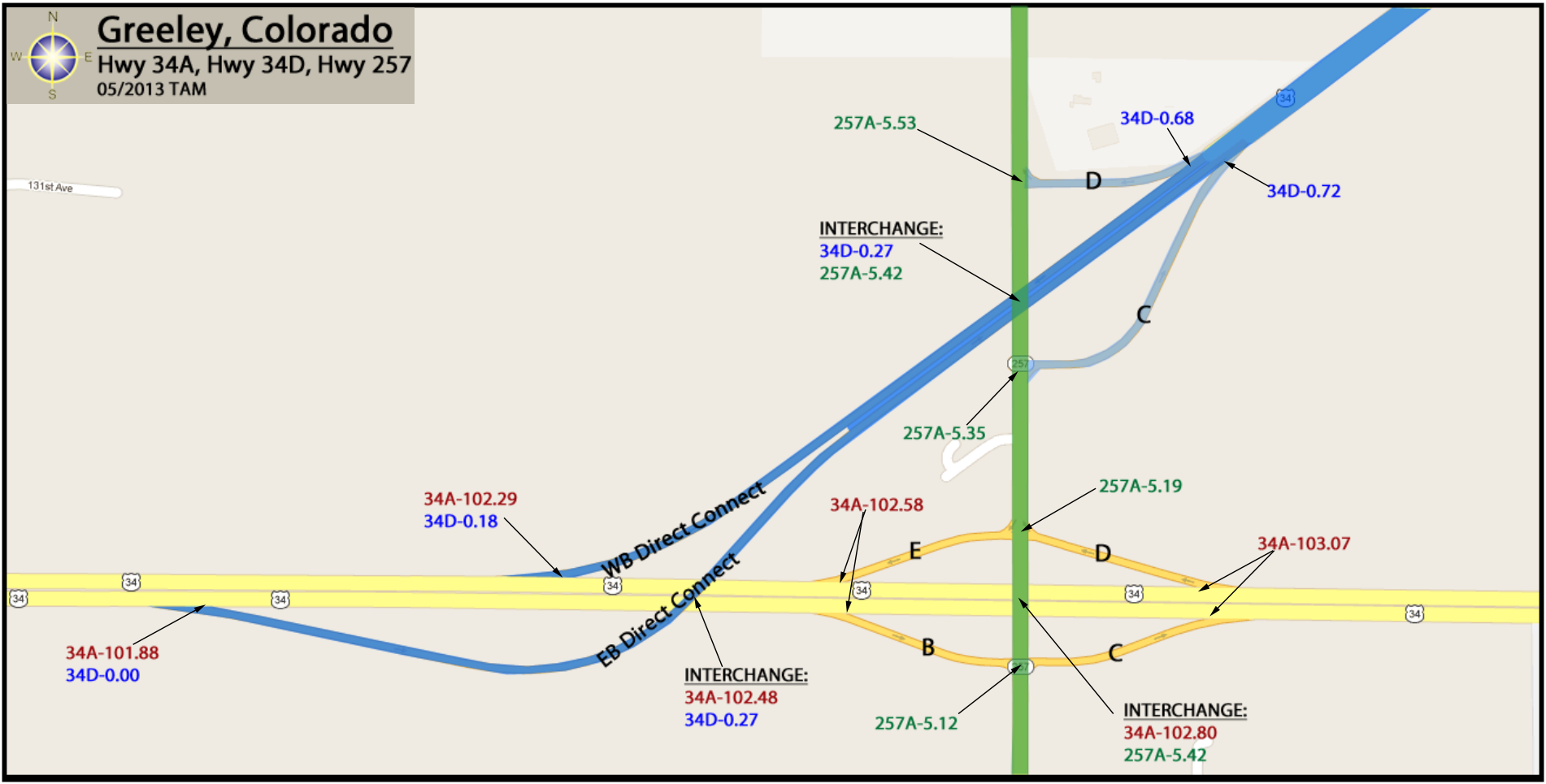
11/2012 TAM





Greeley, Colorado

Hwy 34A, Hwy 34D, Hwy 257
05/2013 TAM







Commerce City, Colorado

Vasquez Blvd @ Hwy 2

Updated: 03/16 TAM



265A-3.19

265A-2.88

INTERCHANGE STR:
6H-293.74

INTERCHANGE STR:
2B-11.25
6H-293.67

REF: 6H-293.48
REF: 2B-11.06

2B-10.95
6H-293.42

6H-293.97

2B-11.64

6H-293.88

6H-293.83

6H-293.78

6H-293.76

2B-11.47

2B-11.36

6H-293.70

2B-11.26

2B-11.24

6H-293.53

2B-11.15

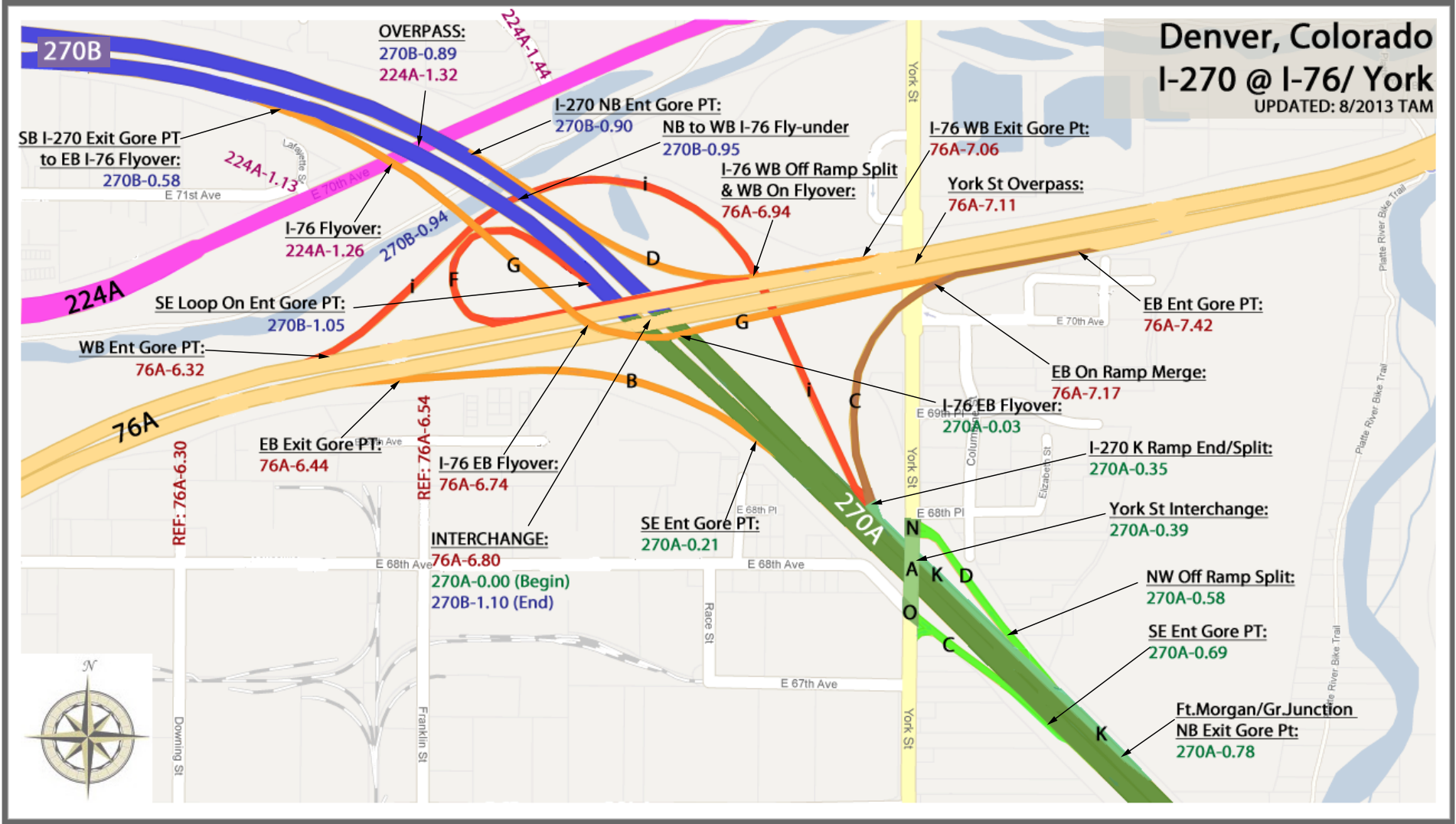
2B-11.00
REF: 6H-293.44

2B-10.86
6H-293.25

(SH0028 Mainline)

Denver, Colorado I-270 @ I-76/ York

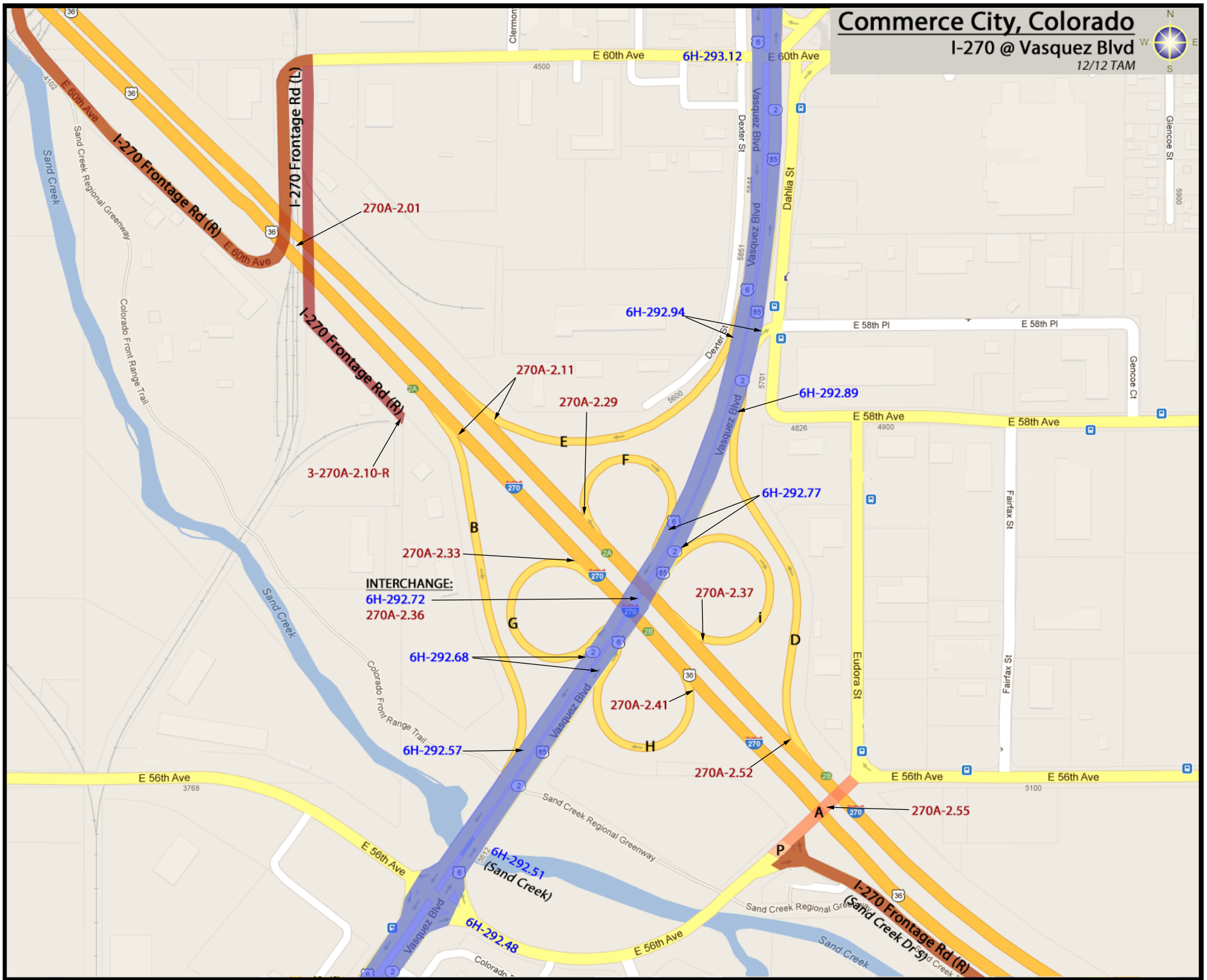
UPDATED: 8/2013 TAM



Commerce City, Colorado

I-270 @ Vasquez Blvd

12/12 TAM



Denver, Colorado

I-270 @ Quebec/Northfield

UPDATED: 07/2013 TAM



Denver, Colorado

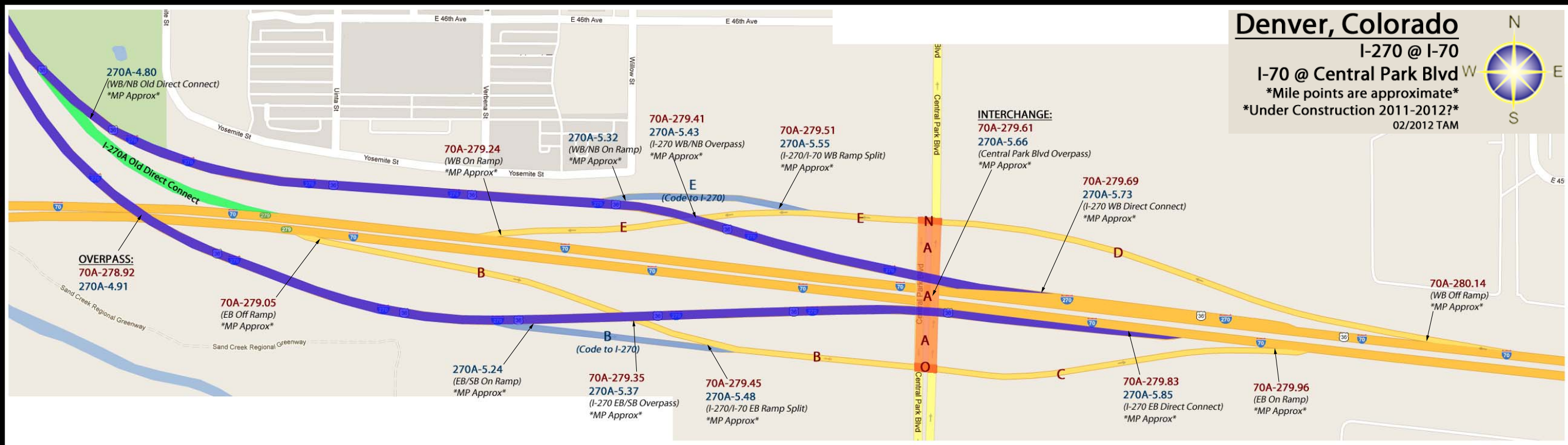
I-270 @ I-70

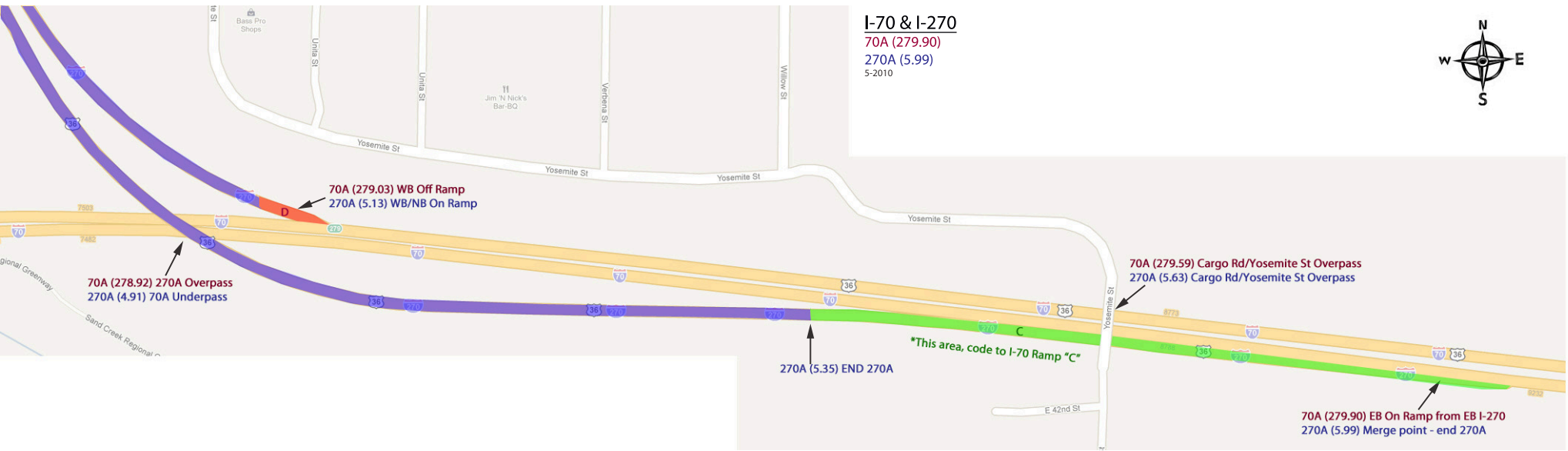
I-70 @ Central Park Blvd

Mile points are approximate

Under Construction 2011-2012?

02/2012 TAM





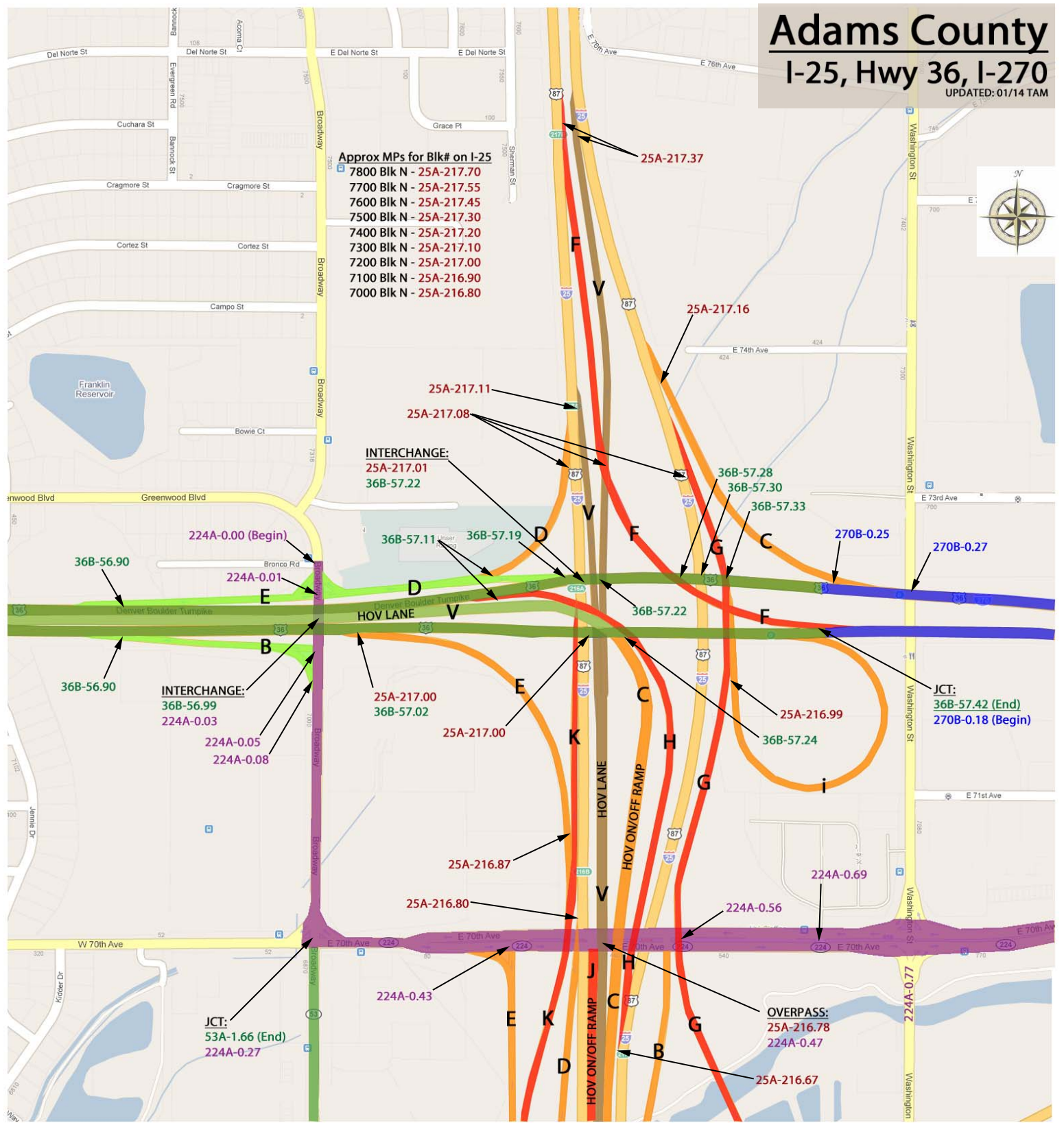
Adams County

I-25, Hwy 36, I-270

UPDATED: 01/14 TAM

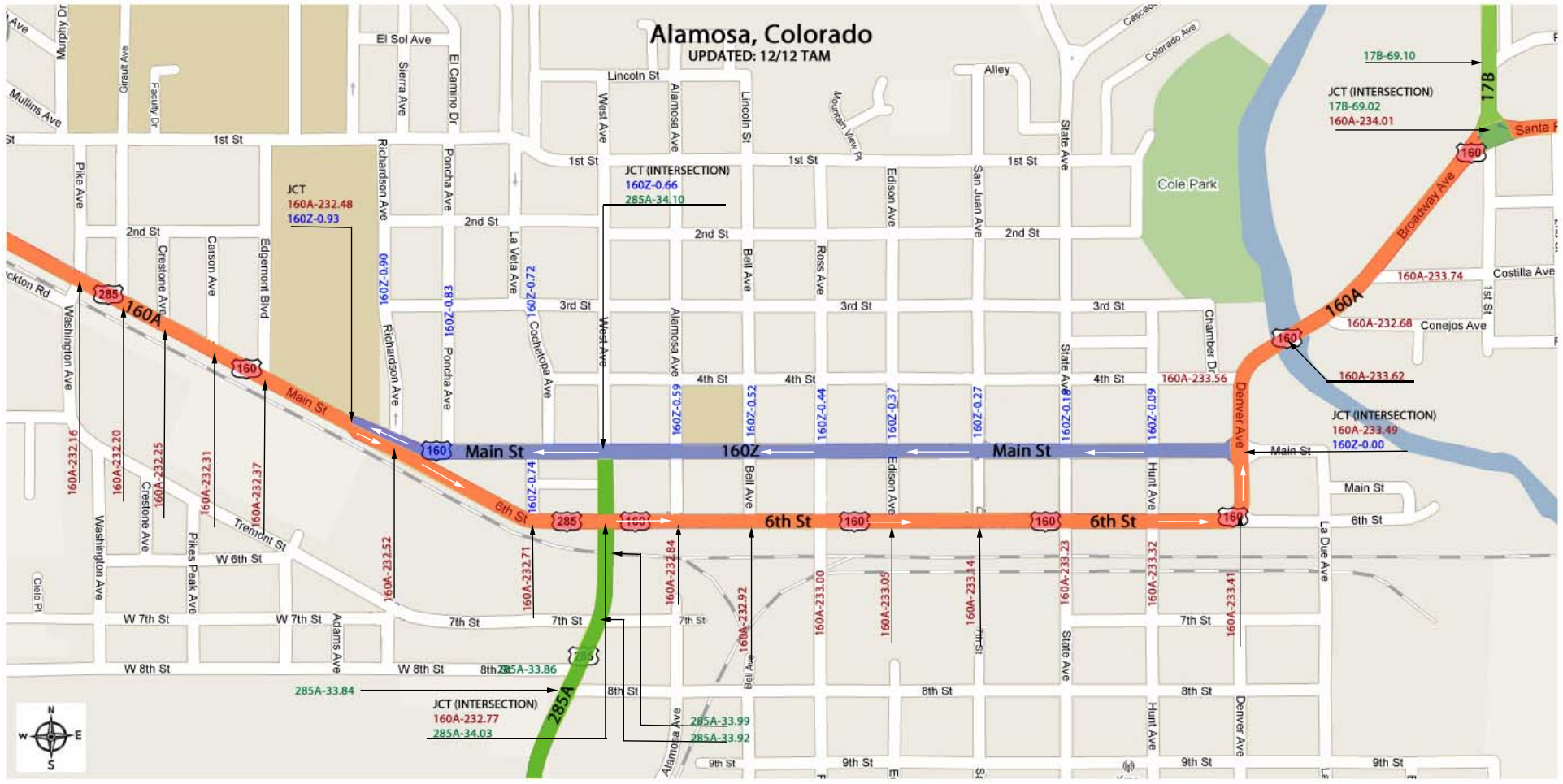


- Approx MPs for Blk# on I-25**
- 7800 Blk N - 25A-217.70
 - 7700 Blk N - 25A-217.55
 - 7600 Blk N - 25A-217.45
 - 7500 Blk N - 25A-217.30
 - 7400 Blk N - 25A-217.20
 - 7300 Blk N - 25A-217.10
 - 7200 Blk N - 25A-217.00
 - 7100 Blk N - 25A-216.90
 - 7000 Blk N - 25A-216.80

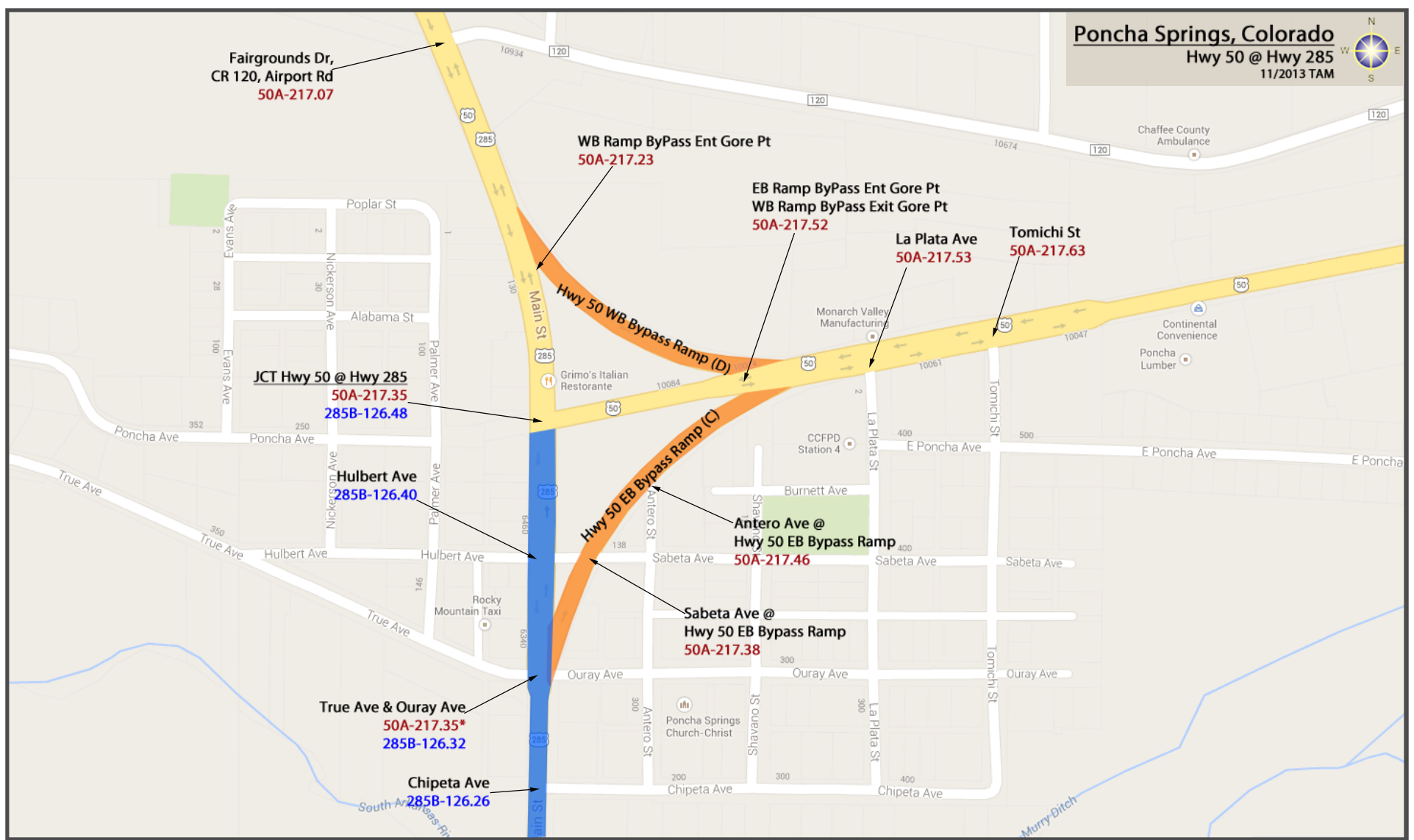


Alamosa, Colorado

UPDATED: 12/12 TAM



Poncha Springs, Colorado
Hwy 50 @ Hwy 285
11/2013 TAM




Buena Vista, Colorado

SH024A - 212.90

SH285C - 148.07

2/2013 AFS



CDOT YARD

24A - 212.63

24A - 212.71

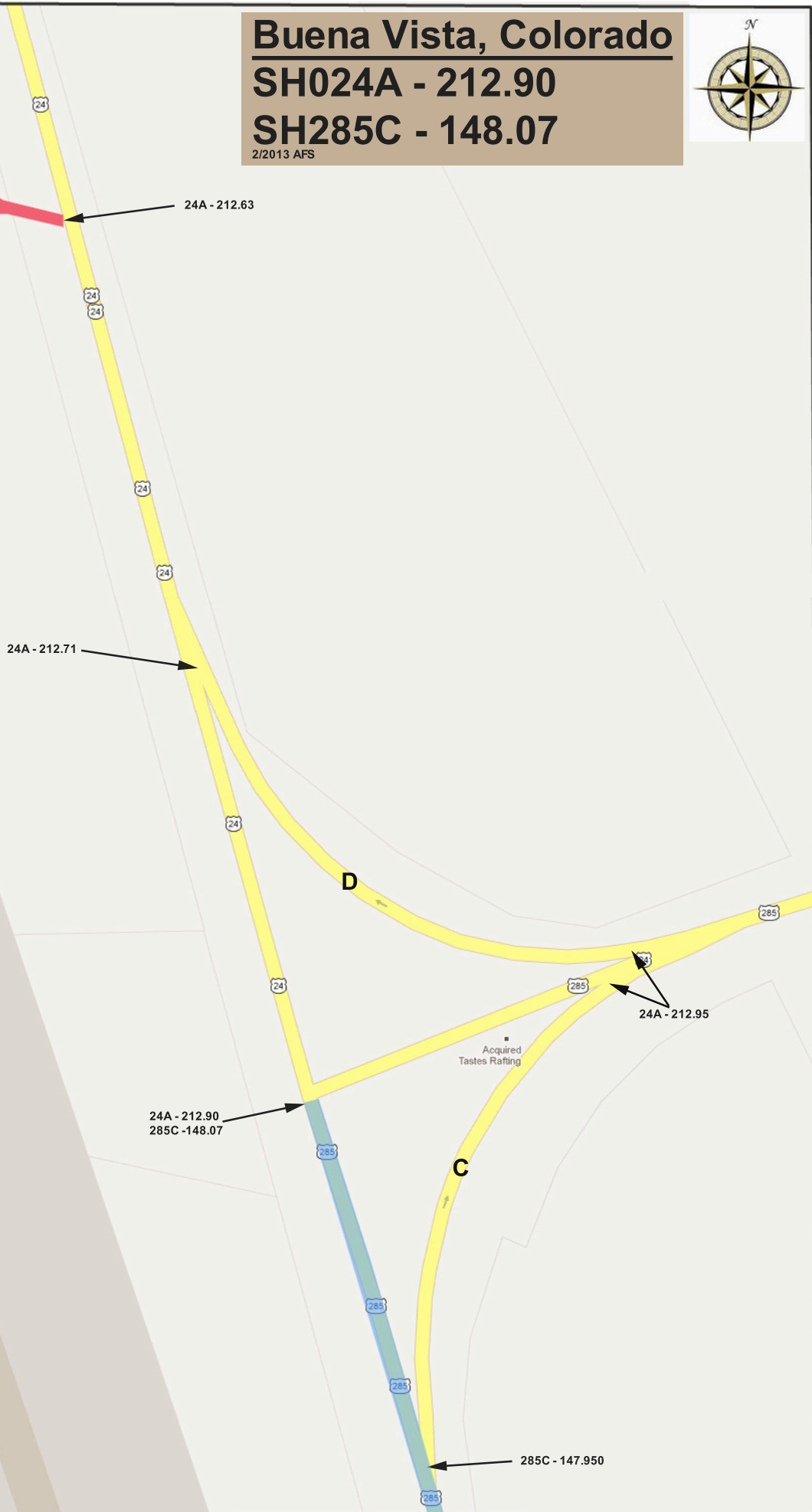
24A - 212.90
285C - 148.07

24A - 212.95



Acquired
Tastes Rafting

285C - 147.950



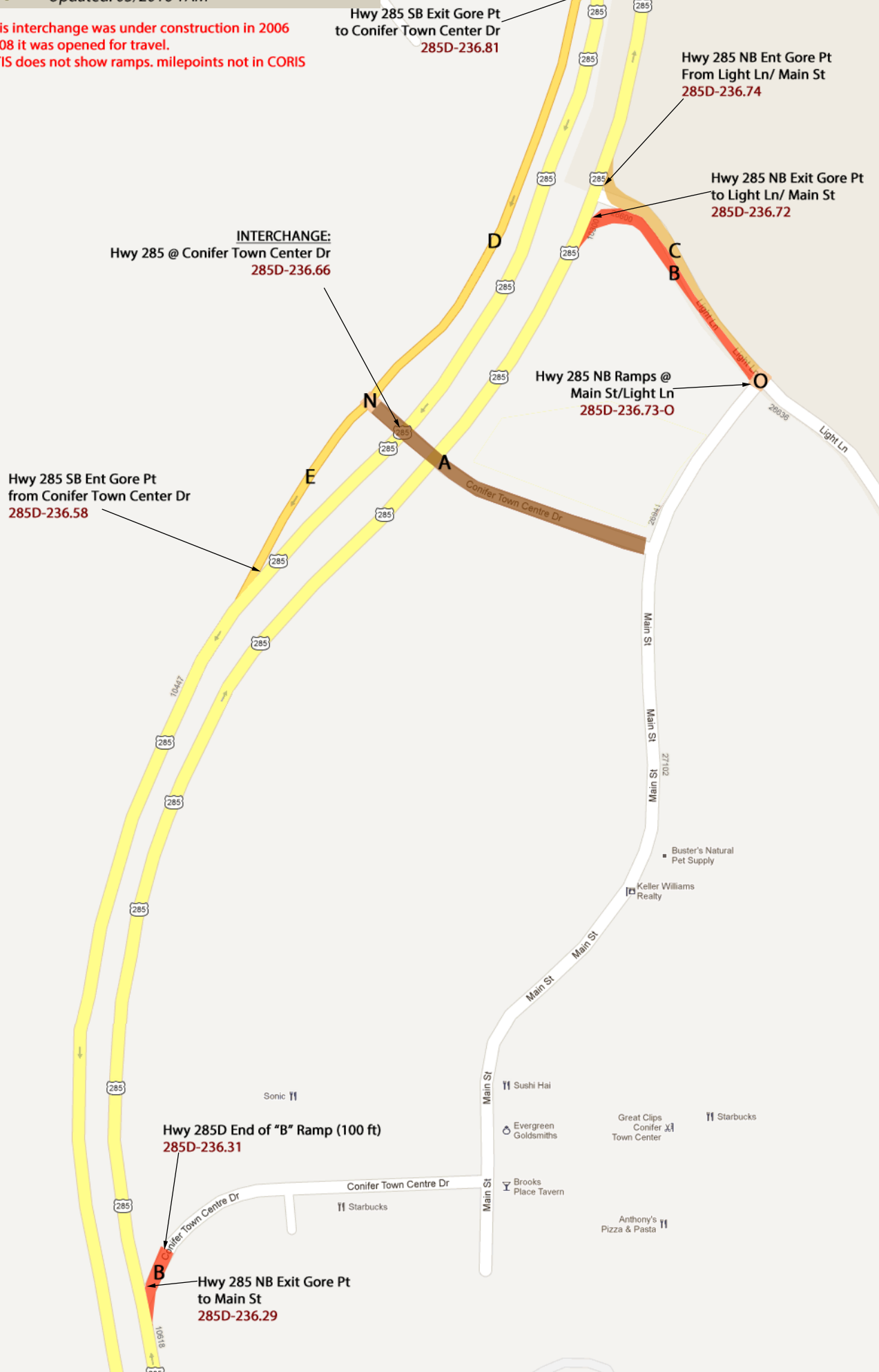


Jefferson, Colorado

Hwy 285 @ Conifer Town Center Dr

Updated: 03/2016 TAM

This interchange was under construction in 2006
2008 it was opened for travel.
OTIS does not show ramps, milepoints not in CORIS



Hwy 285 SB Exit Gore Pt
to Conifer Town Center Dr
285D-236.81

Hwy 285 NB Ent Gore Pt
From Light Ln/ Main St
285D-236.74

Hwy 285 NB Exit Gore Pt
to Light Ln/ Main St
285D-236.72

INTERCHANGE:
Hwy 285 @ Conifer Town Center Dr
285D-236.66

Hwy 285 NB Ramps @
Main St/Light Ln
285D-236.73-0

Hwy 285 SB Ent Gore Pt
from Conifer Town Center Dr
285D-236.58

Hwy 285D End of "B" Ramp (100 ft)
285D-236.31

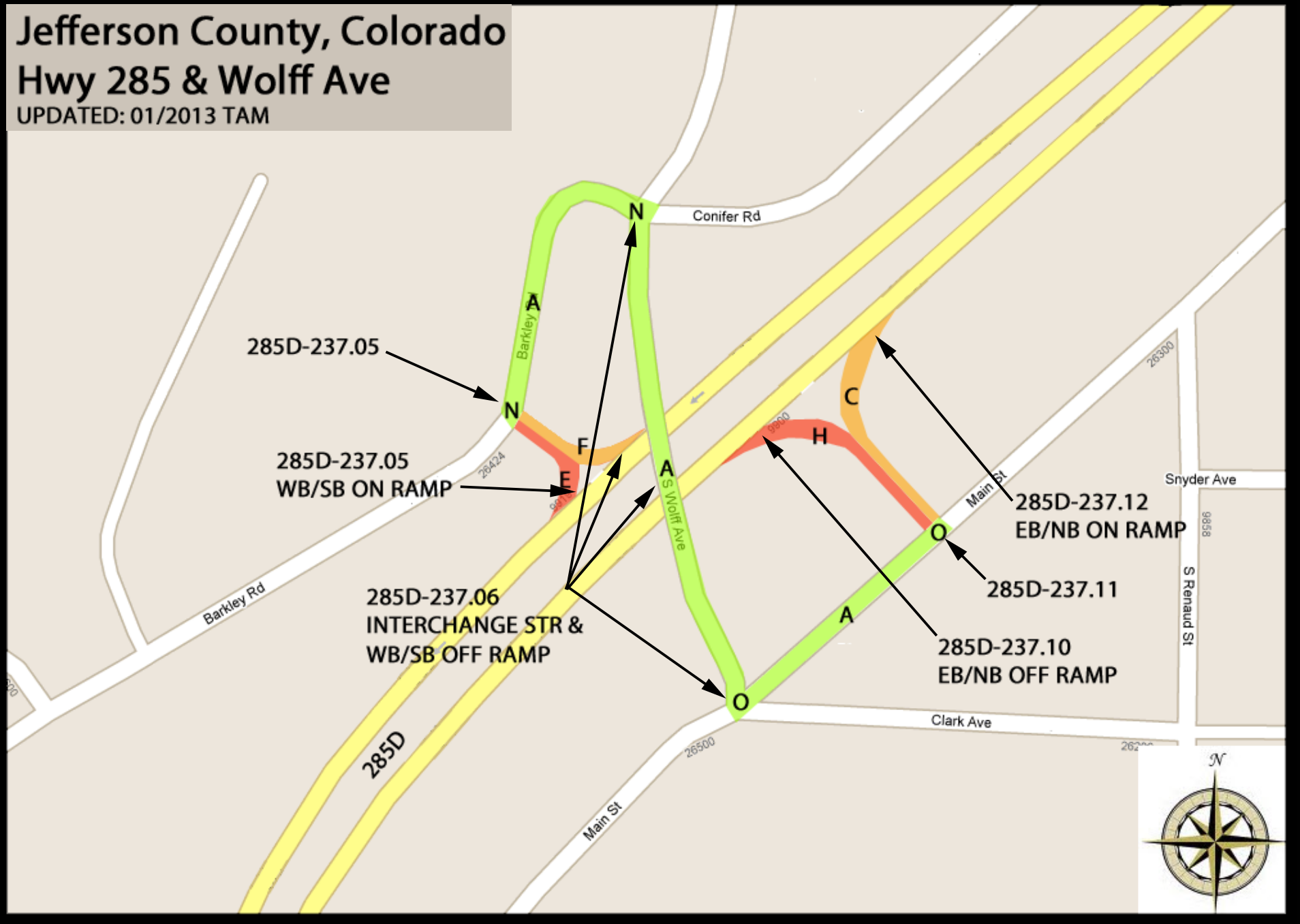
Hwy 285 NB Exit Gore Pt
to Main St
285D-236.29

- Buster's Natural Pet Supply
- Keller Williams Realty
- Sonic
- Sushi Hai
- Evergreen Goldsmiths
- Great Clips Conifer Town Center
- Starbucks
- Brooks Place Tavern
- Anthony's Pizza & Pasta

Jefferson County, Colorado

Hwy 285 & Wolff Ave

UPDATED: 01/2013 TAM

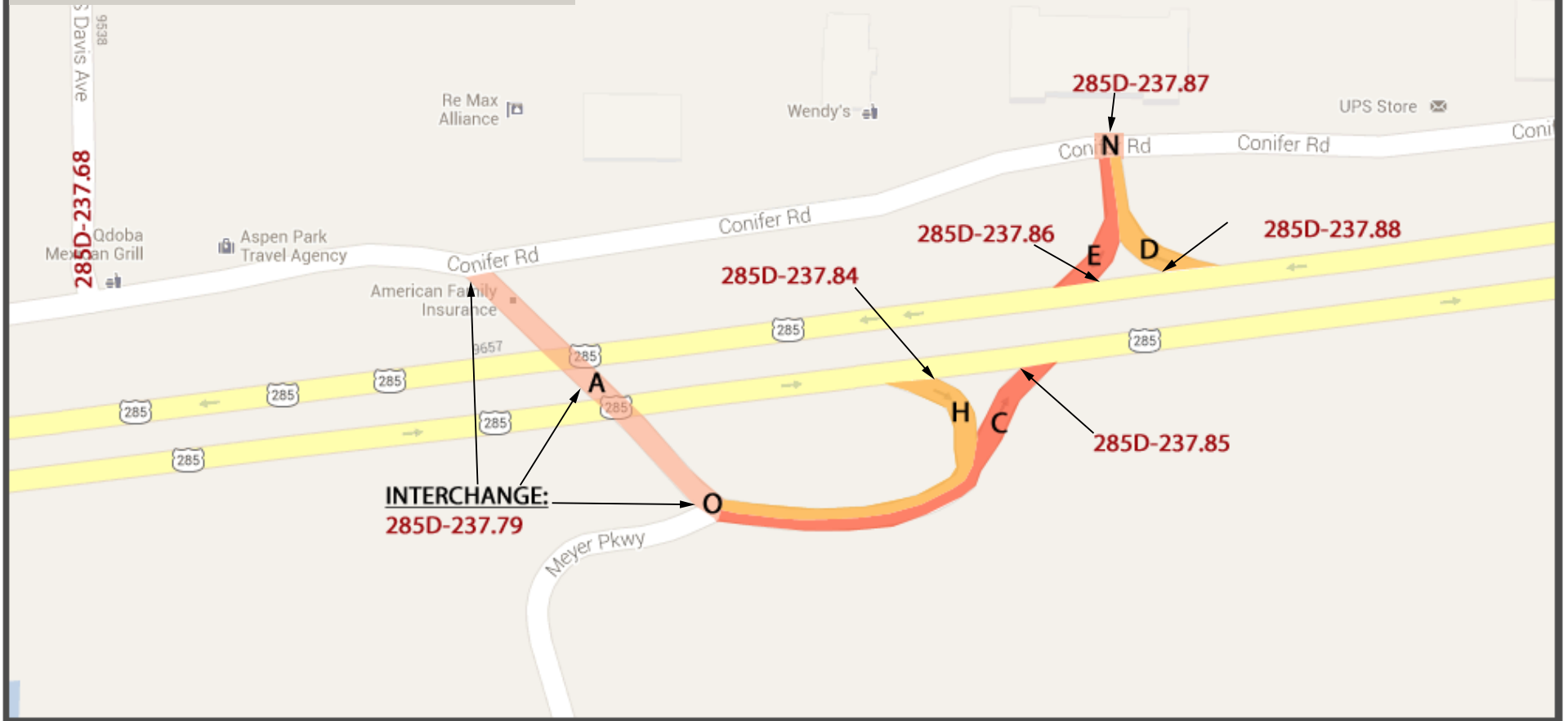




Jefferson County, Colorado

Hwy 285 @ Conifer Rd

UPDATED: 06/13 TAM

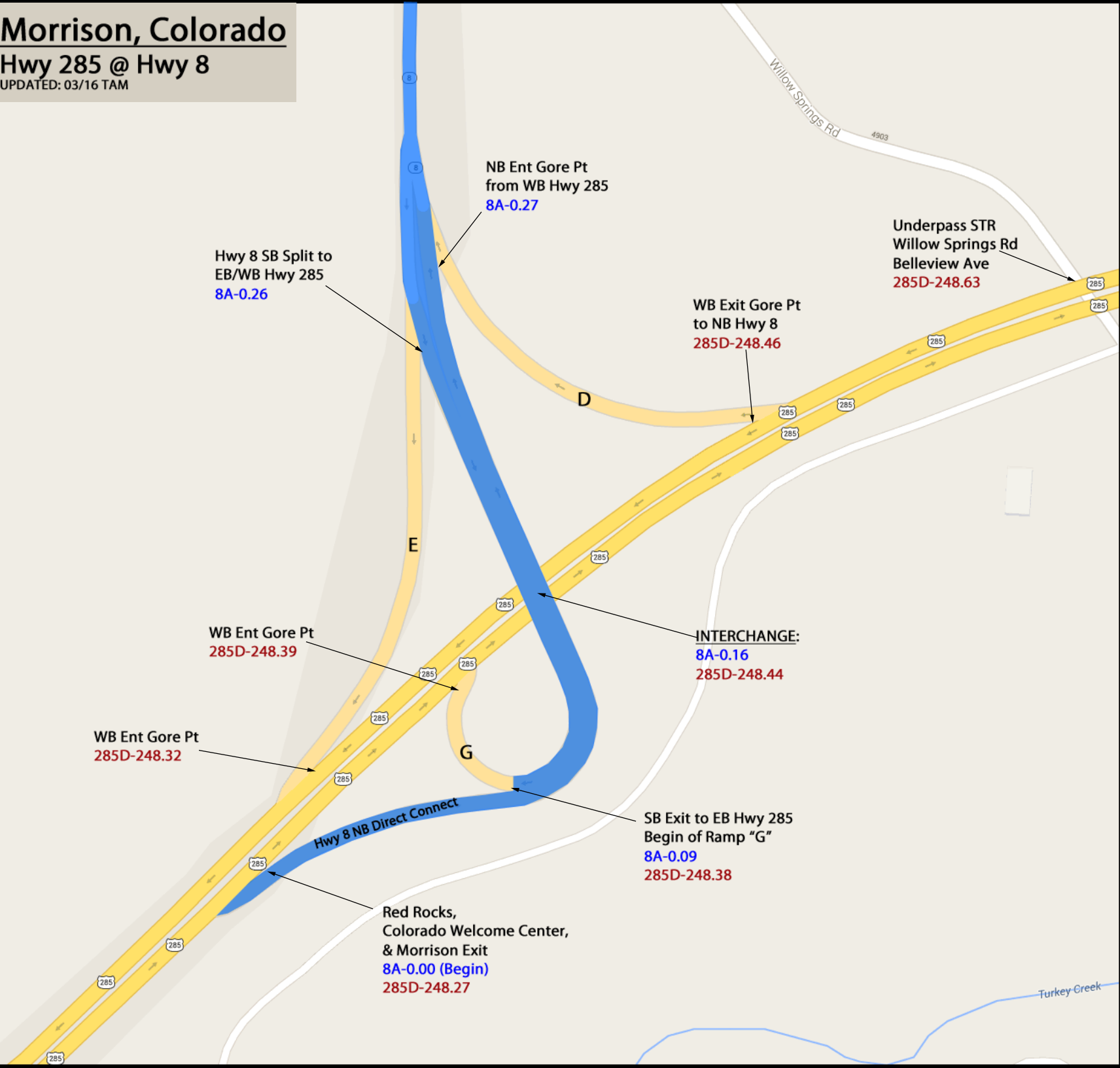




Morrison, Colorado

Hwy 285 @ Hwy 8

UPDATED: 03/16 TAM



Hwy 8 SB Split to
EB/WB Hwy 285
8A-0.26

NB Ent Gore Pt
from WB Hwy 285
8A-0.27

Underpass STR
Willow Springs Rd
Belleview Ave
285D-248.63

WB Exit Gore Pt
to NB Hwy 8
285D-248.46

WB Ent Gore Pt
285D-248.39

INTERCHANGE:
8A-0.16
285D-248.44

WB Ent Gore Pt
285D-248.32

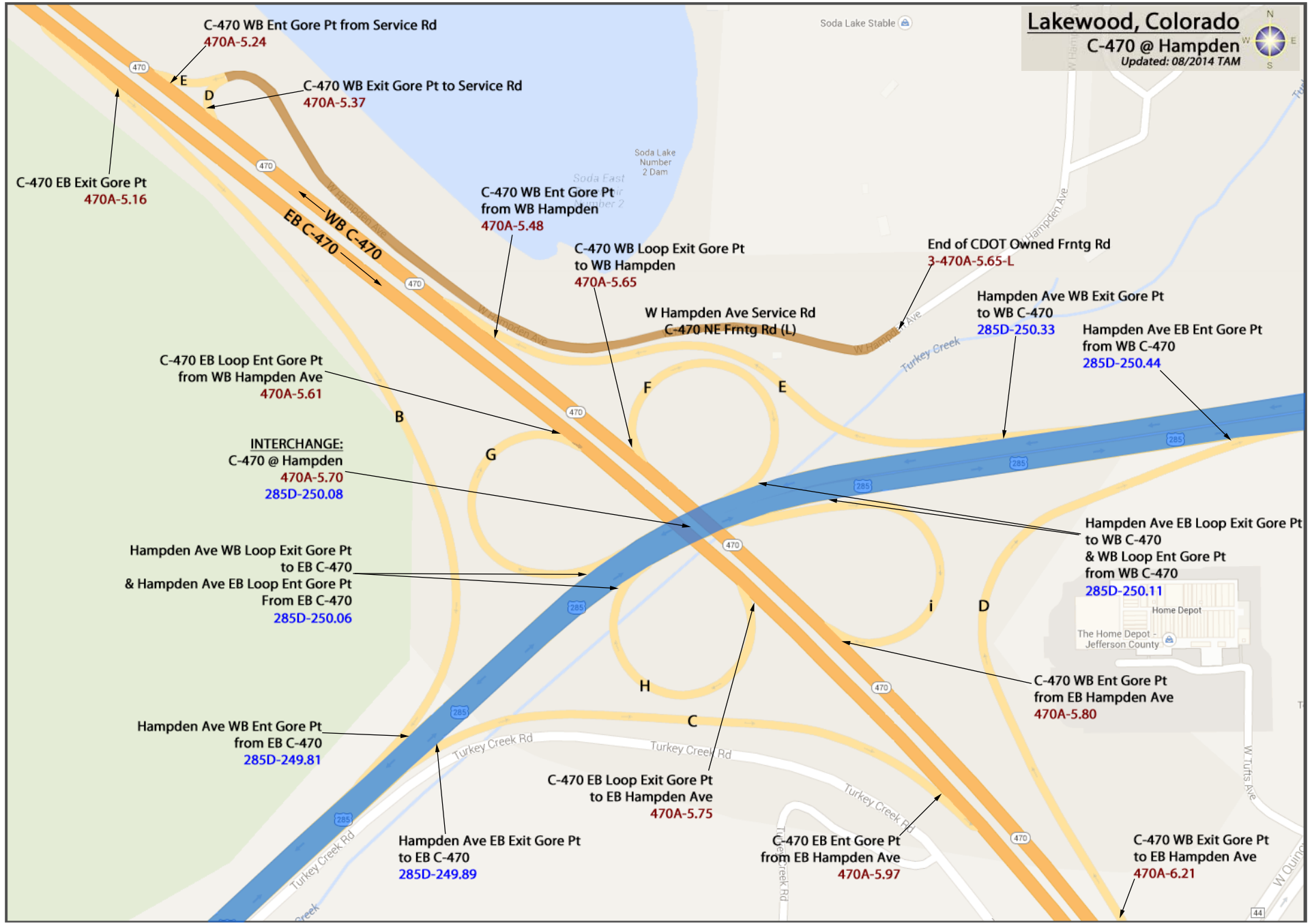
SB Exit to EB Hwy 285
Begin of Ramp "G"
8A-0.09
285D-248.38

Red Rocks,
Colorado Welcome Center,
& Morrison Exit
8A-0.00 (Begin)
285D-248.27

Lakewood, Colorado

C-470 @ Hampden

Updated: 08/2014 TAM

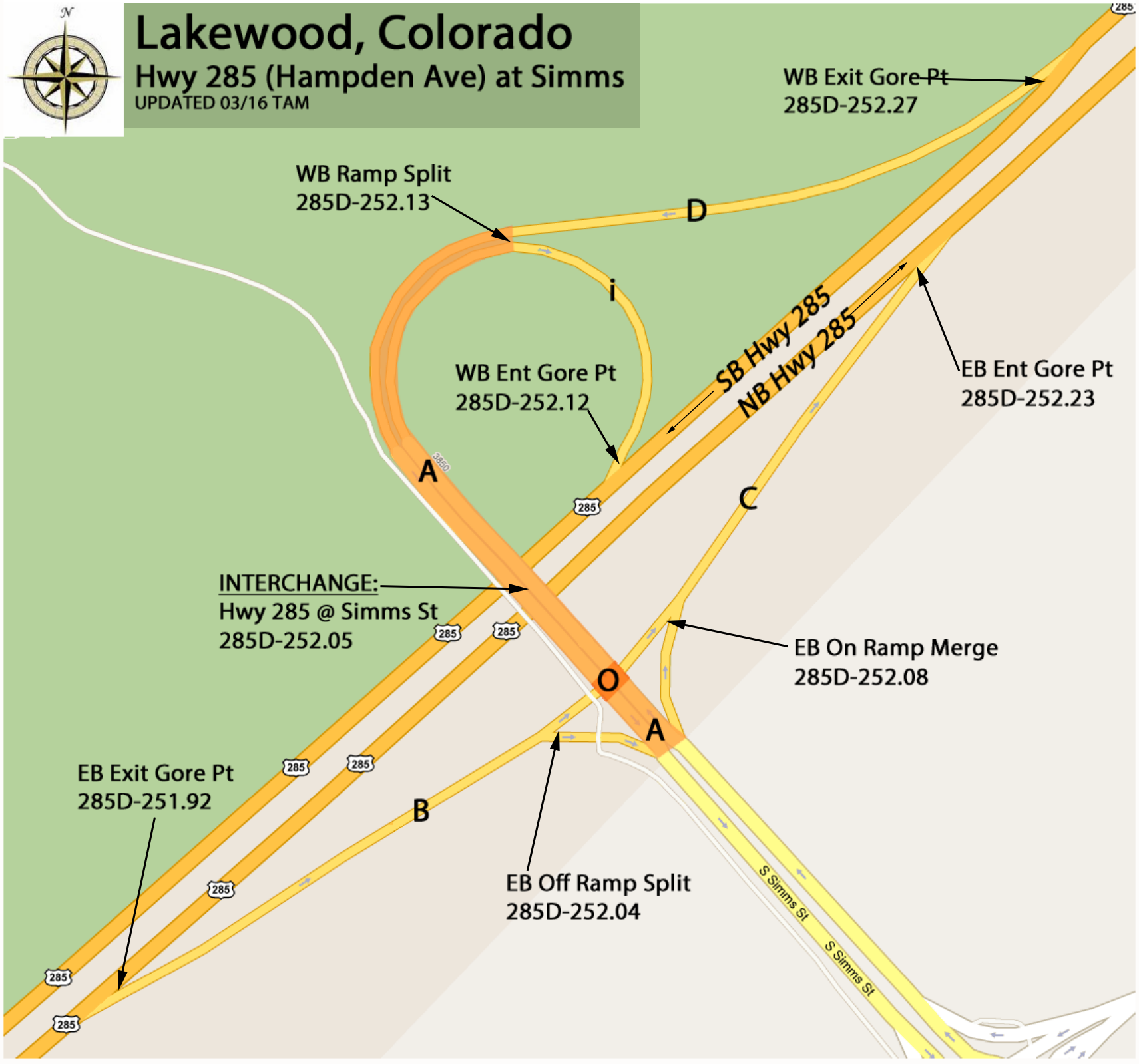





Lakewood, Colorado

Hwy 285 (Hampden Ave) at Simms

UPDATED 03/16 TAM



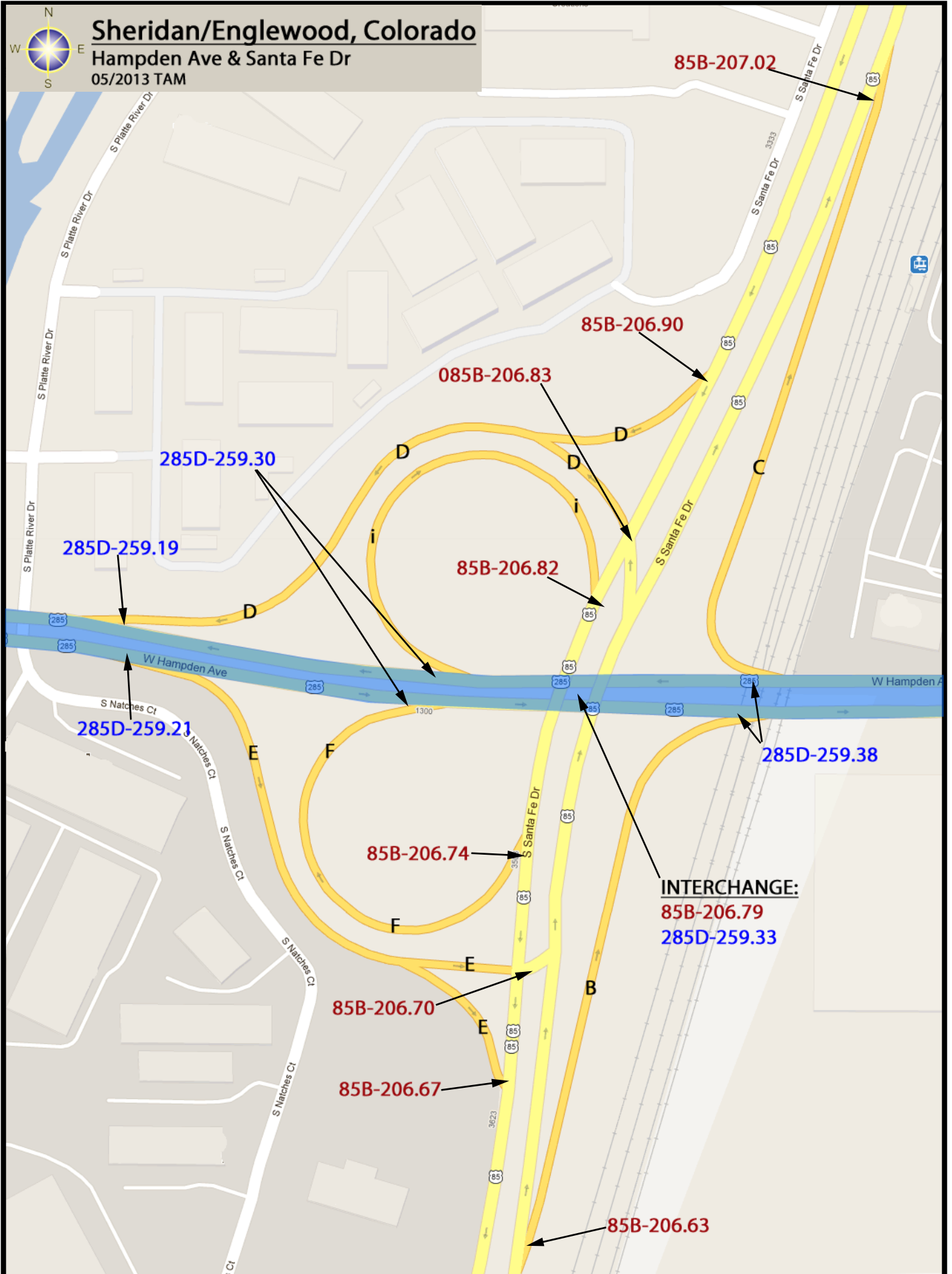



Denver, Colorado
Hampden Ave at Sheridan Blvd
 UPDATED 06/2012 TAM



Sheridan/Englewood, Colorado

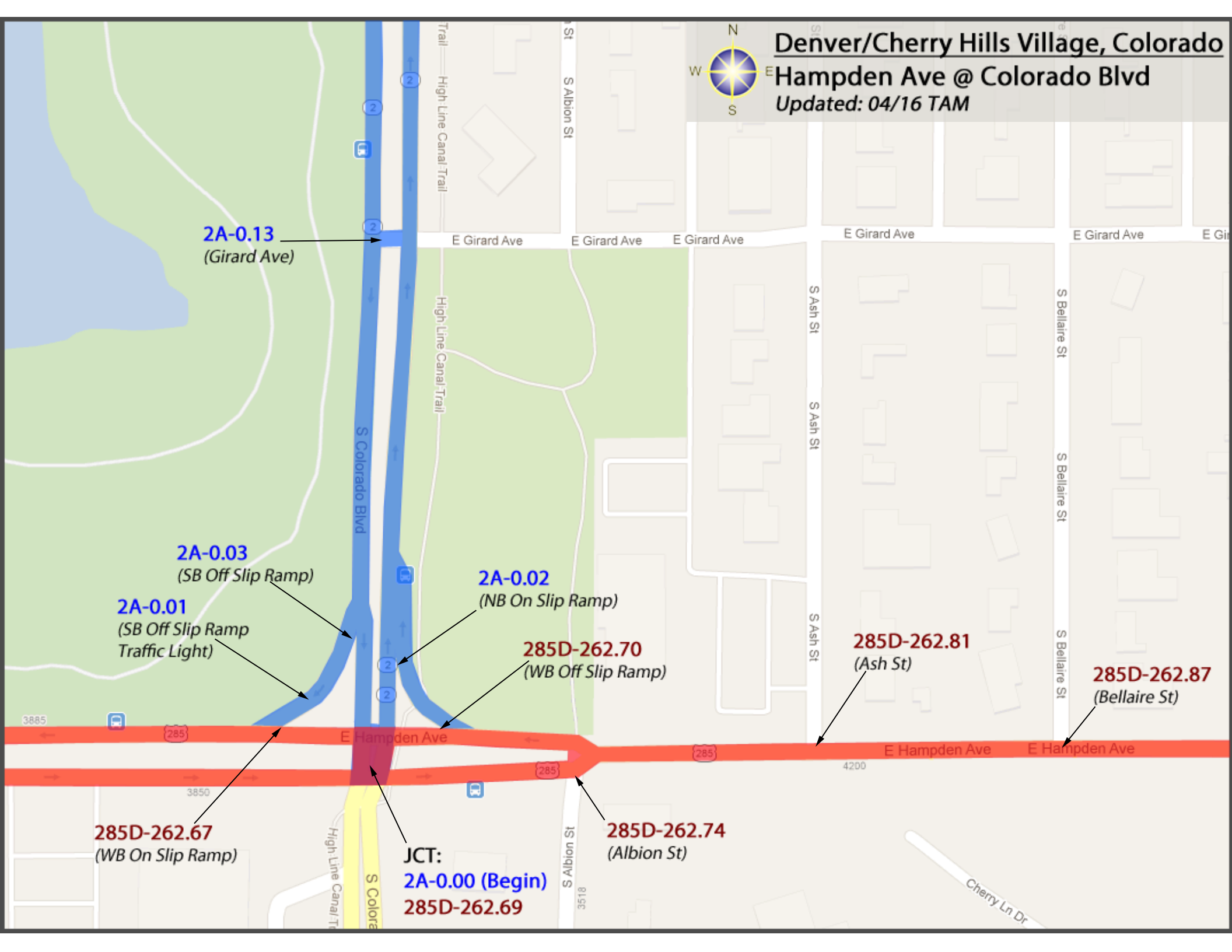
Hampden Ave & Santa Fe Dr
05/2013 TAM

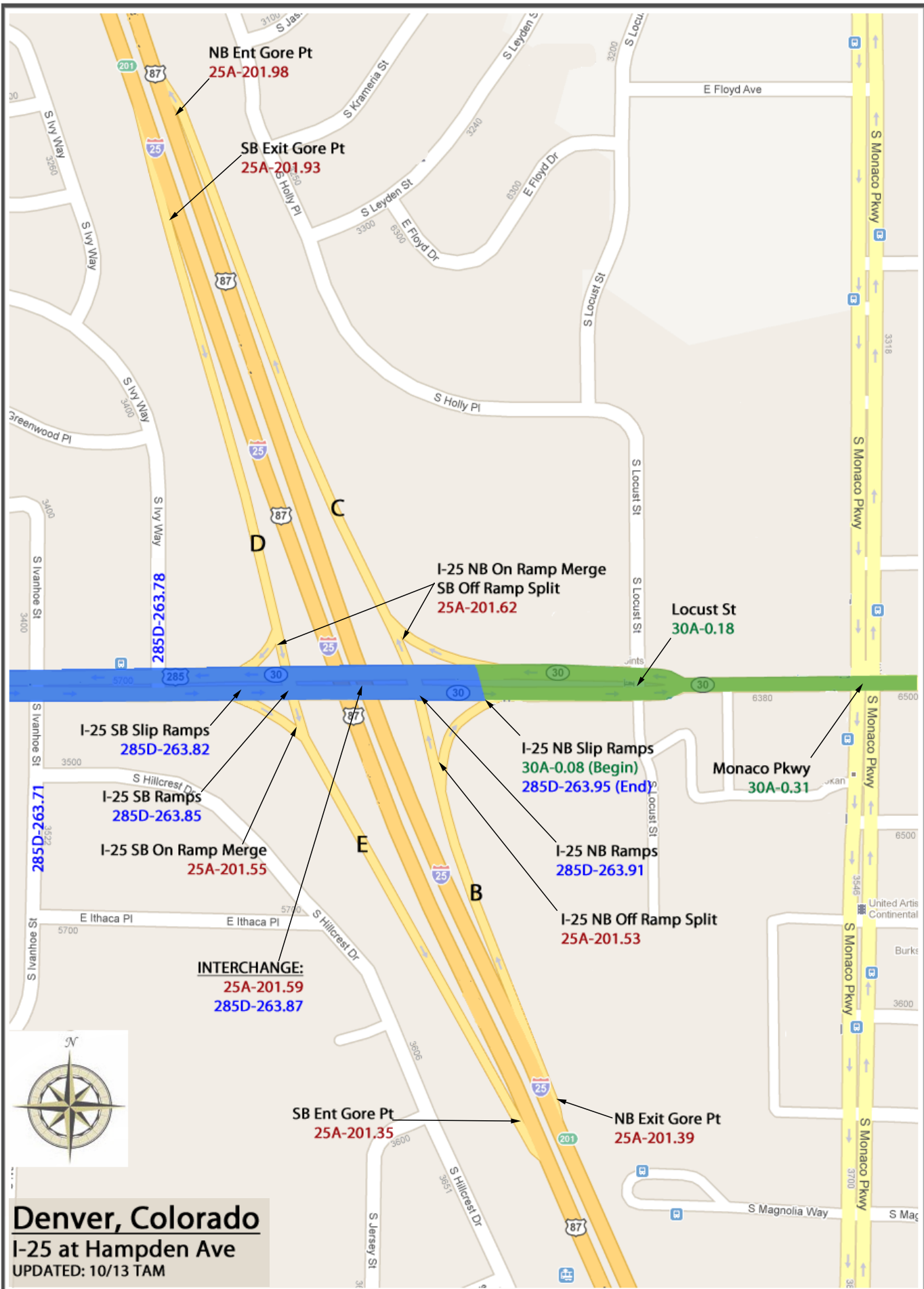


Denver/Cherry Hills Village, Colorado

E Hampden Ave @ Colorado Blvd

Updated: 04/16 TAM





NB Ent Gore Pt
25A-201.98

SB Exit Gore Pt
25A-201.93

I-25 NB On Ramp Merge
SB Off Ramp Split
25A-201.62

Locust St
30A-0.18

I-25 SB Slip Ramps
285D-263.82

I-25 SB Ramps
285D-263.85

I-25 SB On Ramp Merge
25A-201.55

I-25 NB Slip Ramps
30A-0.08 (Begin)
285D-263.95 (End)

Monaco Pkwy
30A-0.31

I-25 NB Ramps
285D-263.91

I-25 NB Off Ramp Split
25A-201.53

INTERCHANGE:
25A-201.59
285D-263.87

SB Ent Gore Pt
25A-201.35

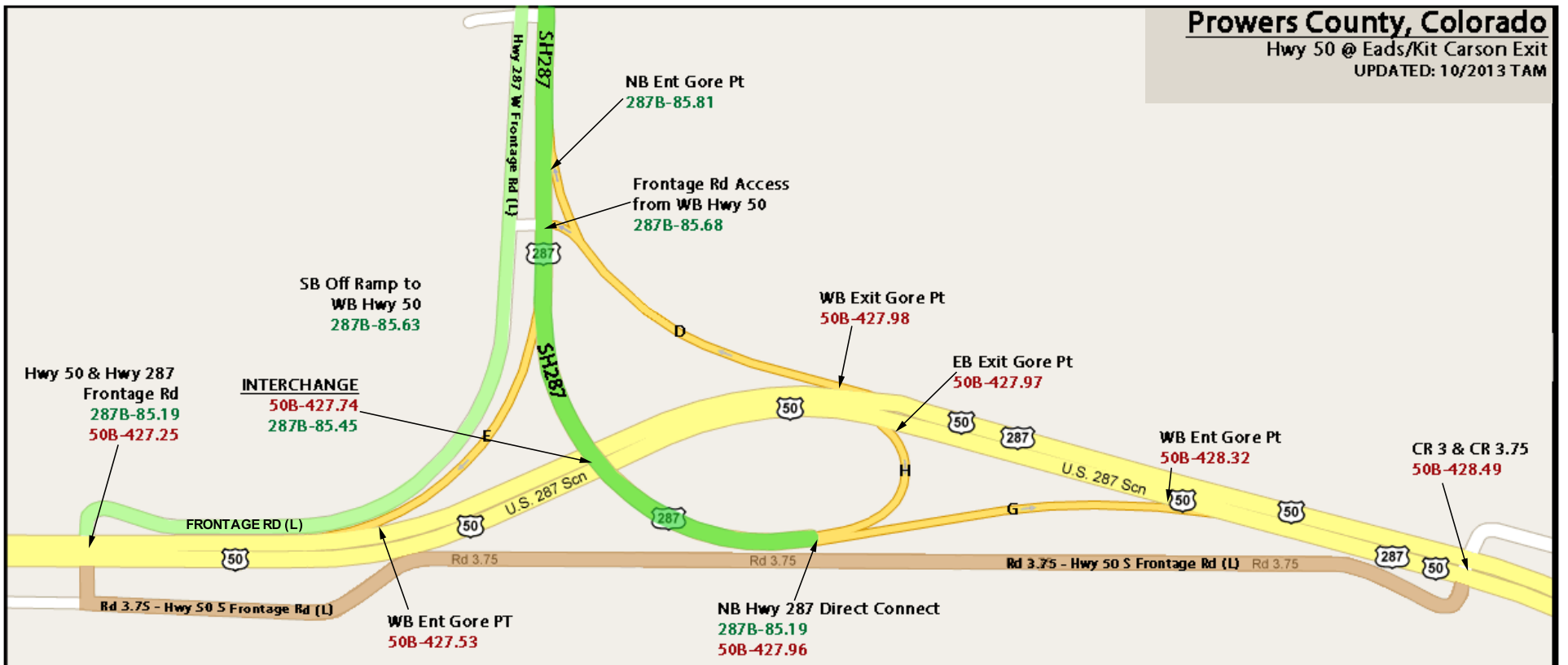
NB Exit Gore Pt
25A-201.39

Denver, Colorado
I-25 at Hampden Ave
UPDATED: 10/13 TAM

Prowers County, Colorado

Hwy 50 @ Eads/Kit Carson Exit

UPDATED: 10/2013 TAM



Denver, Colorado

Colfax Ave at Federal Blvd

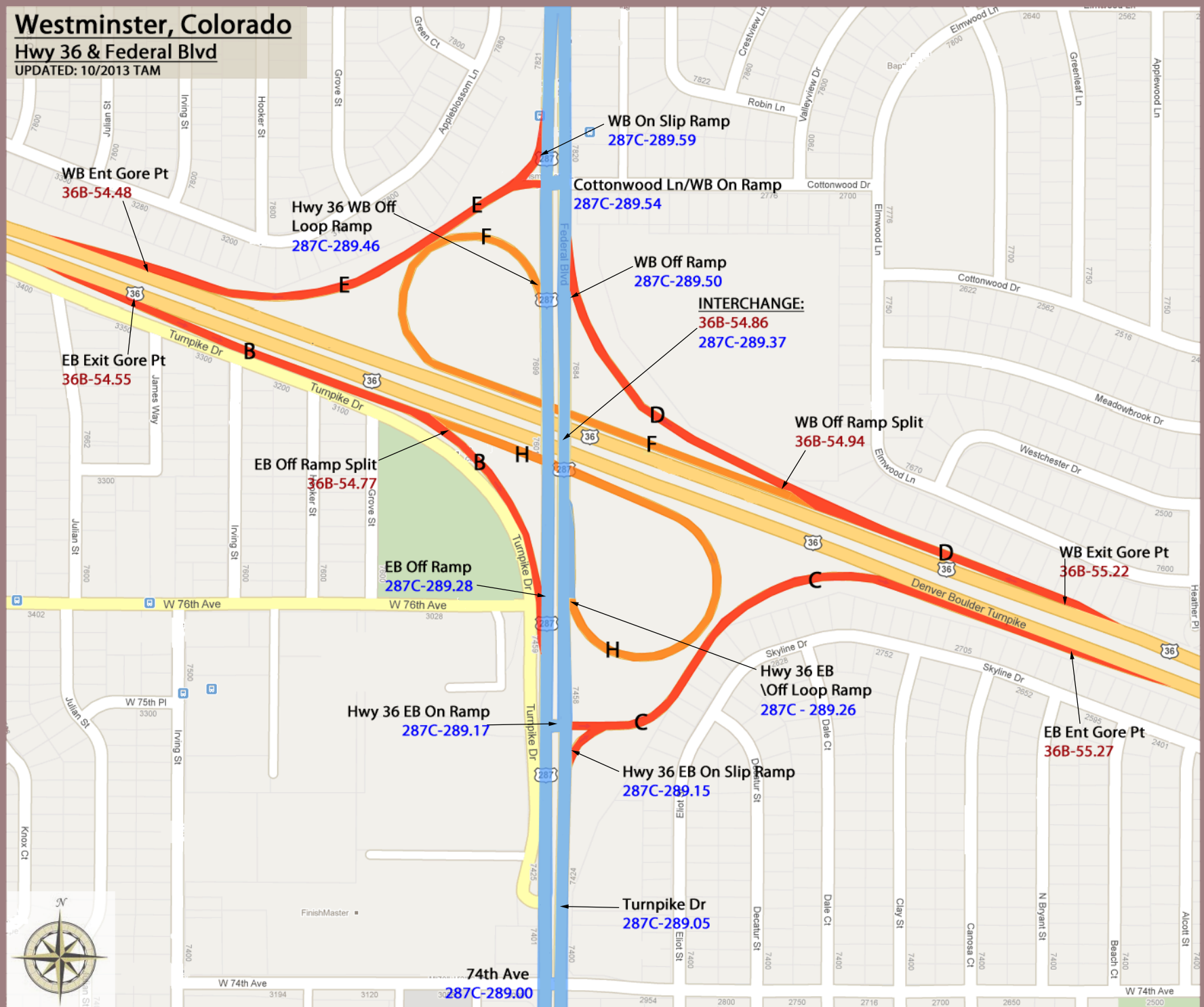
Updated 03/13 TAM

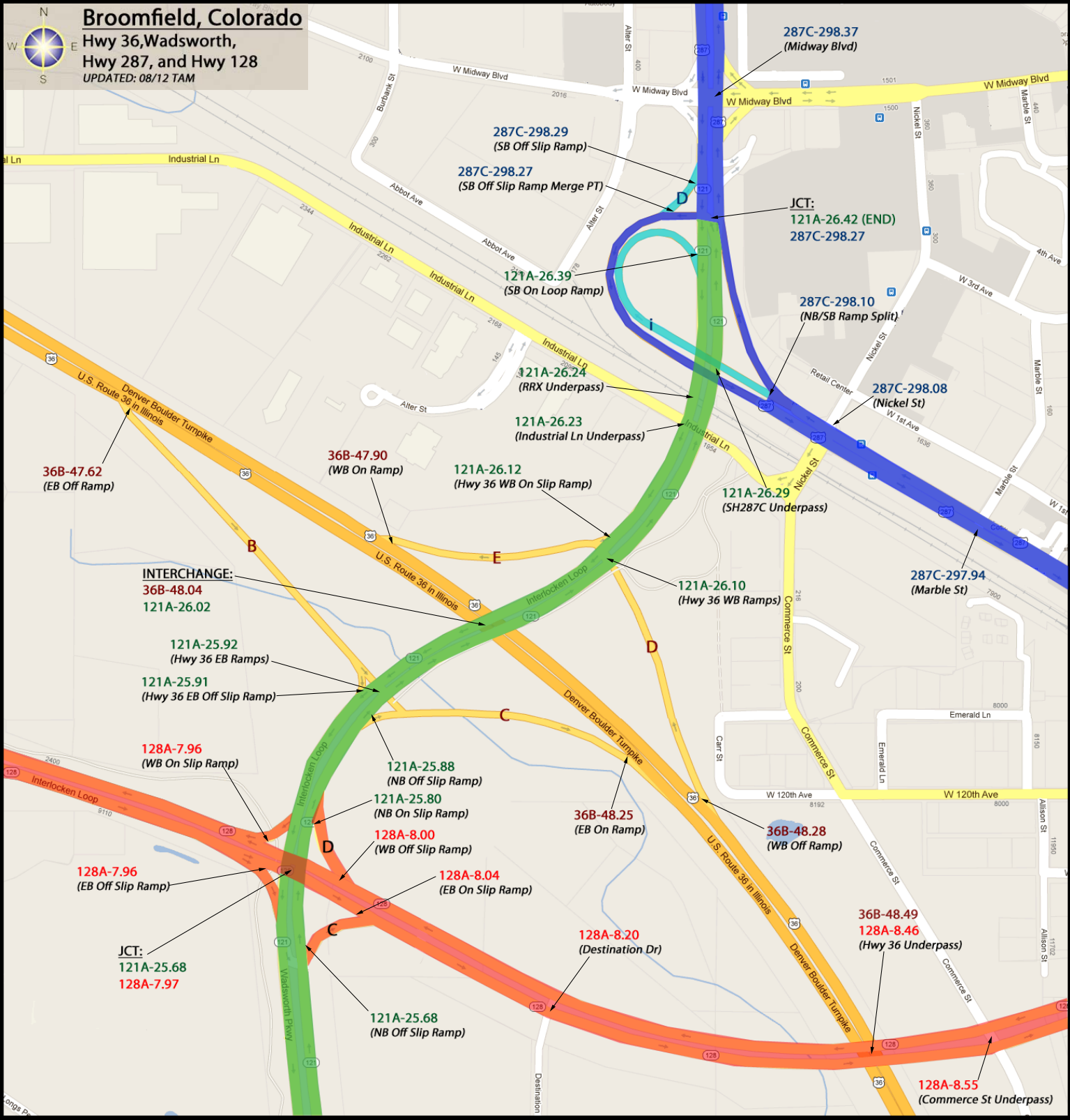


Westminster, Colorado

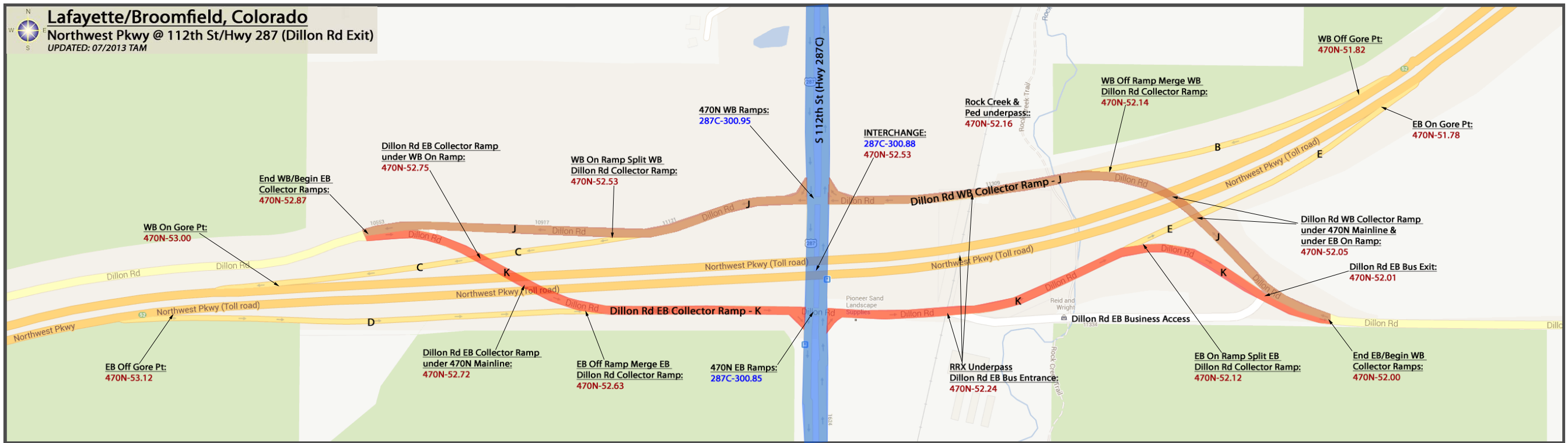
Hwy 36 & Federal Blvd

UPDATED: 10/2013 TAM

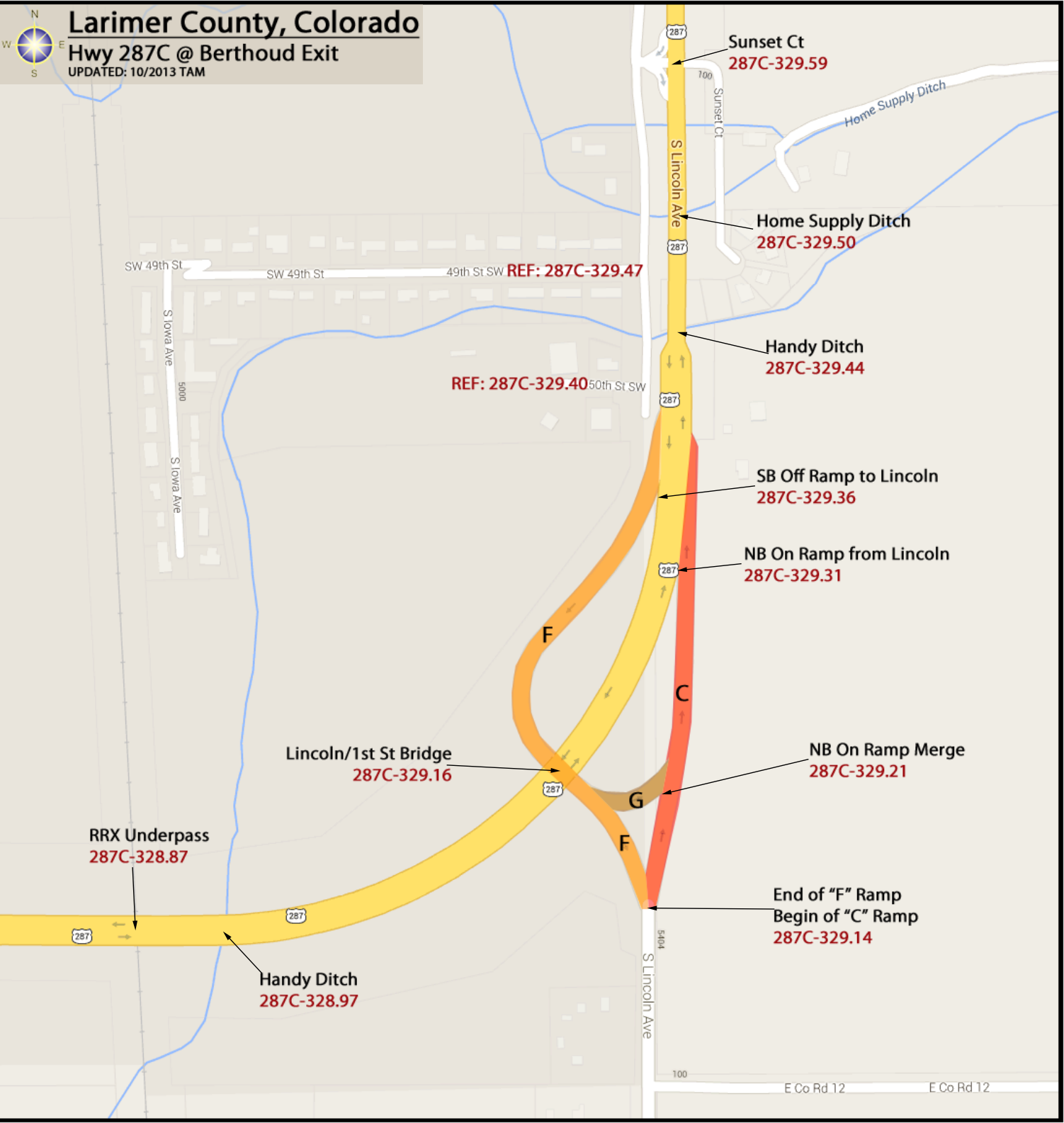




Lafayette/Broomfield, Colorado
Northwest Pkwy @ 112th St/Hwy 287 (Dillon Rd Exit)
UPDATED: 07/2013 TAM

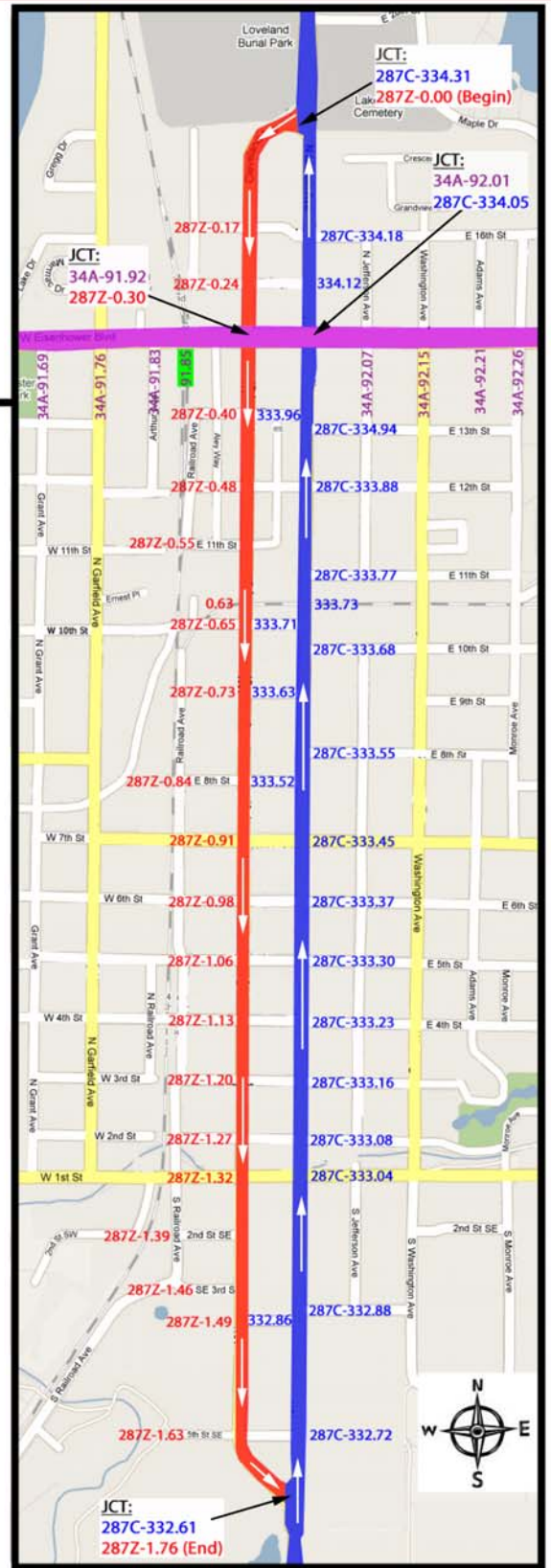
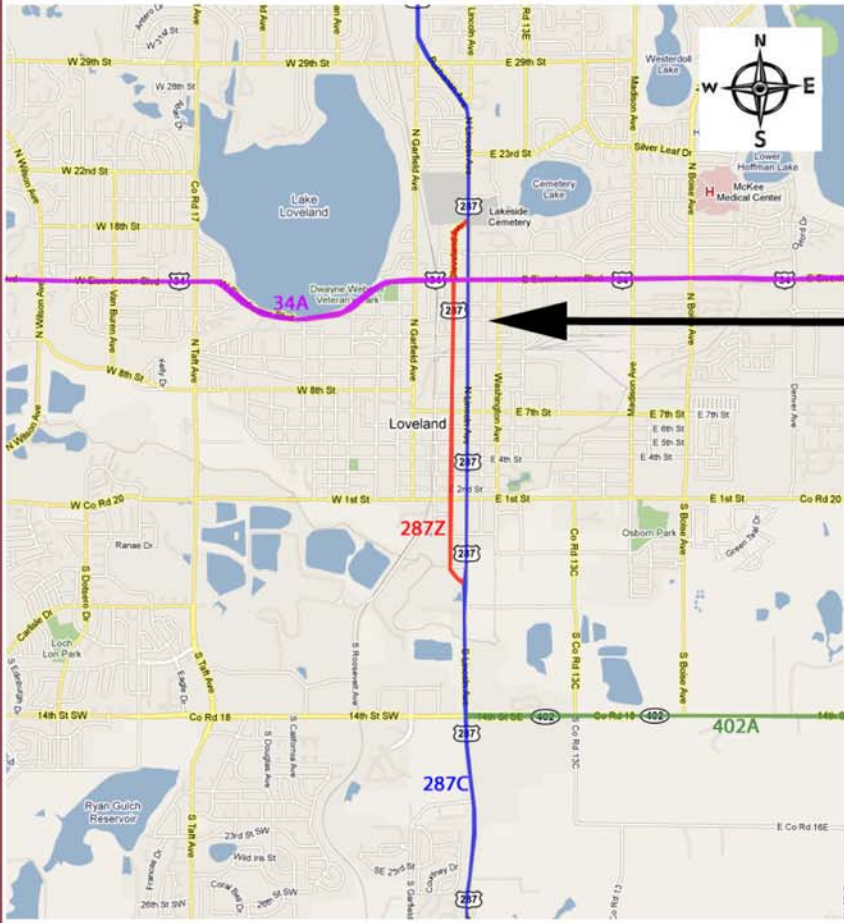


Larimer County, Colorado
Hwy 287C @ Berthoud Exit
UPDATED: 10/2013 TAM



Loveland

UPDATED: 05/2013 TAM



Larimer County, Colorado

Hwy 287 @ CR 54G

UPDATED: 08/14 TAM



287C-350.75
(Bypass Merge)

287C-350.42
(SB Off Slip Ramp)

287C-350.21
(NB Main Line Bypass)

287C-350.35
(CR 54G at Hwy 287)

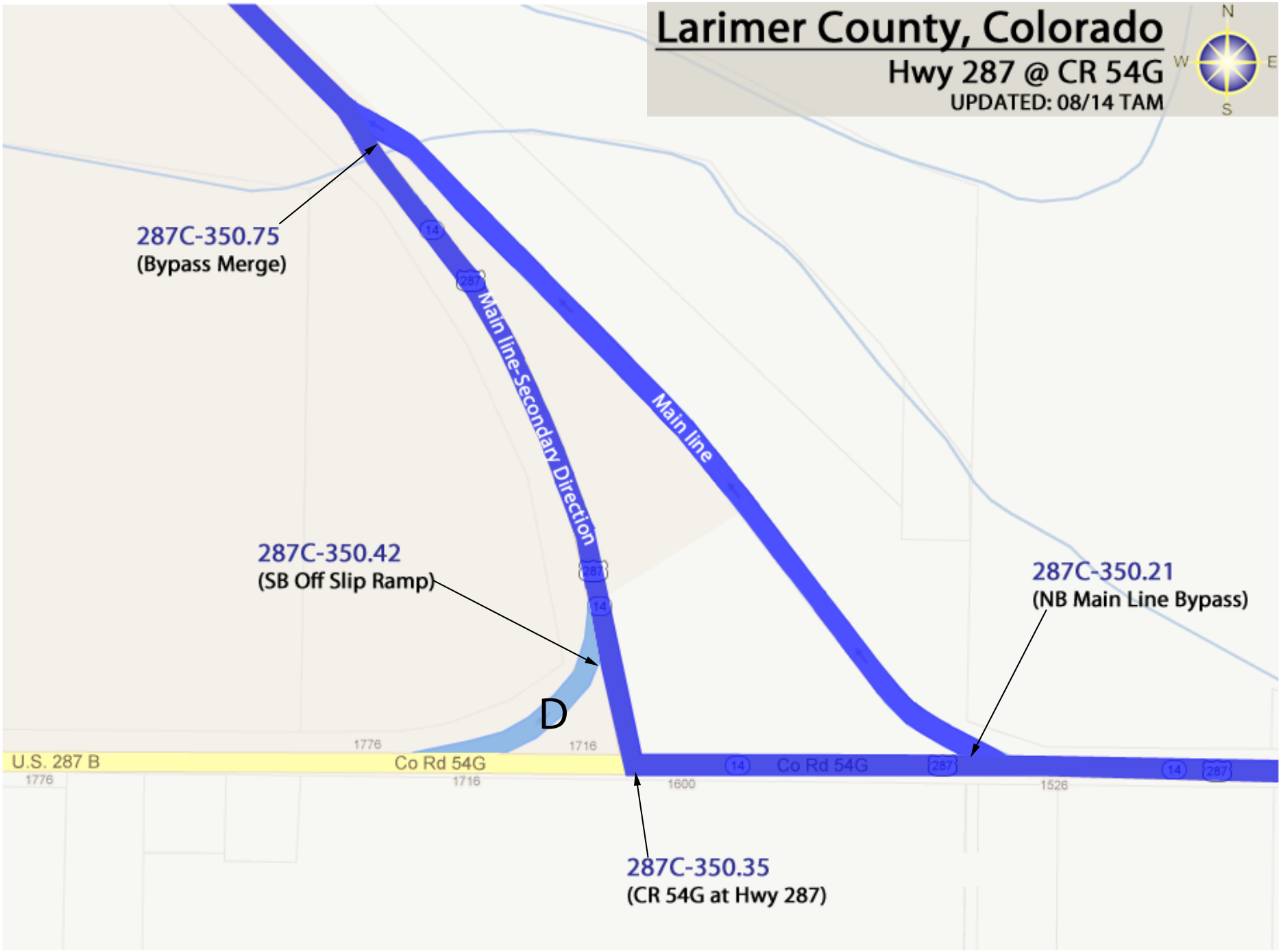
D

U.S. 287 B
1776

Co Rd 54G
1716

Co Rd 54G
1600

Co Rd 54G
1526

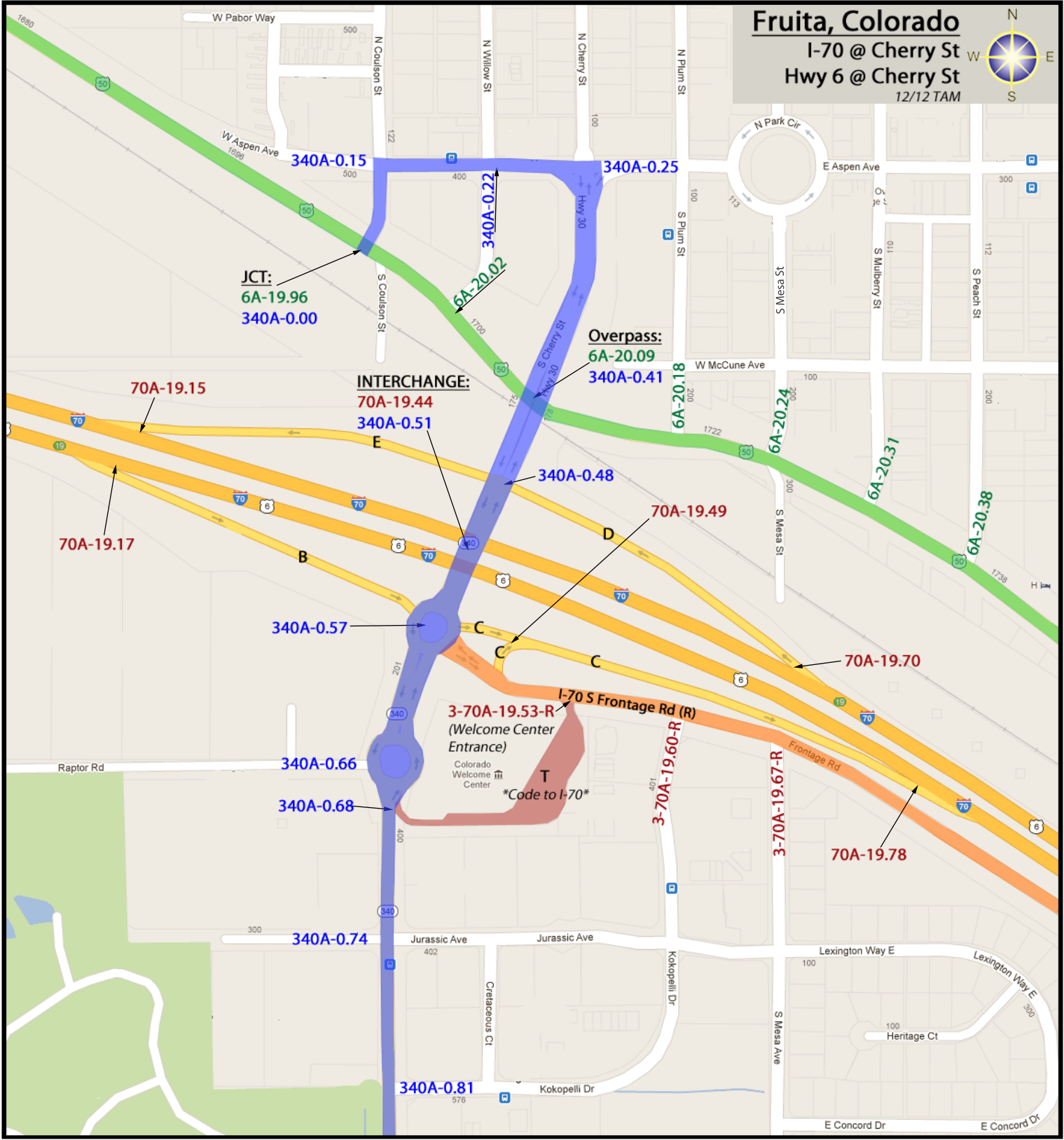


Fruita, Colorado

I-70 @ Cherry St

Hwy 6 @ Cherry St

12/12 TAM

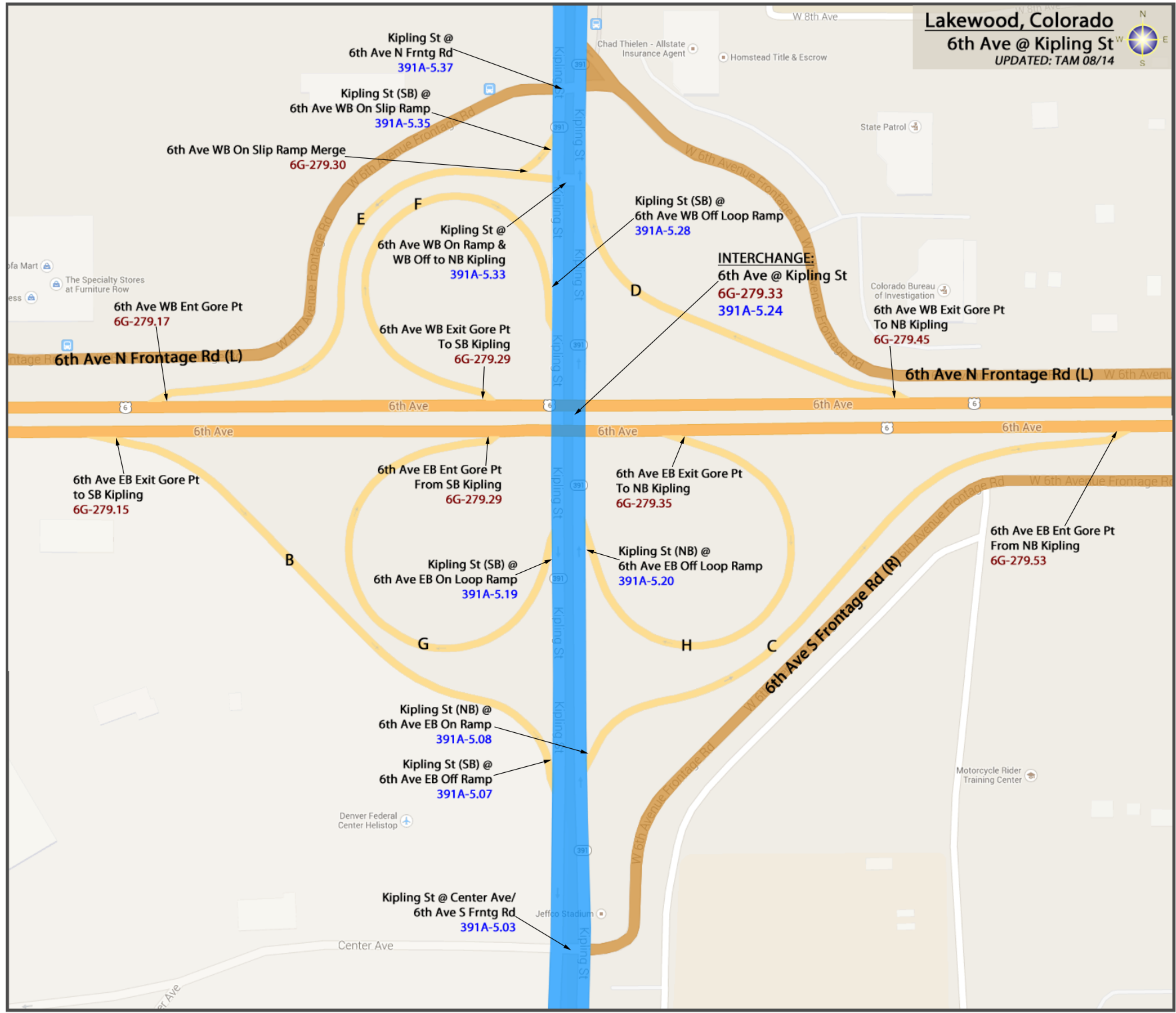


Lakewood, Colorado

Hwy 285D (Hampden Ave) at
Hwy 391A (Kipling Pkwy)

UPDATED: 06/12 TAM





WHEATRIDGE, COLORADO

I-70 at Kipling St

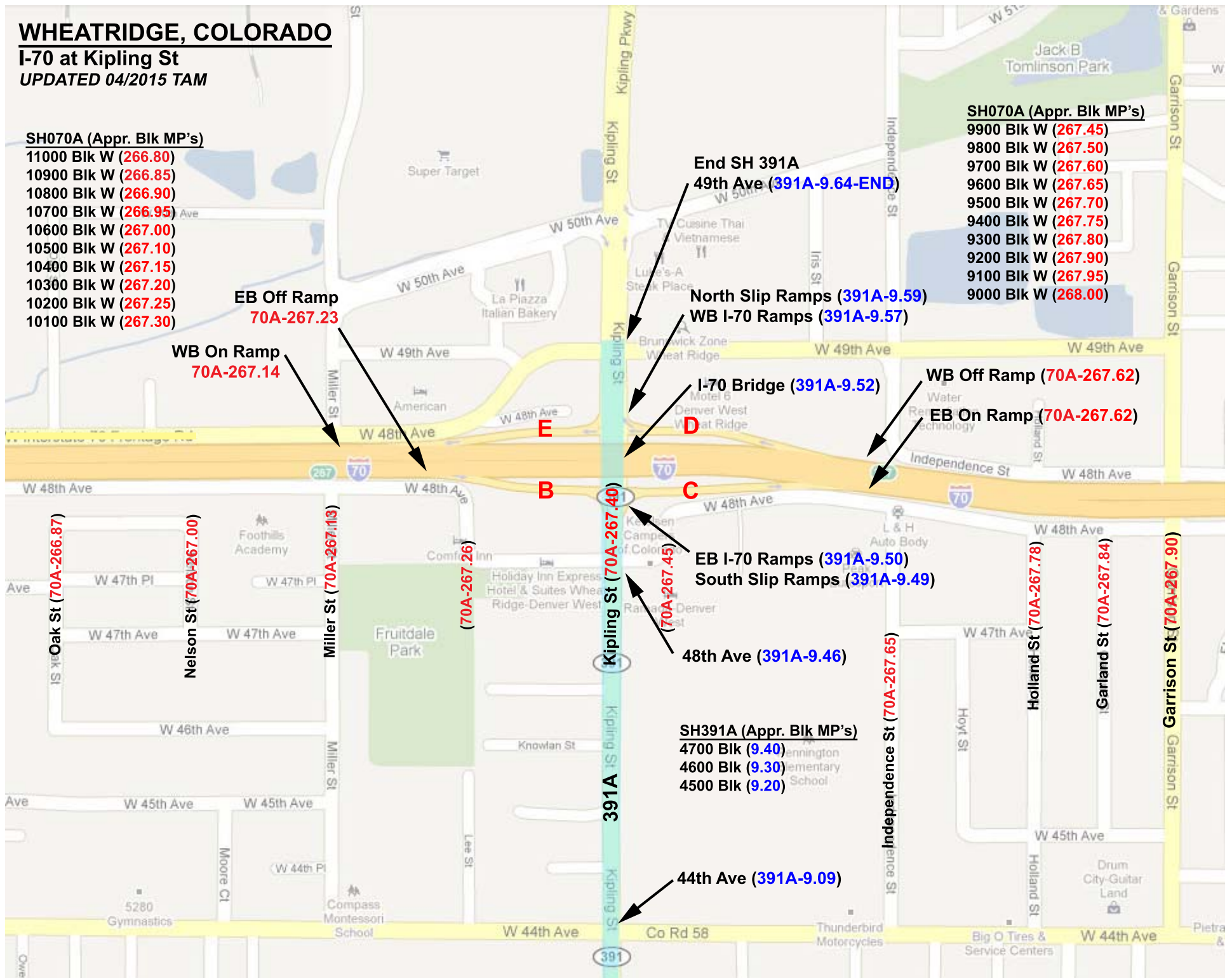
UPDATED 04/2015 TAM

SH070A (Appr. Blk MP's)

- 11000 Blk W (266.80)
- 10900 Blk W (266.85)
- 10800 Blk W (266.90)
- 10700 Blk W (266.95)
- 10600 Blk W (267.00)
- 10500 Blk W (267.10)
- 10400 Blk W (267.15)
- 10300 Blk W (267.20)
- 10200 Blk W (267.25)
- 10100 Blk W (267.30)

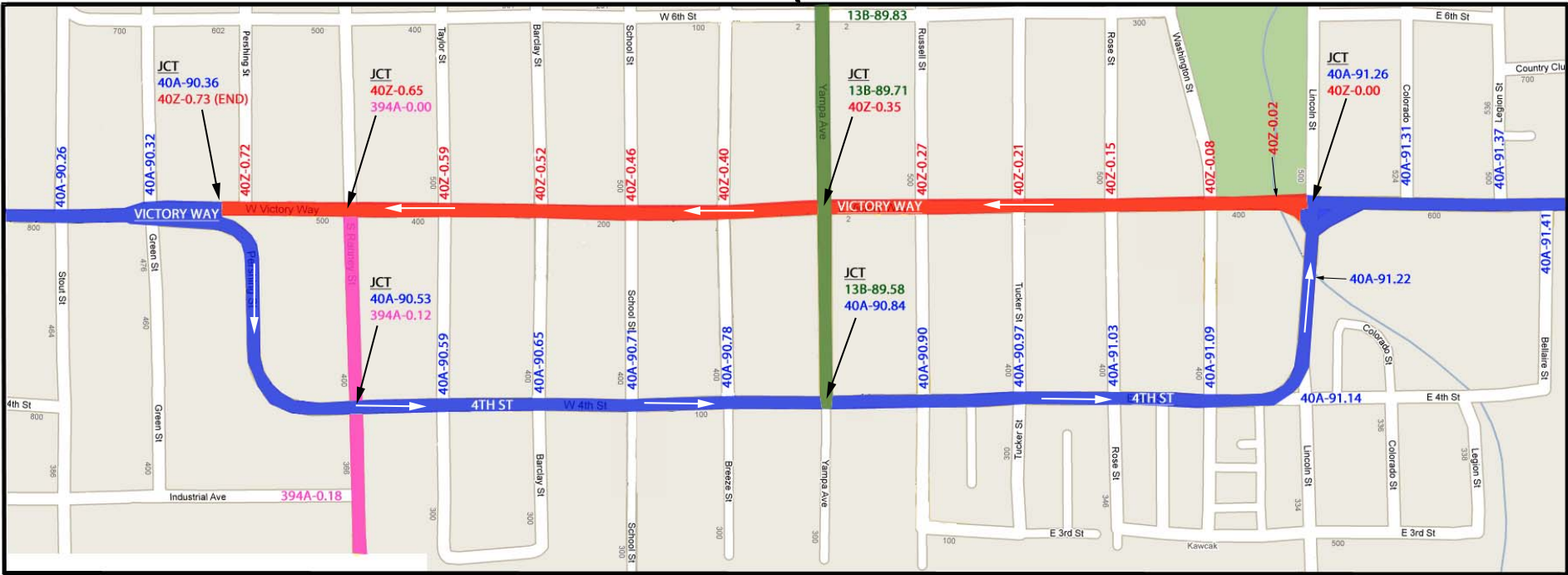
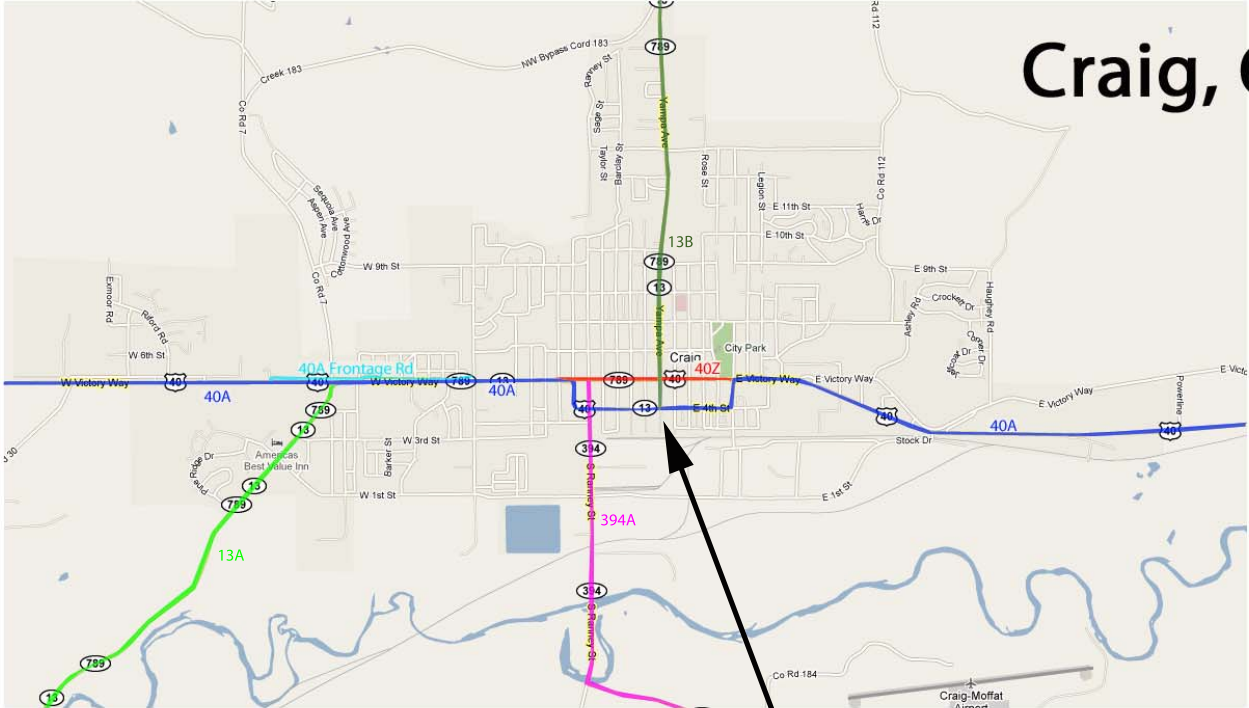
SH070A (Appr. Blk MP's)

- 9900 Blk W (267.45)
- 9800 Blk W (267.50)
- 9700 Blk W (267.60)
- 9600 Blk W (267.65)
- 9500 Blk W (267.70)
- 9400 Blk W (267.75)
- 9300 Blk W (267.80)
- 9200 Blk W (267.90)
- 9100 Blk W (267.95)
- 9000 Blk W (268.00)



Craig, Colorado

UPDATED: 12/2012 TAM



Jefferson County

Golden, Colorado

I-70 @ C-470
Updated: 10/2013 TAM

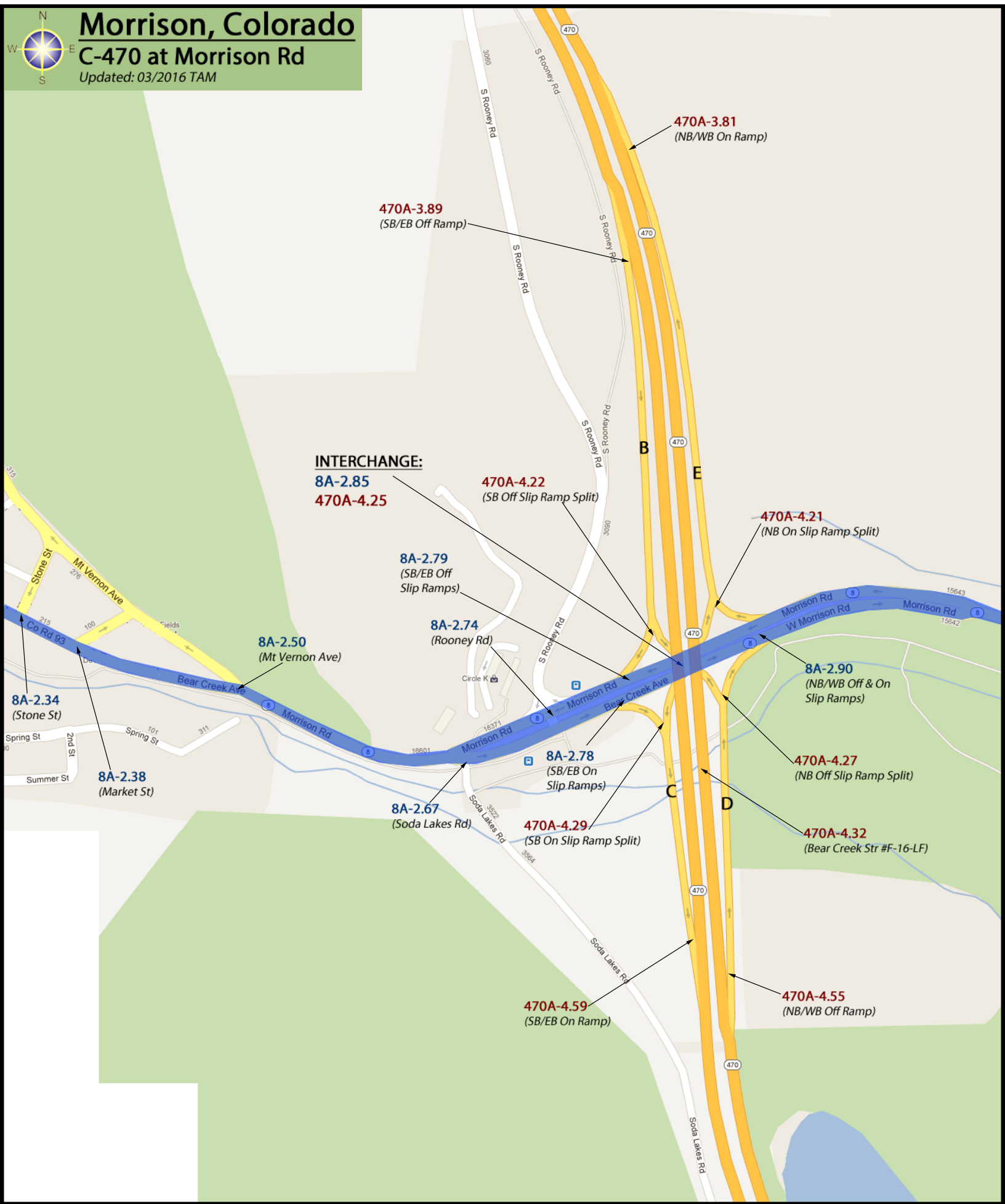




Morrison, Colorado

C-470 at Morrison Rd

Updated: 03/2016 TAM



470A-3.81
(NB/WB On Ramp)

470A-3.89
(SB/EB Off Ramp)

INTERCHANGE:
8A-2.85
470A-4.25

470A-4.22
(SB Off Slip Ramp Split)

470A-4.21
(NB On Slip Ramp Split)

8A-2.79
(SB/EB Off Slip Ramps)

8A-2.74
(Rooney Rd)

8A-2.90
(NB/WB Off & On Slip Ramps)

8A-2.50
(Mt Vernon Ave)

8A-2.34
(Stone St)

8A-2.78
(SB/EB On Slip Ramps)

470A-4.27
(NB Off Slip Ramp Split)

8A-2.38
(Market St)

8A-2.67
(Soda Lakes Rd)

470A-4.29
(SB On Slip Ramp Split)

470A-4.32
(Bear Creek Str #F-16-LF)

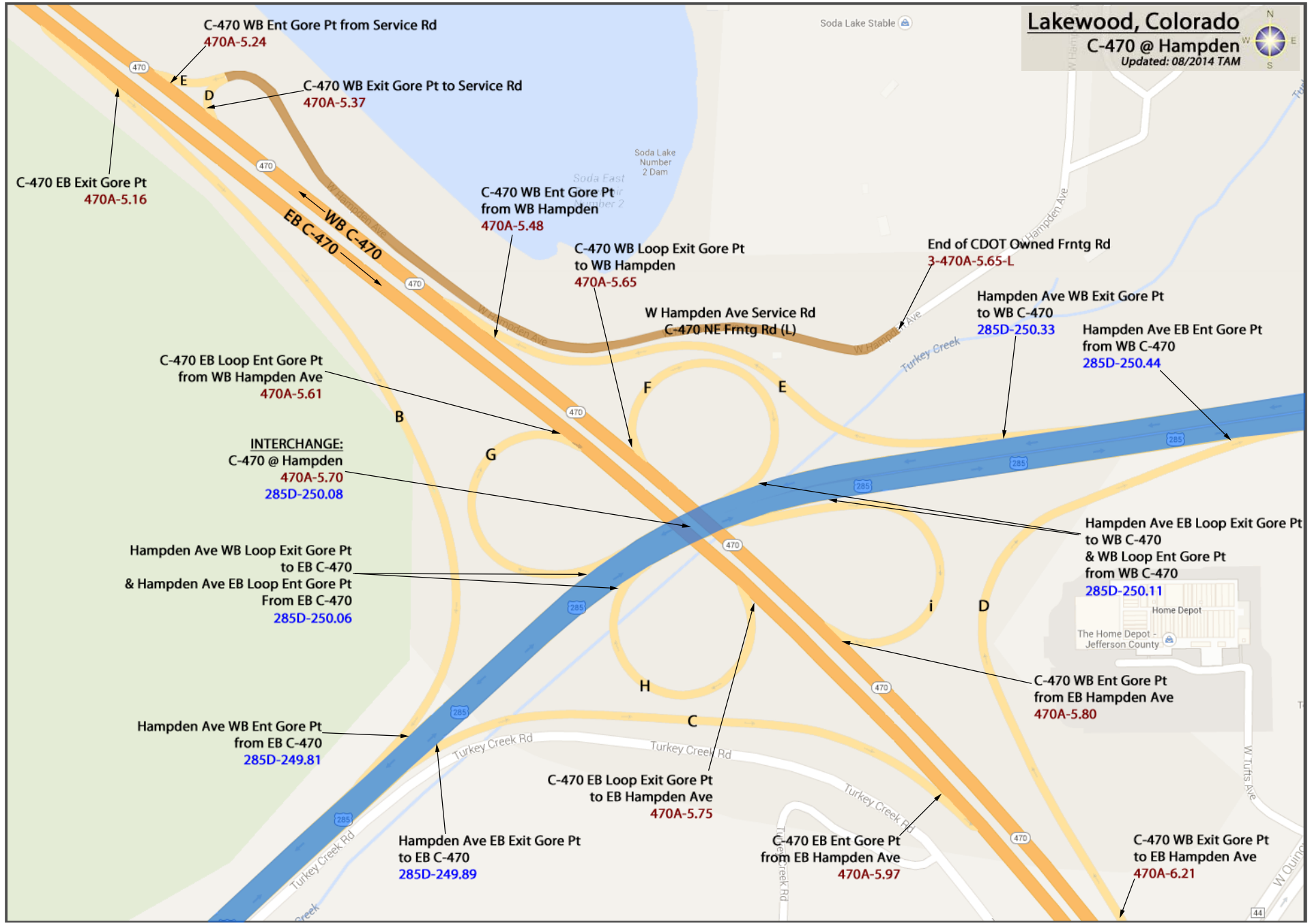
470A-4.59
(SB/EB On Ramp)

470A-4.55
(NB/WB Off Ramp)

Lakewood, Colorado

C-470 @ Hampden

Updated: 08/2014 TAM

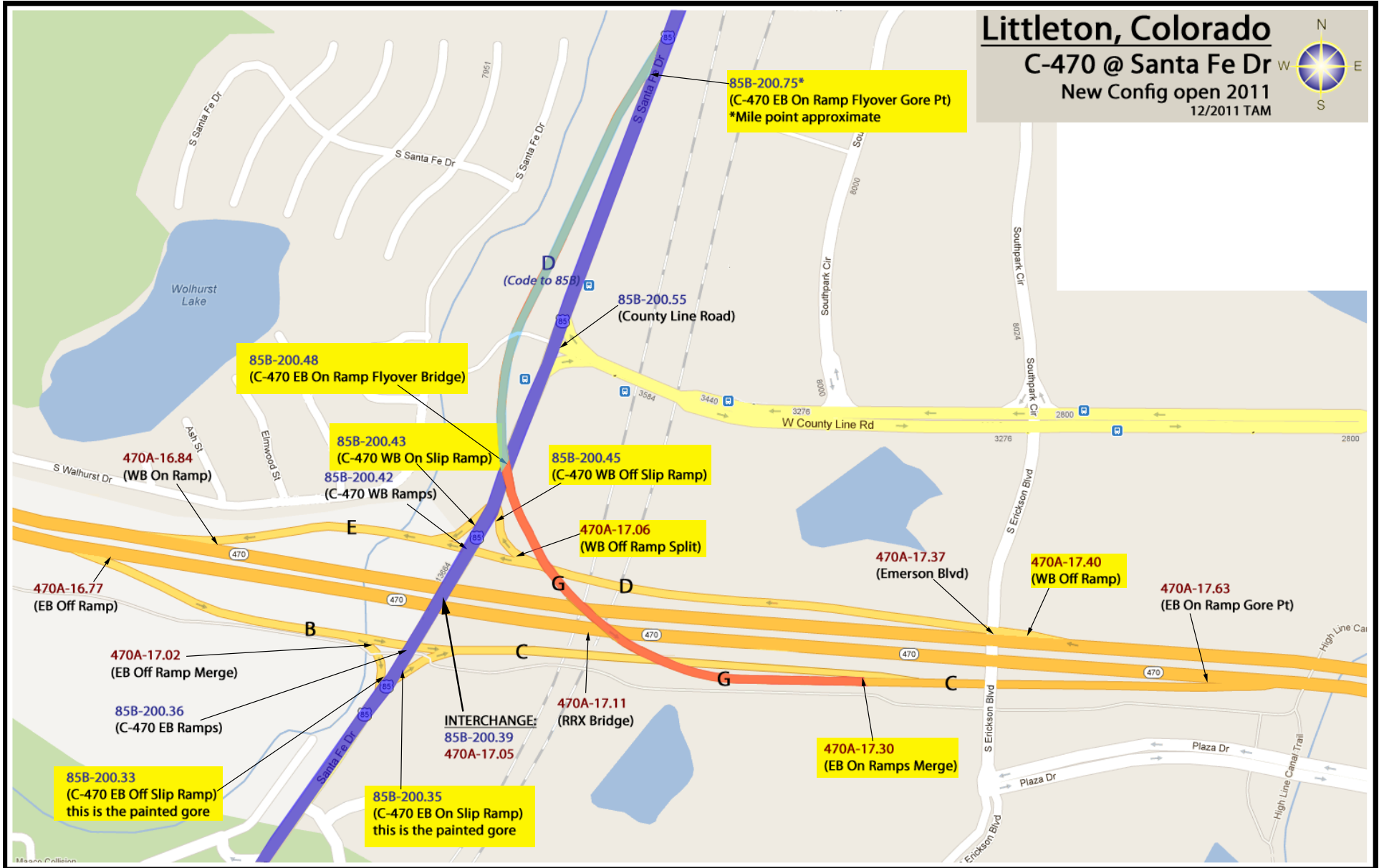


Jefferson County, Colorado
C-470 @ Quincy Ave
Updated: 08/2014 TAM



Littleton, Colorado

C-470 @ Santa Fe Dr
New Config open 12/2011 TAM



85B-200.75*
(C-470 EB On Ramp Flyover Gore Pt)
*Mile point approximate

85B-200.48
(C-470 EB On Ramp Flyover Bridge)

85B-200.43
(C-470 WB On Slip Ramp)

85B-200.45
(C-470 WB Off Slip Ramp)

85B-200.42
(C-470 WB Ramps)

470A-17.06
(WB Off Ramp Split)

470A-17.37
(Emerson Blvd)

470A-17.40
(WB Off Ramp)

470A-17.63
(EB On Ramp Gore Pt)

470A-17.02
(EB Off Ramp Merge)

85B-200.36
(C-470 EB Ramps)

85B-200.33
(C-470 EB Off Slip Ramp)
this is the painted gore

INTERCHANGE:
85B-200.39
470A-17.05

85B-200.35
(C-470 EB On Slip Ramp)
this is the painted gore

470A-17.11
(RRX Bridge)

470A-17.30
(EB On Ramps Merge)

Lonetree, Colorado

I-25 at C-470/E-470

UPDATED: 10/2012 TAM

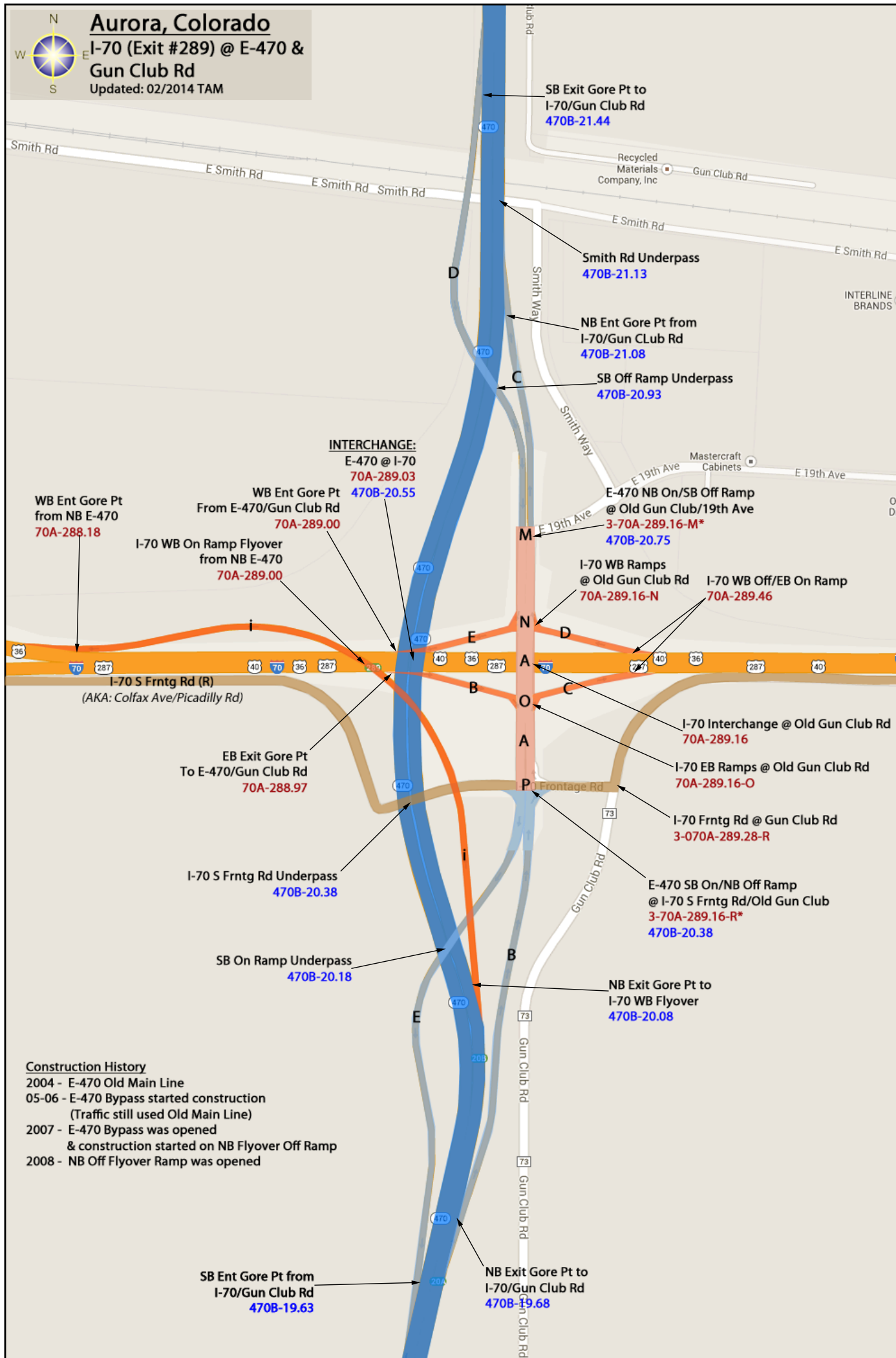




Aurora, Colorado

I-70 (Exit #289) @ E-470 & Gun Club Rd

Updated: 02/2014 TAM

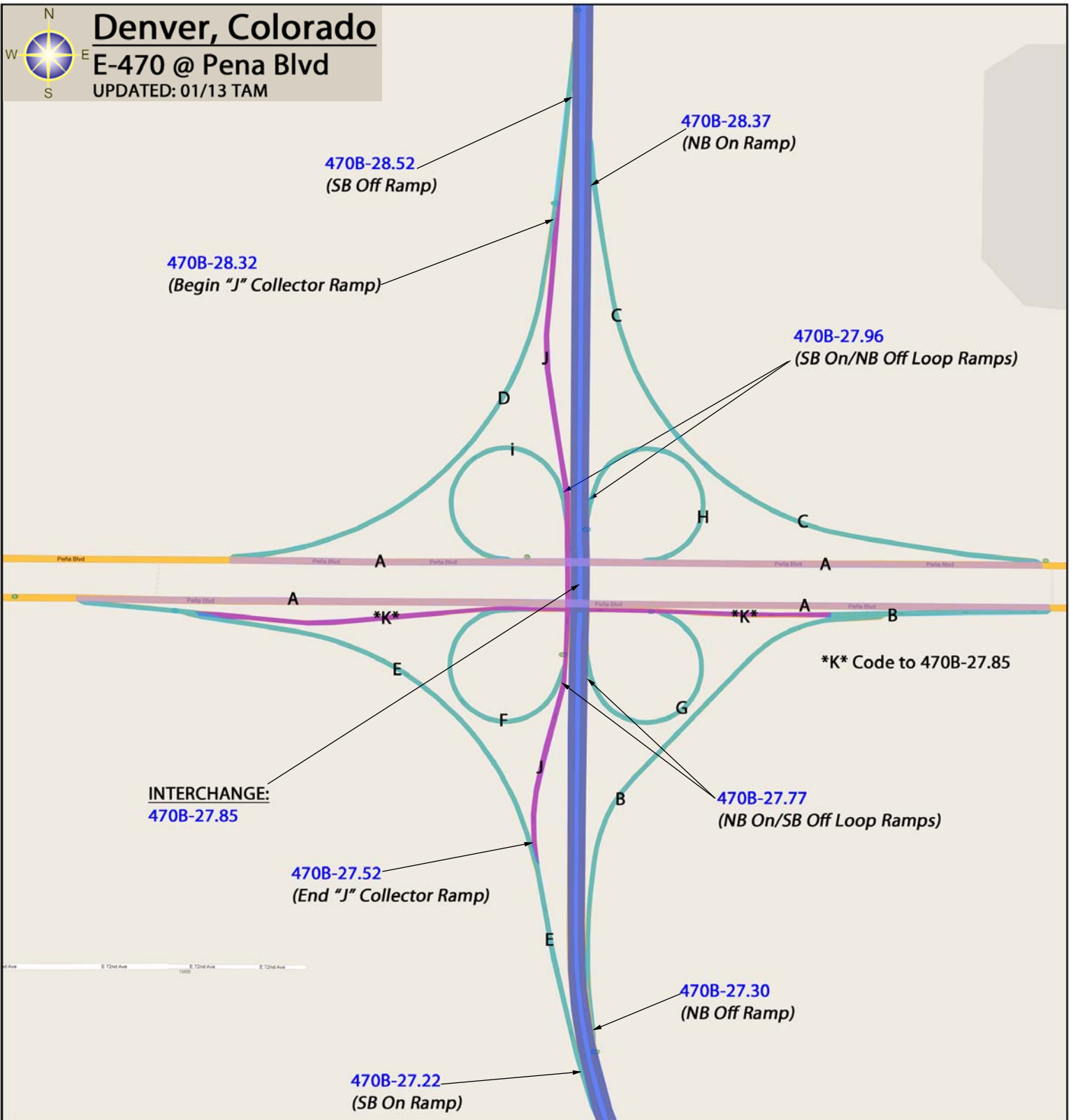


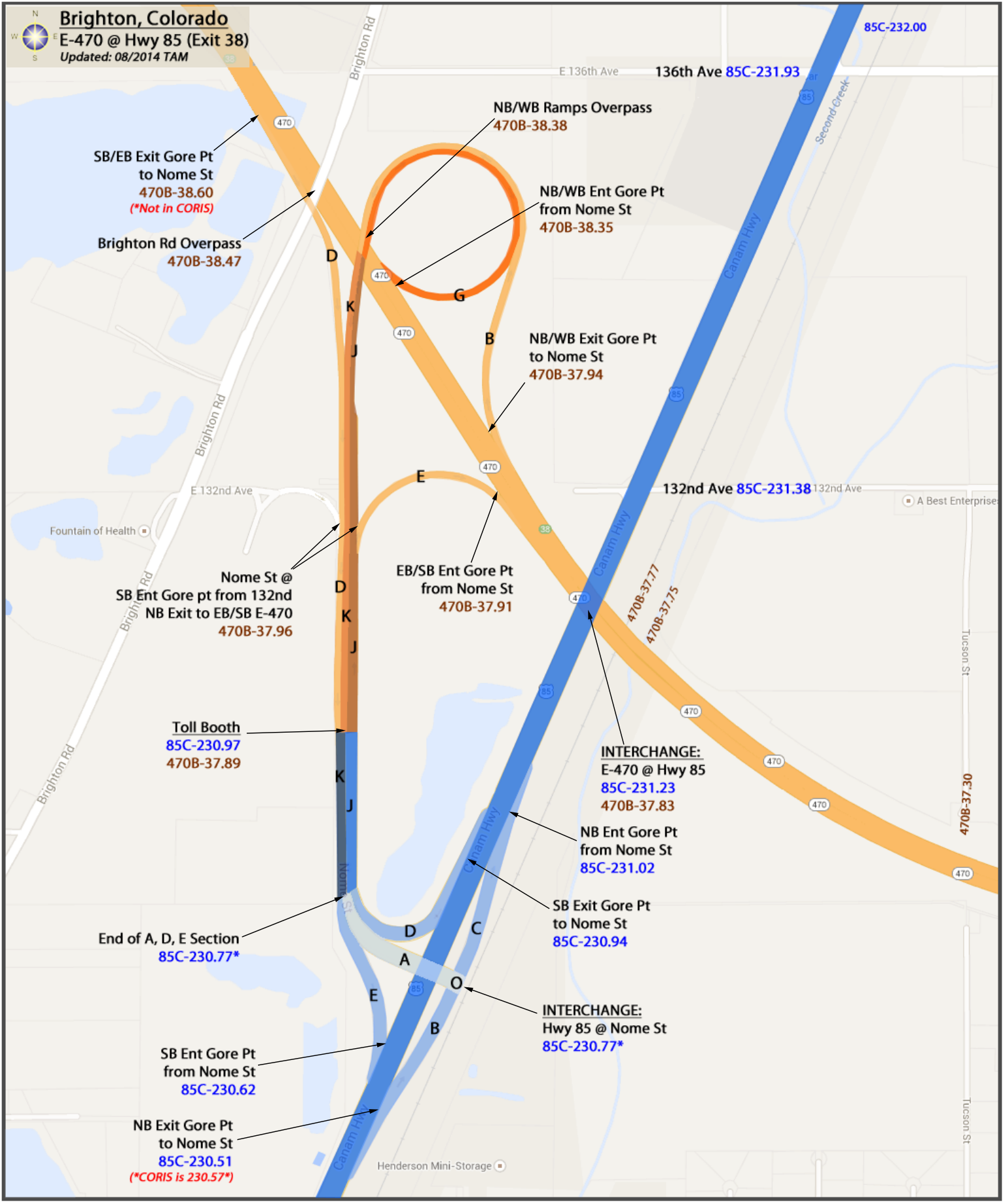


Denver, Colorado

E-470 @ Pena Blvd

UPDATED: 01/13 TAM





Thornton, Colorado

E-470 at Colorado Blvd

UPDATED: 07/12 TAM



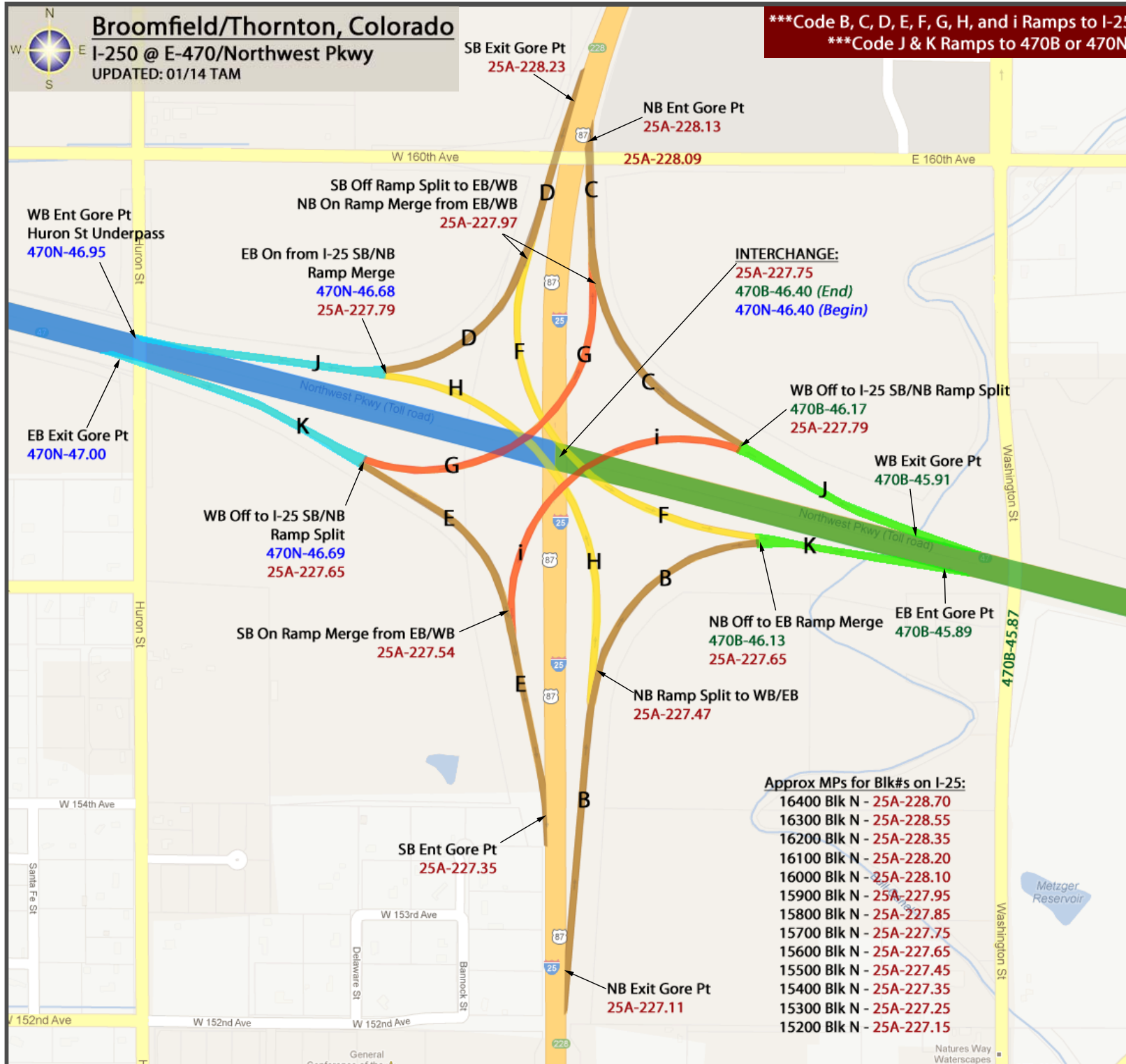


Broomfield/Thornton, Colorado

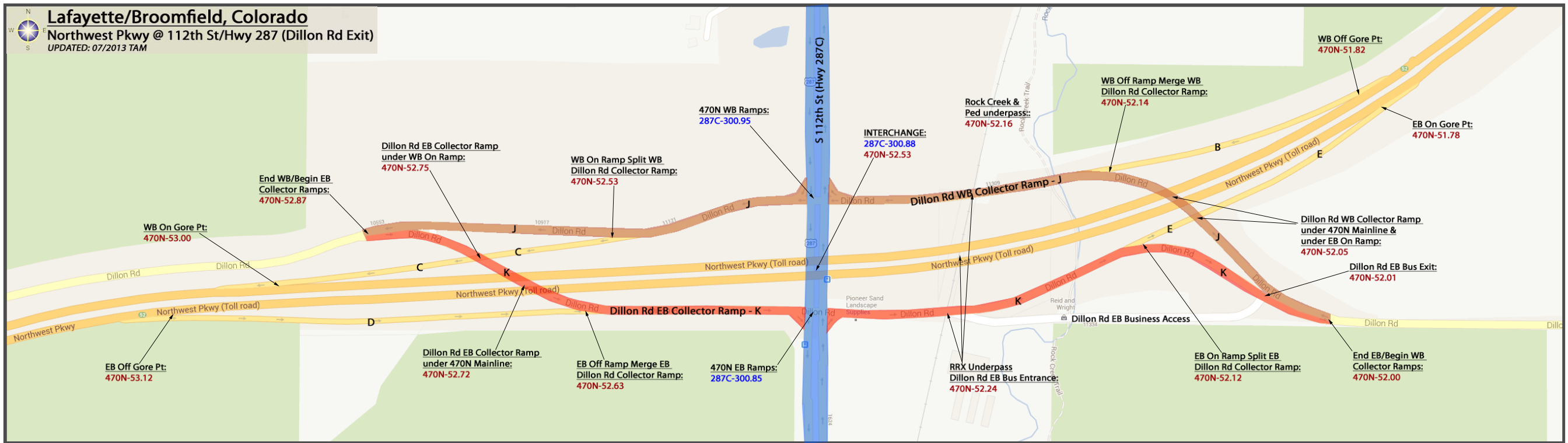
I-250 @ E-470/Northwest Pkwy

UPDATED: 01/14 TAM

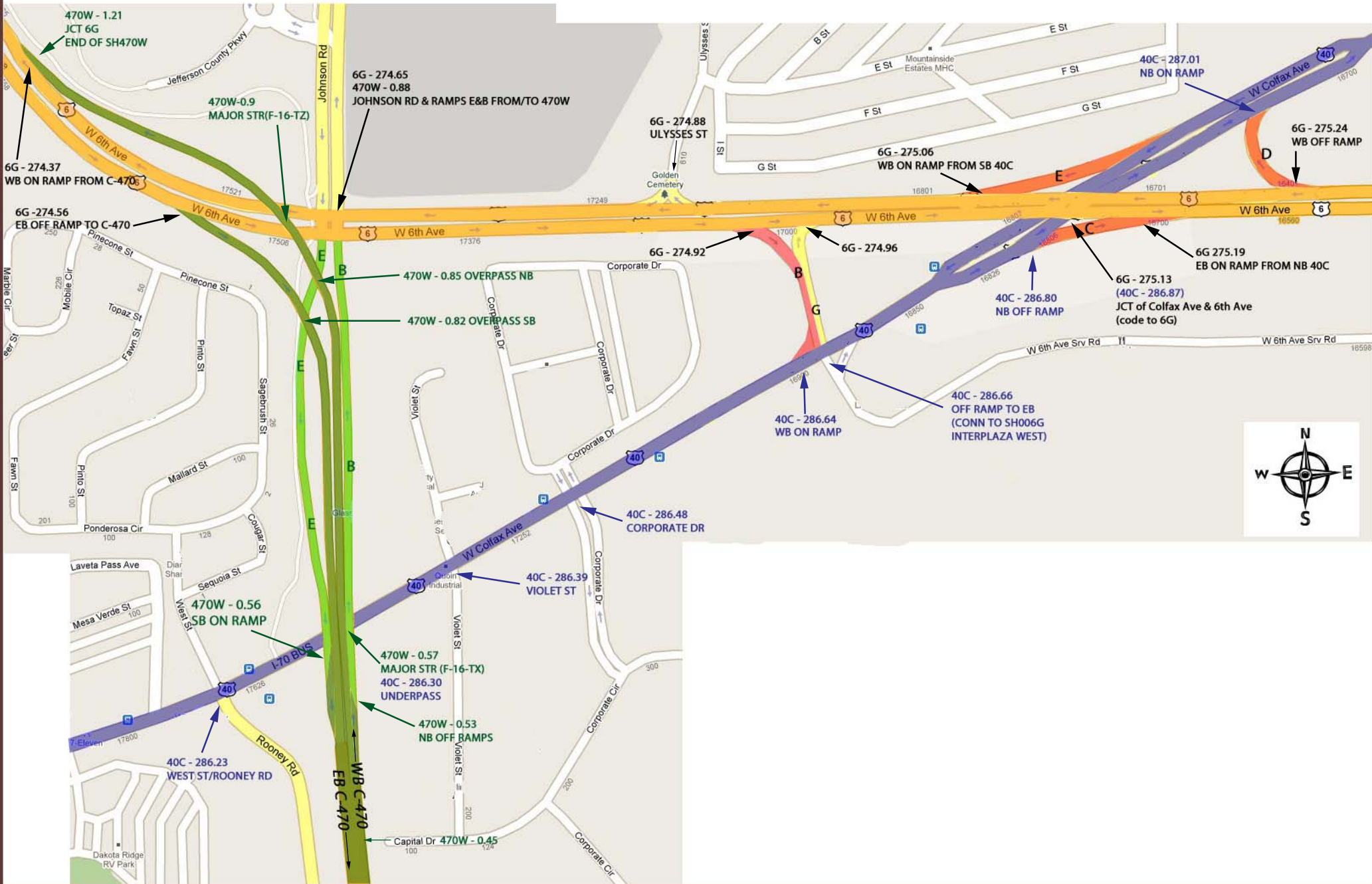
***Code B, C, D, E, F, G, H, and i Ramps to I-25
***Code J & K Ramps to 470B or 470N



Lafayette/Broomfield, Colorado
Northwest Pkwy @ 112th St/Hwy 287 (Dillon Rd Exit)
UPDATED: 07/2013 TAM

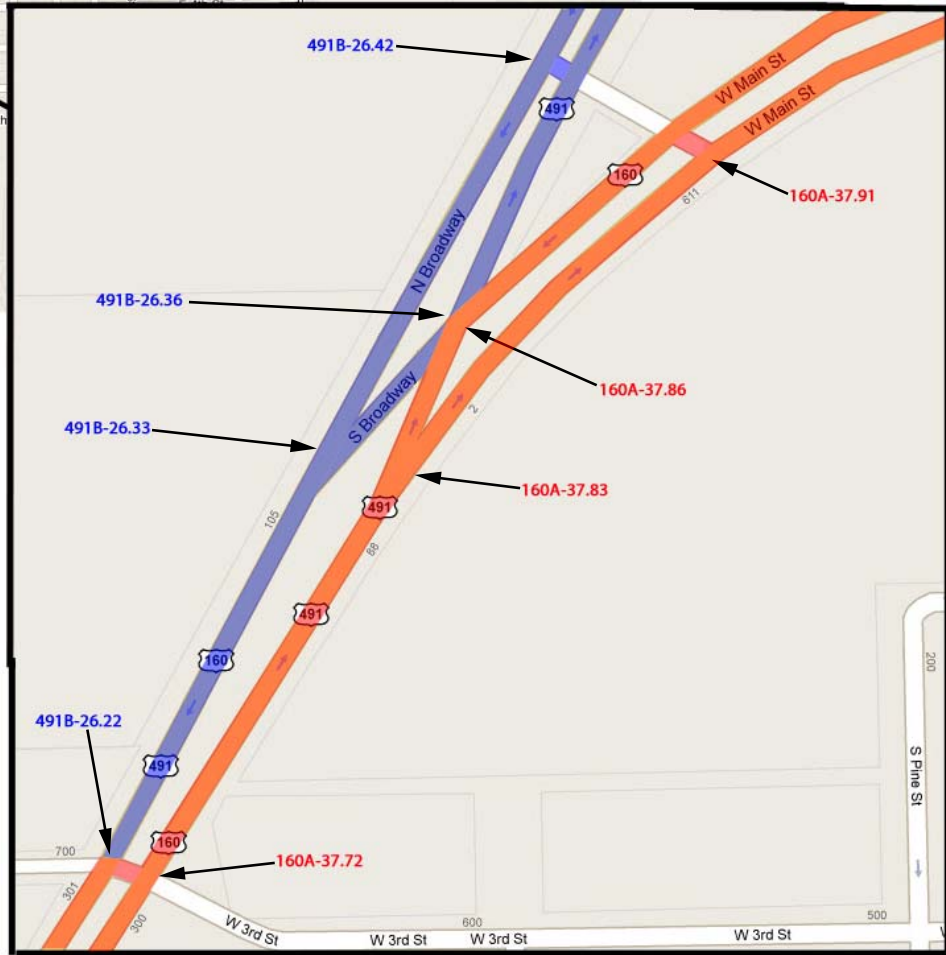
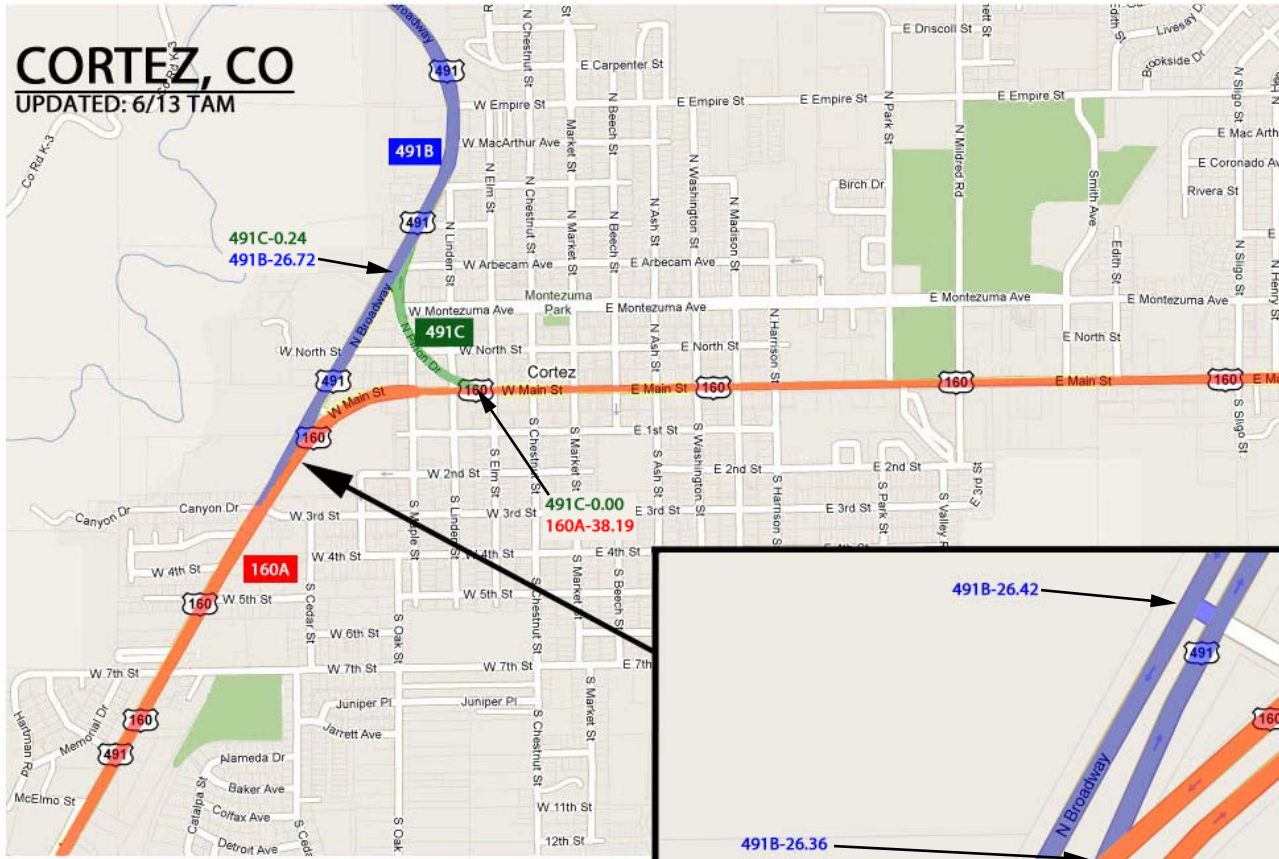



SH470W_1.21_SH006G_274.65
SH006G_275.13_SH040C_286.87
UPDATED 03/2016 TAM



CORTEZ, CO

UPDATED: 6/13 TAM



Durango, Colorado

Hwy 160 @ Camino Del Rio (Hwy 550B @ Hwy 160)

UPDATED: 01/2014 TAM

